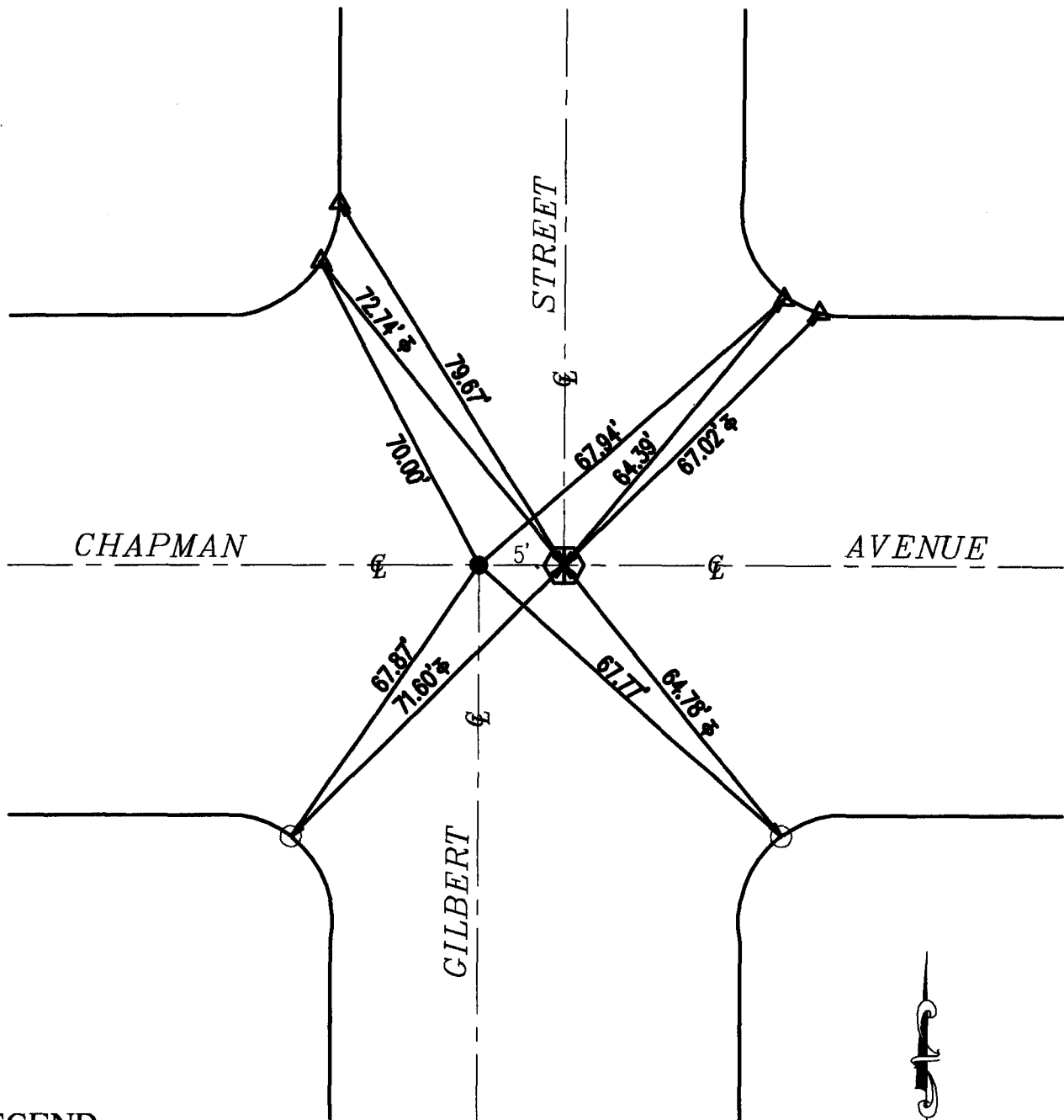
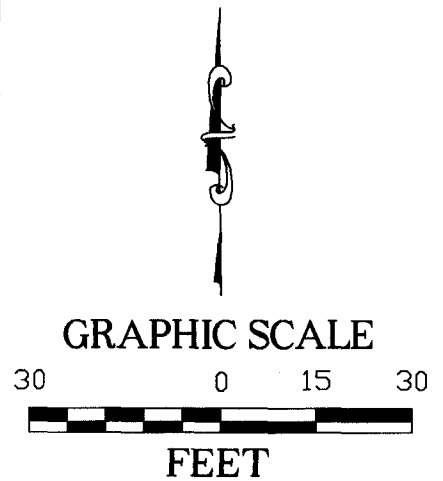


STREET CENTERLINE TIES



LEGEND

⊕	= FD WELL MON W/HEX BAR TYP.
△	= L/T CITY OF GARDEN GROVE SURVEYOR
○	= SET L/T LS 4240 TYP. / TANGENT OVER.
●	= SPK/W CITY OF GARDEN GROVE SURVEYOR
⊕	= TANGENT OVER.



CAL VADA

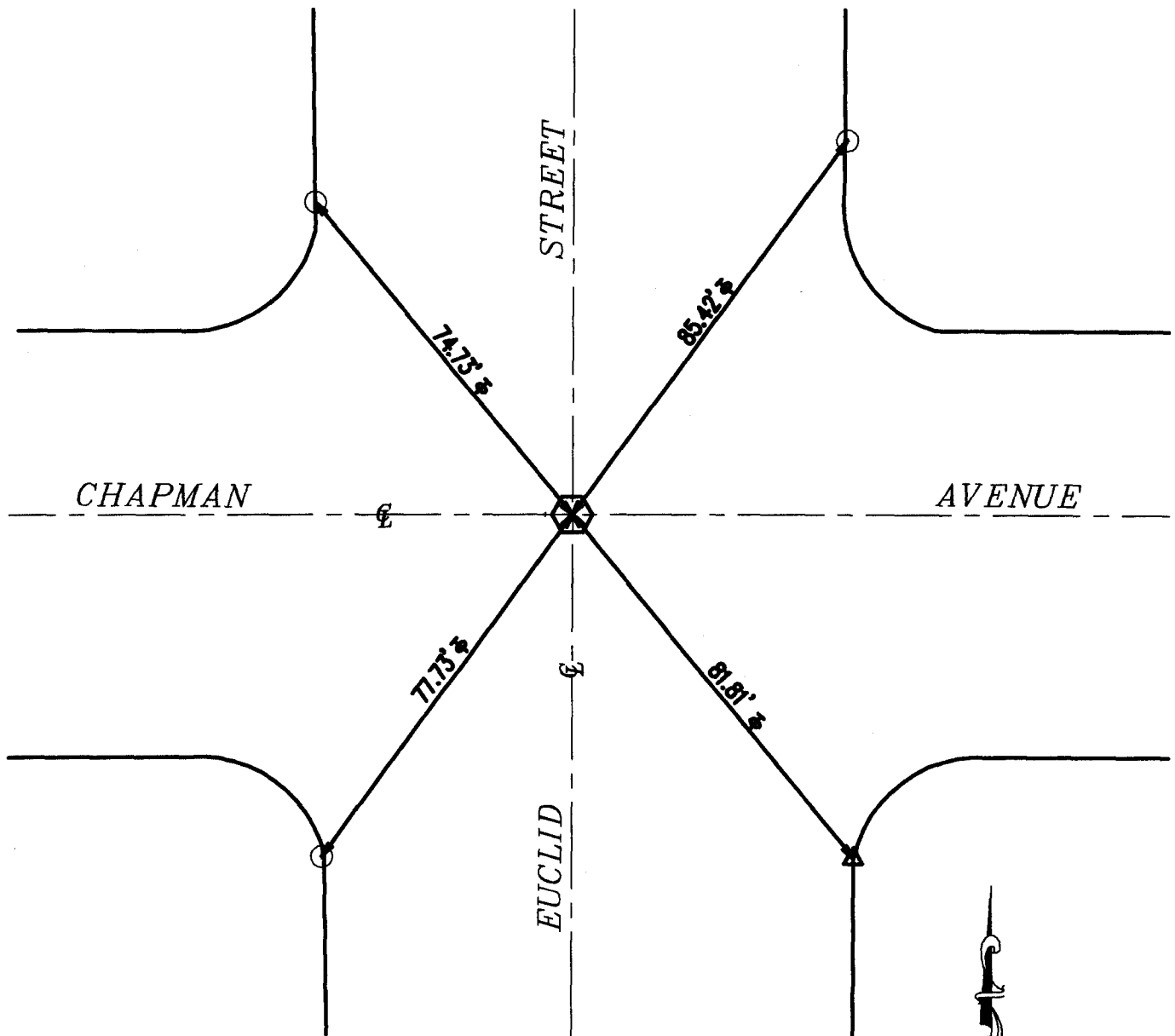
SURVEYING, INC.

Los Angeles • San Francisco • Denver • Phoenix

Job No 02232

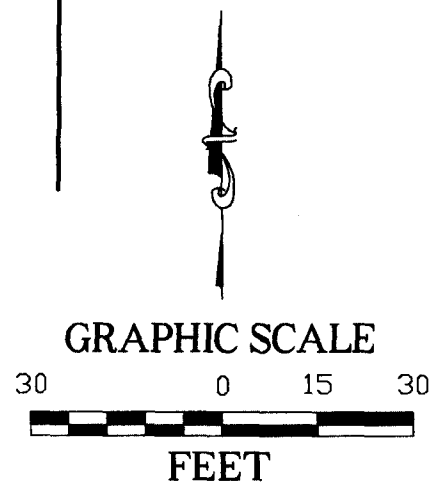
108 Business Center Drive, Corona, CA 92880-1782 Phone: (909) 280-9960 Fax: (909) 280-9746 (800) CALVADA (225-8232) www.calvada.com

STREET CENTERLINE TIES



LEGEND

○	= SET L/T LS 4240 TYP. / TANGENT OVER
⊕	= FD WELL MON W/HEX BAR TYP.
△	= L/T CITY OF GARDEN GROVE SURVEYOR
⊕	= TANGENT OVER.



CAL VADA

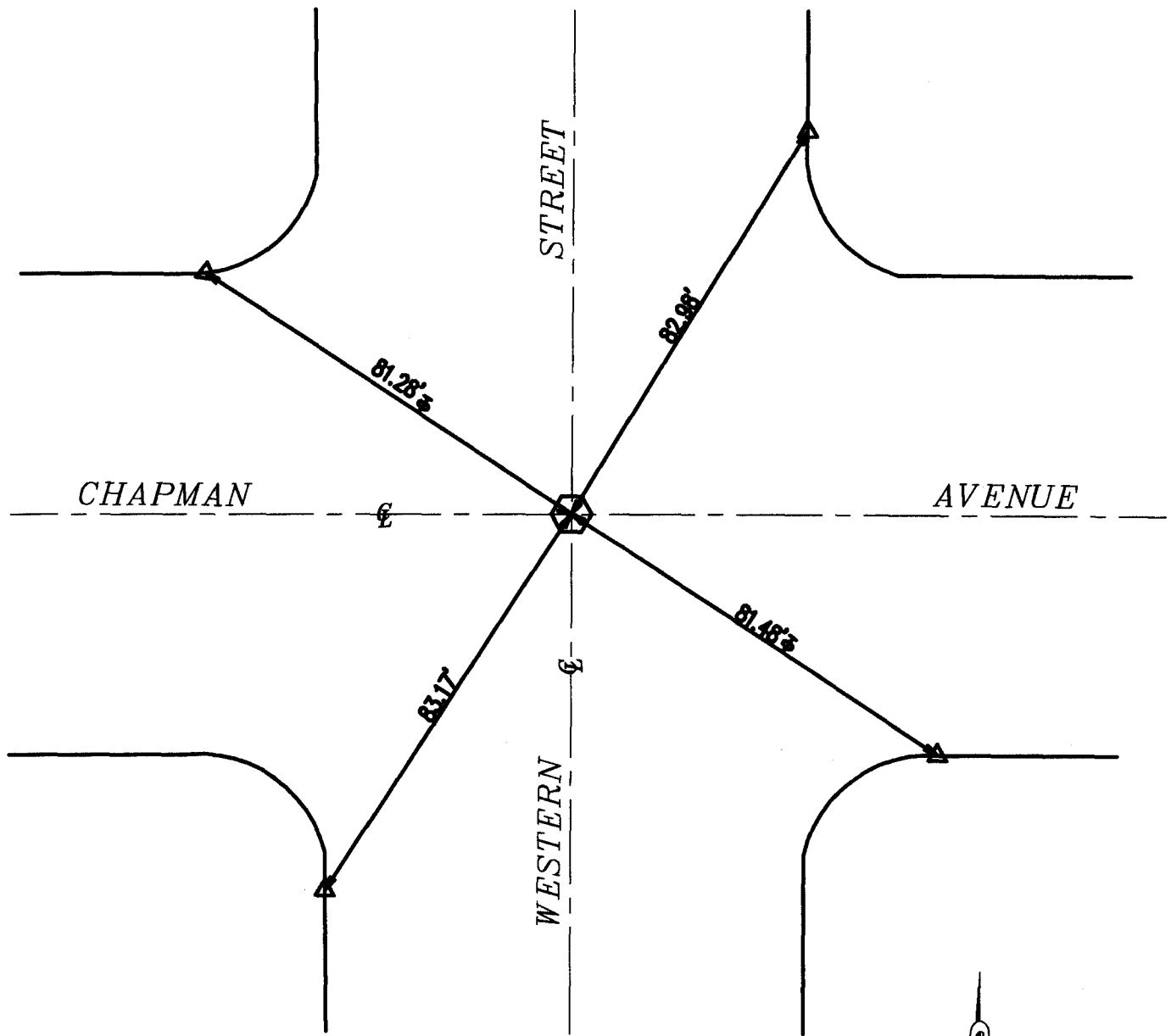
SURVEYING, INC.

Los Angeles • San Francisco • Denver • Phoenix

Job No 02232

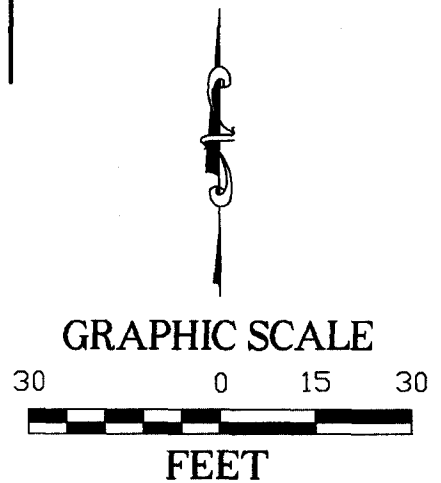
108 Business Center Drive, Corona, CA 92880-1782 Phone: (909) 280-9960 Fax: (909) 280-9746 (800) CALVADA (225-8232) www.calvada.com

STREET CENTERLINE TIES



LEGEND

⊠	= FD WELL MON W/HEX BAR TYP.
△	= L/T CITY OF GARDEN GROVE SURVEYOR
⊕	= TANGENT OVER.

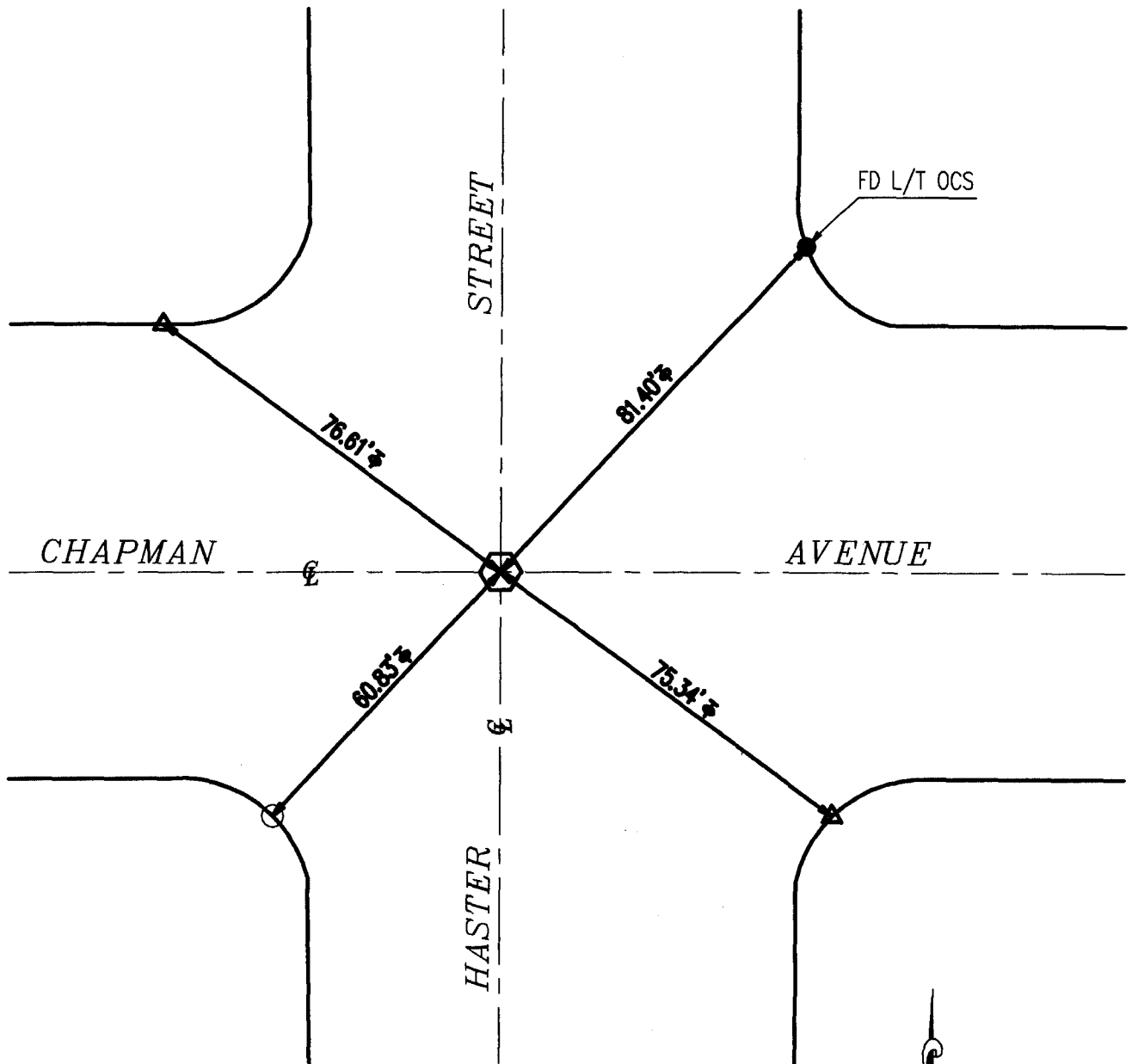


CAL VADA

SURVEYING, INC.

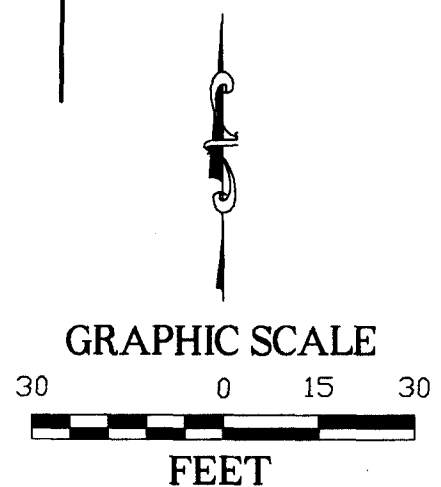
Job No 02232

STREET INTERSECTION TIES



LEGEND

○	= SET L/T LS 4240 TYP. / TANGENT OVER
⊙	= FD WELL MON W/HEX BAR TYP.
△	= L/T GARDEN GROVE SURVEYOR TAG
⊕	= TANGENT OVER.

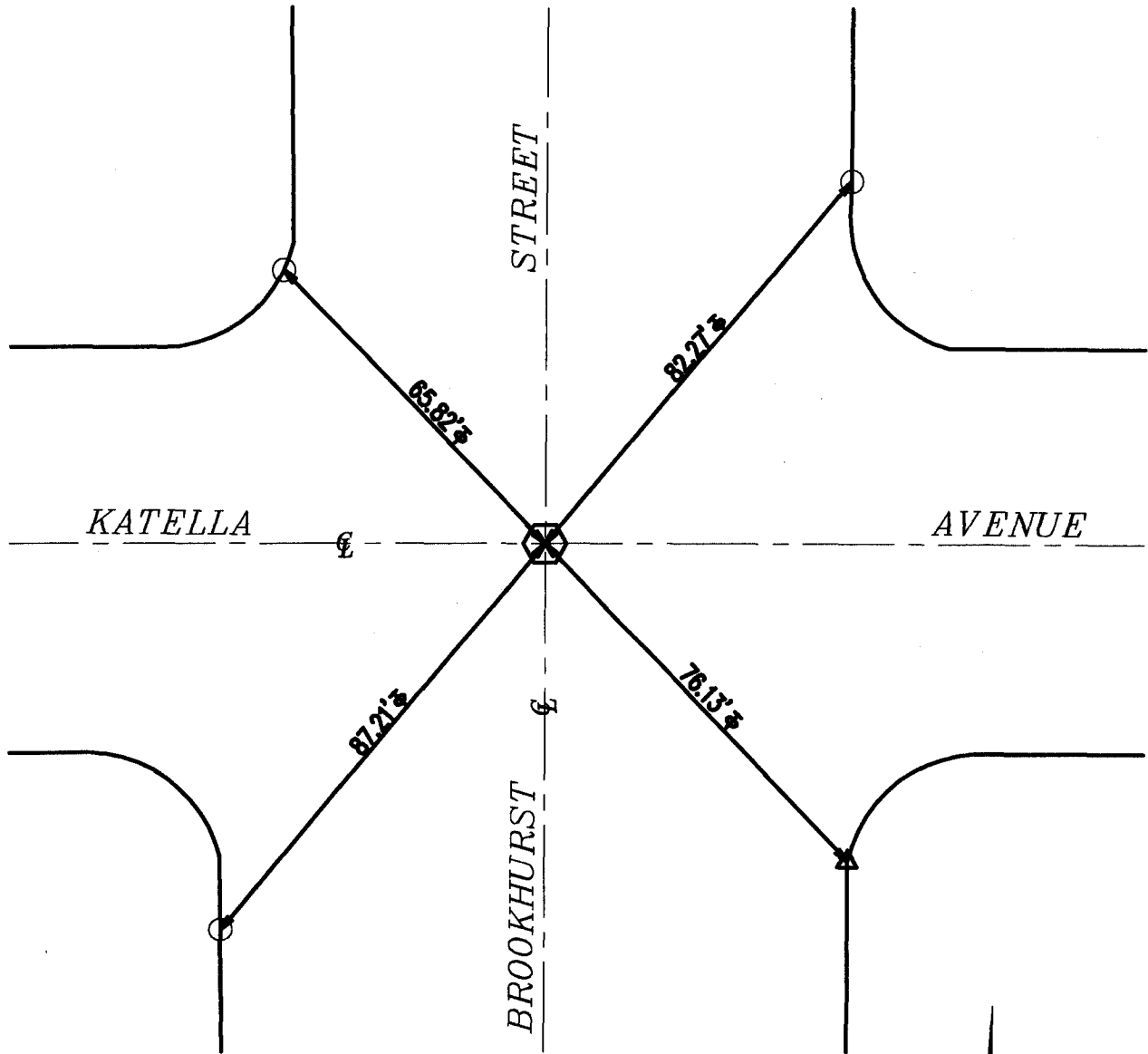


CALVADA

SURVEYING, INC.

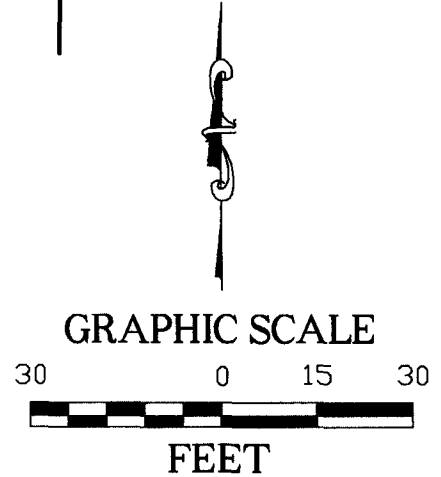
Job No 02232

STREET INTERSECTION TIES



LEGEND

○	= SET L/T LS 4240 TYP. / TANGENT OVER
⊕	= FD WELL MON W/HEX BAR TYP.
△	= L/T CITY OF ANAHEIM SURVEYOR
⊕	= TANGENT OVER.



CALVADA

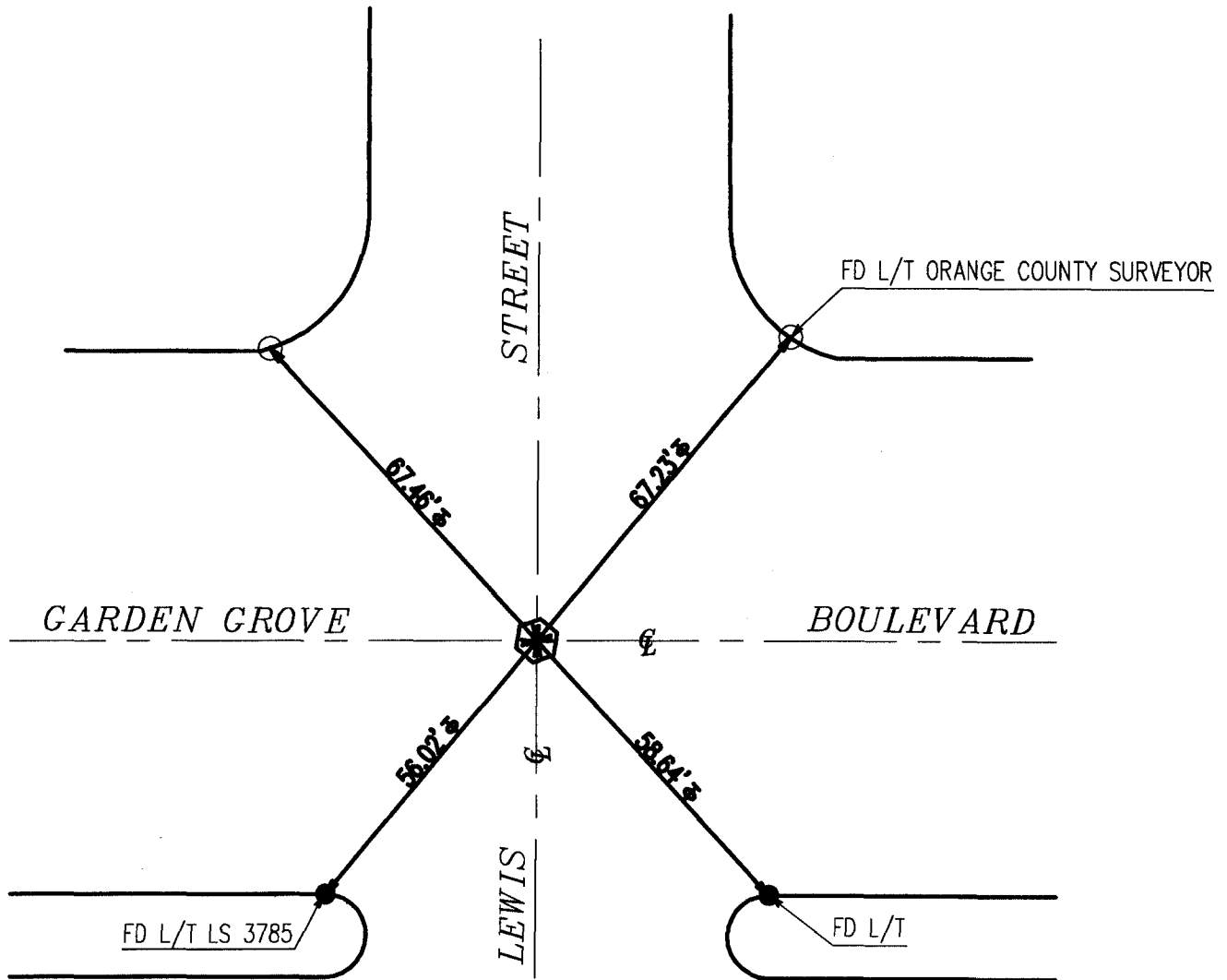
SURVEYING, INC.

Los Angeles • San Francisco • Denver • Phoenix

Job No 02232

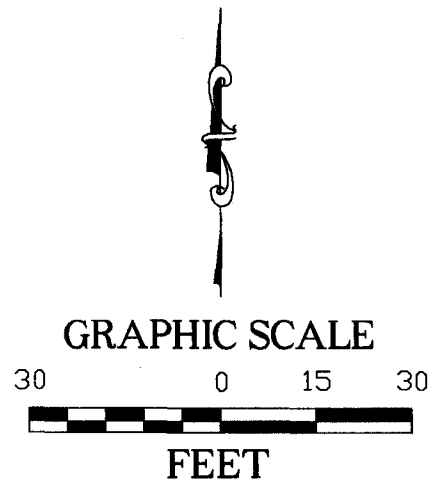
108 Business Center Drive, Corona, CA 92880-1782 Phone: (909) 280-9960 Fax: (909) 280-9746 (800) CALVADA (225-8232) www.calvada.com

STREET CENTERLINE TIES



LEGEND

○	= SET L/T LS 4240 TYP. / TANGENT OVER
⊕	= FD WELL MON W/HEX BAR TYP.
⊕	= TANGENT OVER.



CAL VADA

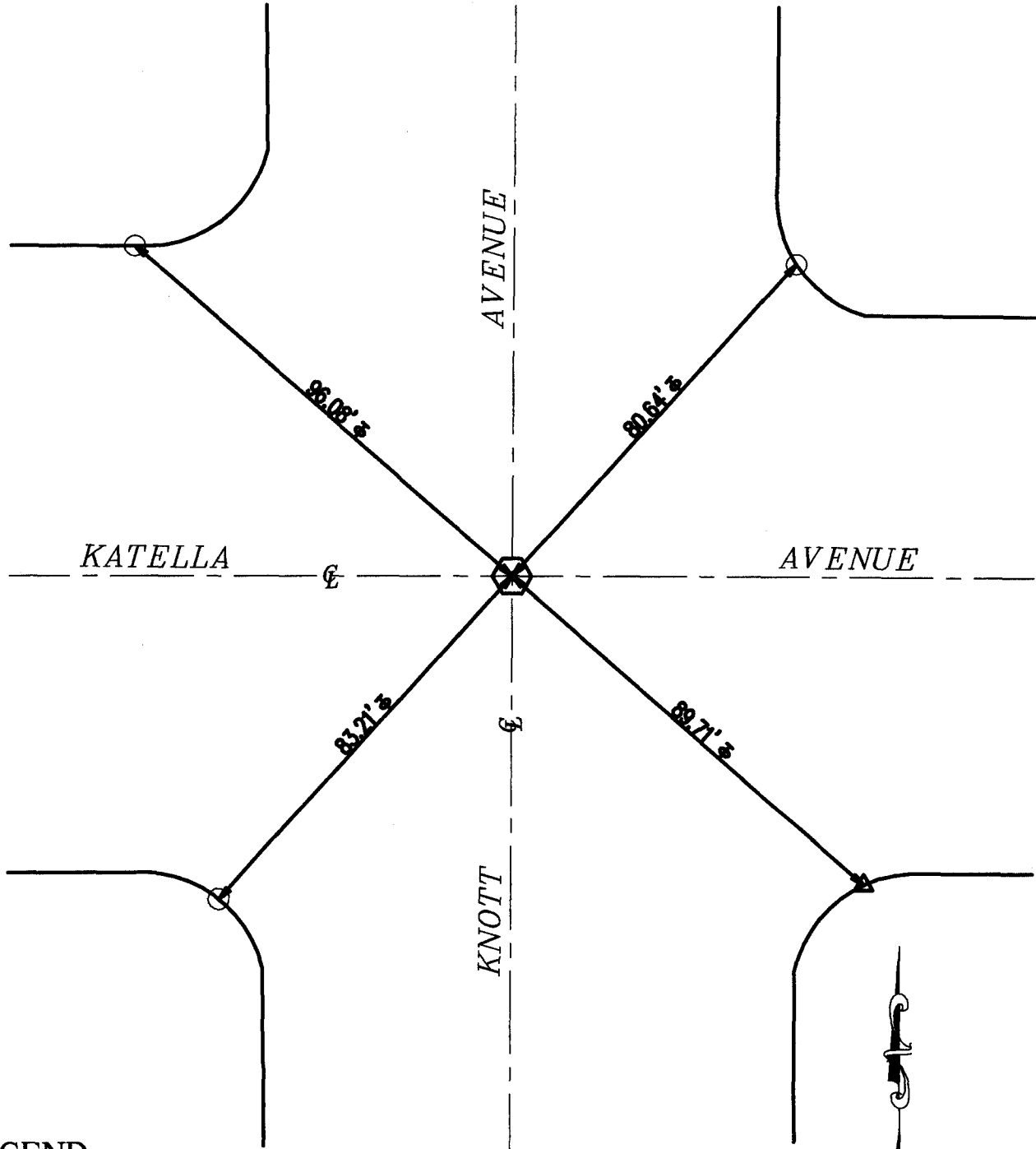
SURVEYING, INC.

Los Angeles • San Francisco • Denver • Phoenix

Job No 02232


108 Business Center Drive, Corona, CA 92880-1782 Phone: (909) 280-9960 Fax: (909) 280-9746 (800) CALVADA (225-8232) www.calvada.com

STREET CENTERLINE TIES



LEGEND

○	= SET L/T LS 4240 TYP. / TANGENT OVER
⊠	= S & W CTY ENG.
△	= FD NAIL
⊕	= TANGENT OVER.

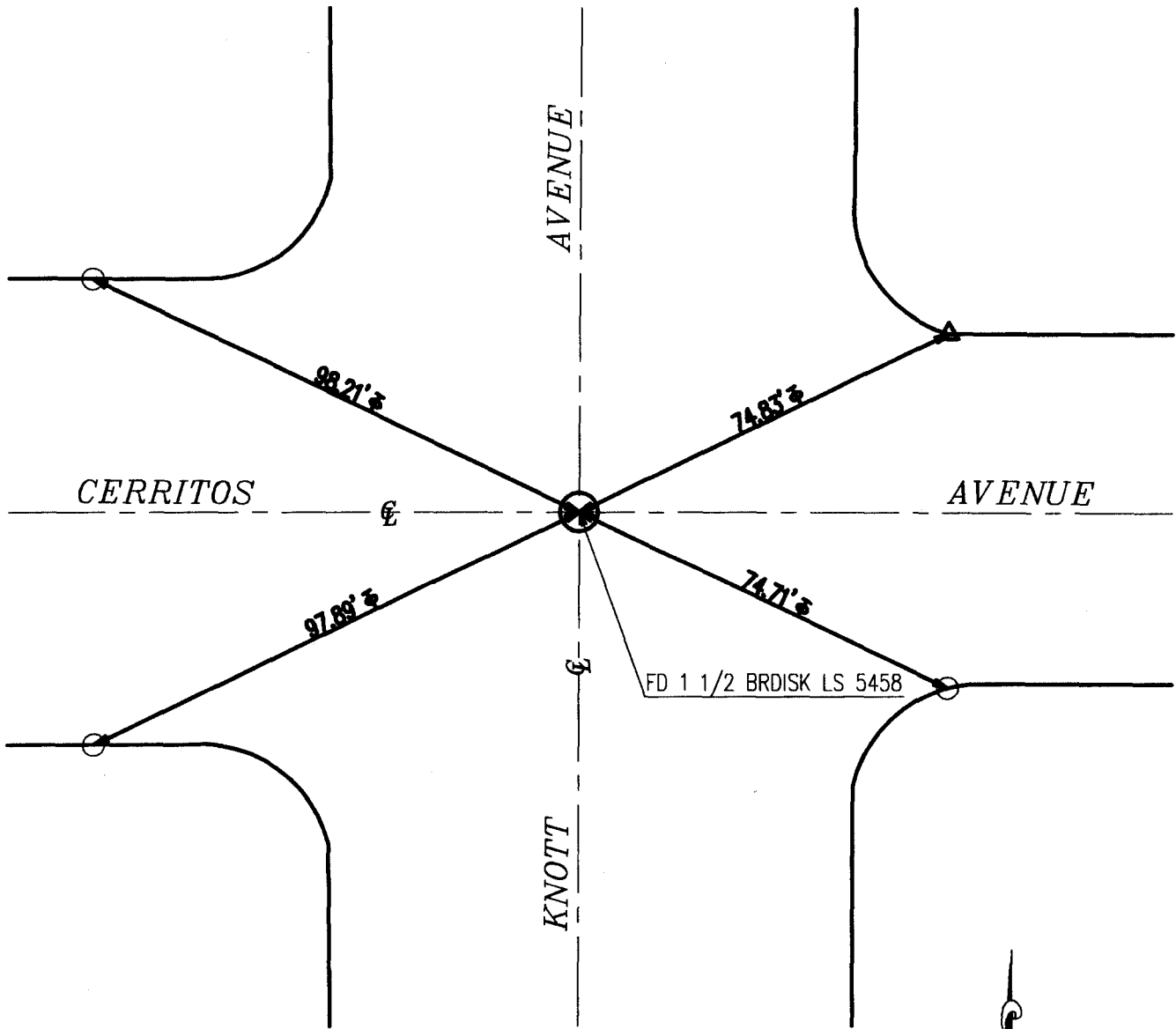


CALVADA

SURVEYING, INC.

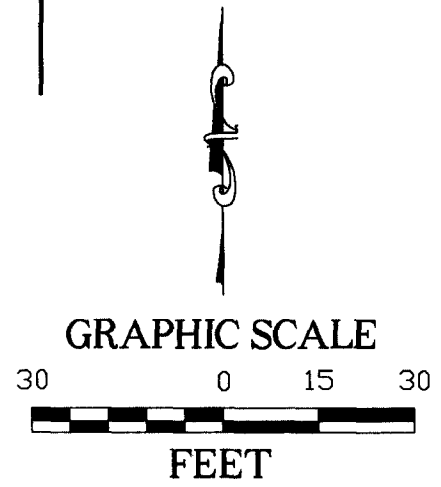
Job No 02232

STREET CENTERLINE TIES



LEGEND

○	= SET L/T LS 4240 TYP. / TANGENT OVER
⊕	= FD WELL MON W/BRASS DISK LS 5458
△	= FD 1 1/2 BR DISK
⊕	= TANGENT OVER.



CAL VADA

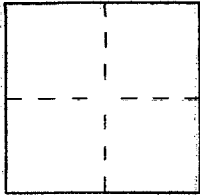
SURVEYING, INC.

Los Angeles • San Francisco • Denver • Phoenix

Job No 02232

108 Business Center Drive, Corona, CA 92880-1782 Phone: (909) 280-9960 Fax: (909) 280-9746 (800) CALVADA (225-8232) www.calvada.com

City of CARMEN VALLEY County of SUTTER, California
Brief Legal Description INT. MUDGE ST. & LAMPSON AVE



CORNER TYPE

Government Corner Control
Meander Property
Rancho Other
Date of Survey 8/2/04

COORDINATES (Optional)

N. _____
E. _____
Zone _____ NAD27 NAD83
NAD83 Epoch _____
Elev. _____
Vert. Datum: NGVD29 NAVD88
Meas. Units: Metric Imperial
U.S. Survey foot


Corner — Left as found Found and tagged Established Reestablished Rebuilt

Identification and type of corner found; Evidence used to identify or procedure used to establish or reestablish the corner:
LAMPSON AVE IS TO BE REPAVED. THIS CR IS FOR THE PURPOSE OF PERPETUATING THE SURVEY EVIDENCE IN THIS LOCAL.

A description of the physical condition of the monument as found and as set or reset: SEE PAGE 2.

SURVEYOR'S STATEMENT

This Corner Record was prepared by me or under my direction in conformance with the Land Surveyor's Act on Aug 13, 2004
Signed [Signature] L.S. or R.C.E. No. 4743

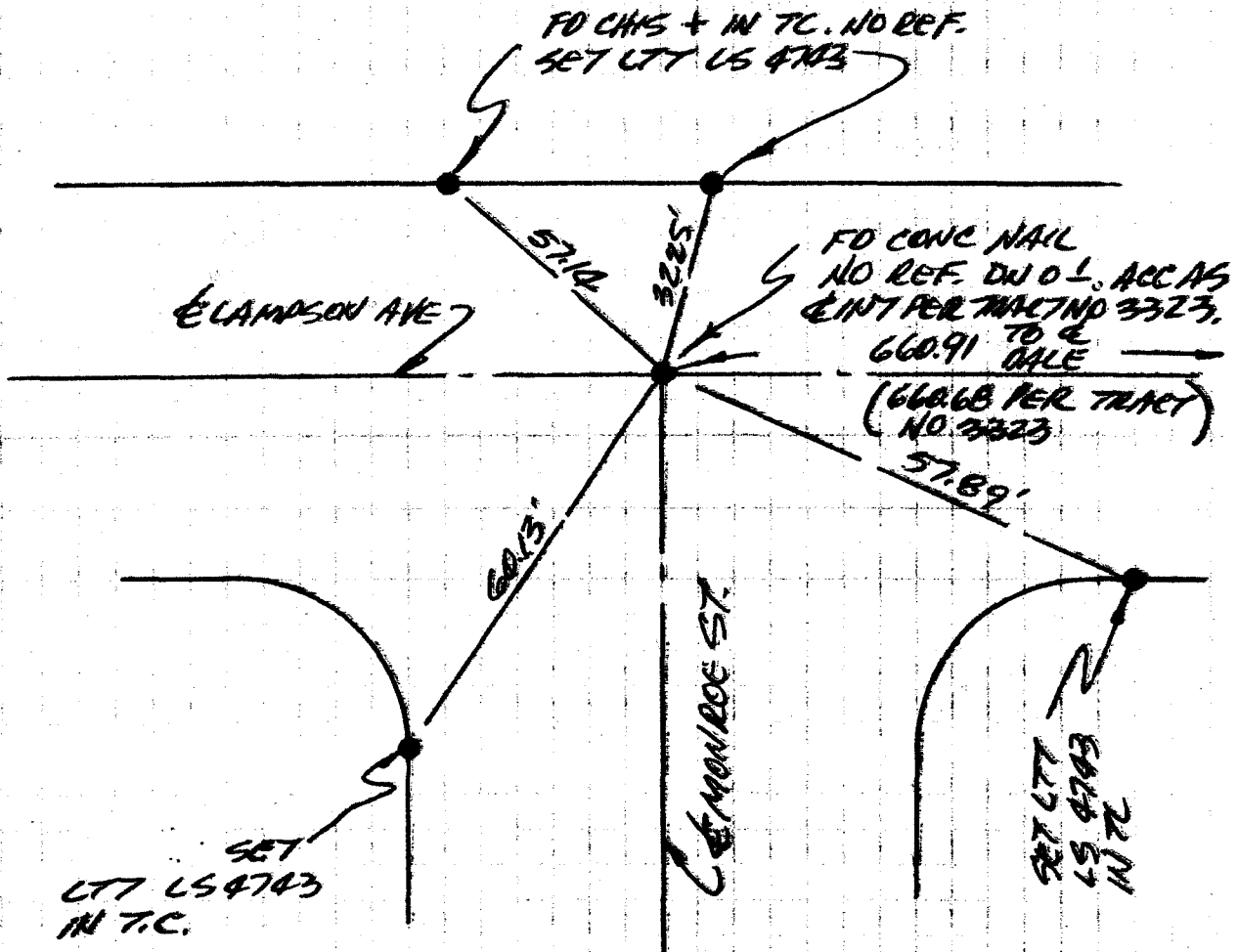


COUNTY SURVEYOR'S STATEMENT
AUG 23 2004

This Corner Record was received _____
and examined and filed OCT 13 2004
Signed [Signature] L.S. or R.C.E. No. LS. 6254
Title DEPUTY COUNTY SURVEYOR



County Surveyor's Comment _____



FO CHS + IN TC. NO REF.
SET LTT LS 4743

FO CONC NAIL
NO REF. DW O.L. ACCAS
EINT PER TRACT NO 3323.
660.91 TO E
DALE
(660.68 PER TRACT)
NO 3323

ELAMSON AVE

LEMMON ST

SET
LTT LS 4743
IN TC.

22 M
6648 S7
LTT LS

TRACT NO 3323
MM 102/20-24

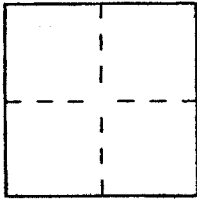
~~EMERSON ST~~
~~NO SCALE~~

CORNER RECORD

Document Number 2005-0924B

City of GARDEN GROVE County of ORANGE, California

Brief Legal Description E 1/4 177 MONROE ST. & LINCOLN AVE



CORNER TYPE

Government Corner Control
Meander Property
Rancho Other
Date of Survey 11/18/04

COORDINATES (Optional)

N. _____
E. _____
Zone _____ NAD27 NAD83
NAD83 Epoch _____
Elev. _____
Vert. Datum: NGVD29 NAVD88
Meas. Units: Metric Imperial
U.S. Survey foot

Corner — Left as found Found and tagged Established Reestablished Rebuilt

Identification and type of corner found; Evidence used to identify or procedure used to establish or reestablish the corner:

SEE PG 2


A description of the physical condition of the monument as found and as set or reset:

SEE PG 2

SURVEYOR'S STATEMENT

This Corner Record was prepared by me or under my direction in conformance with the Land Surveyor's Act on JULY 5, 2005

Signed [Signature] L.S. or R.C.E. No. 4743



COUNTY SURVEYOR'S STATEMENT

This Corner Record was received JUL 13 2005

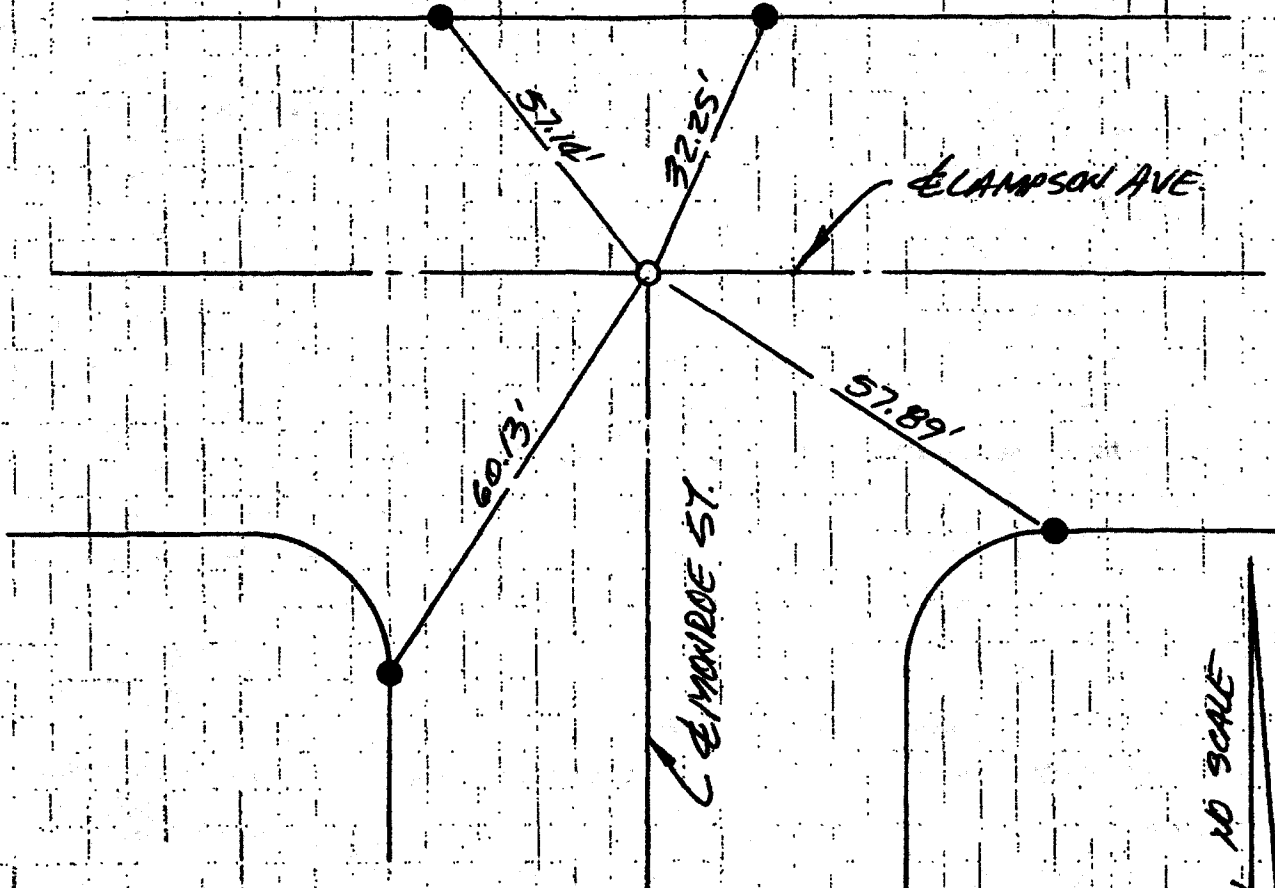
and examined and filed AUG 18 2005

Signed [Signature] (LS) or R.C.E. No. 7212

Title DEPUTY COUNTY SURVEYOR

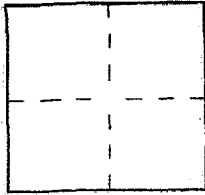


County Surveyor's Comment _____



NO SCALE

- = SET S&W LS 4743
 - = FD LTT LS 4743 PER CR 2004-1368A W.T.C.
- ALL DISTANCES ARE M&R PER CR 2004-1368A



CORNER TYPE

Government Corner Control
 Meander Property
 Rancho Other
 Date of Survey 8/2/04

COORDINATES (Optional)

N. _____
 E. _____
 Zone NAD27 NAD83
 NAD83 Epoch _____
 Elev. _____
 Vert. Datum: NGVD29 NAVD88
 Meas. Units: Metric Imperial
 U.S. Survey foot


Corner — Left as found Found and tagged Established Reestablished Rebuilt

Identification and type of corner found; Evidence used to identify or procedure used to establish or reestablish the corner:
LAMPSON AVE IS TO BE REPAVED. THIS CR IS FOR THE PURPOSE
OF PERPETUATING THE SURVEY MONUMENTS IN THIS LOCALE.

A description of the physical condition of the monument as found and as set or reset:
SEE PAGE 2

SURVEYOR'S STATEMENT

This Corner Record was prepared by me or under my direction in conformance with
 the Land Surveyor's Act on Aug 13, 2004
 Signed [Signature] L.S. or R.C.E. No. 0713



COUNTY SURVEYOR'S STATEMENT
AUG 23 2004

This Corner Record was received _____
 and examined and filed OCT 13 2004
 Signed [Signature] L.S. or R.C.E. No. LS. 6254
 Title DEPUTY COUNTY SURVEYOR

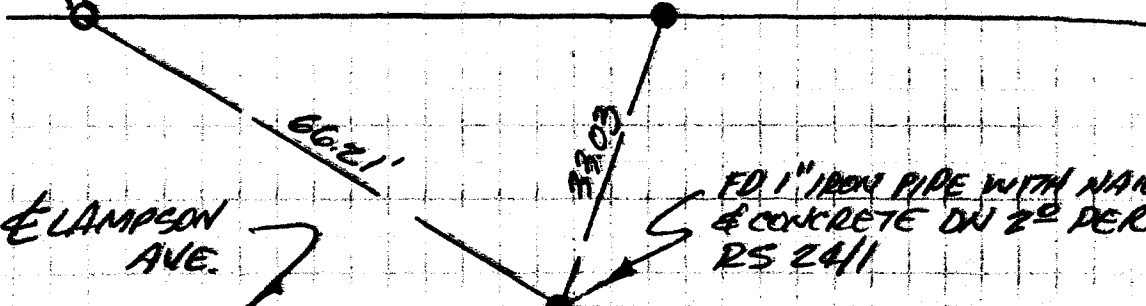


County Surveyor's Comment _____

RS 24/1

SET LTT LS 4743
IN TC 28.2' WEST
OF WEST TOP OF
X OF DRIVEWAY.

FD CHAS + IN TC NO REF
SET LTT LS 4743



FD 1" IRON PIPE WITH NAIL
& CONCRETE DN 2" PER
RS 24/1

TO SECTION 1321.47'
LINE @
BERRY BLVD

1921.66 TO DALE

SET LTT LS 4743
IN TC @ TOP OF
X TO DRIVEWAY

SET LTT LS 4743
IN TC 10' EAST
OF TOP OF X
OF DRIVEWAY

NO SCALE

RS 18/30

CORNER RECORD

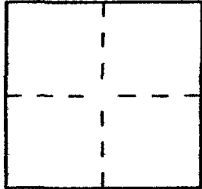
Document Number 2005-0932B

City of GARDEN GROVE

County of ORANGE, California

Brief Legal Description E. LAMPSON AVE. 1321.66' W/ E DALE

COORDINATES (Optional)



CORNER TYPE

Government Corner Control
 Meander Property
 Rancho Other
 Date of Survey 11/18/04

N. _____
 E. _____
 Zone _____ NAD27 NAD83
 NAD83 Epoch _____
 Elev. _____
 Vert. Datum: NGVD29 NAVD88
 Meas. Units: Metric Imperial
 U.S. Survey foot

Corner — Left as found Found and tagged Established Reestablished Rebuilt

Identification and type of corner found; Evidence used to identify or procedure used to establish or reestablish the corner:

SEE PG 2


A description of the physical condition of the monument as found and as set or reset:

SEE PG 2

SURVEYOR'S STATEMENT

This Corner Record was prepared by me or under my direction in conformance with the Land Surveyor's Act on JULY 5, 2005

Signed [Signature] L.S. or R.C.E. No. 4743



COUNTY SURVEYOR'S STATEMENT

JUL 13 2005

This Corner Record was received _____

and examined and filed AUG 18 2005

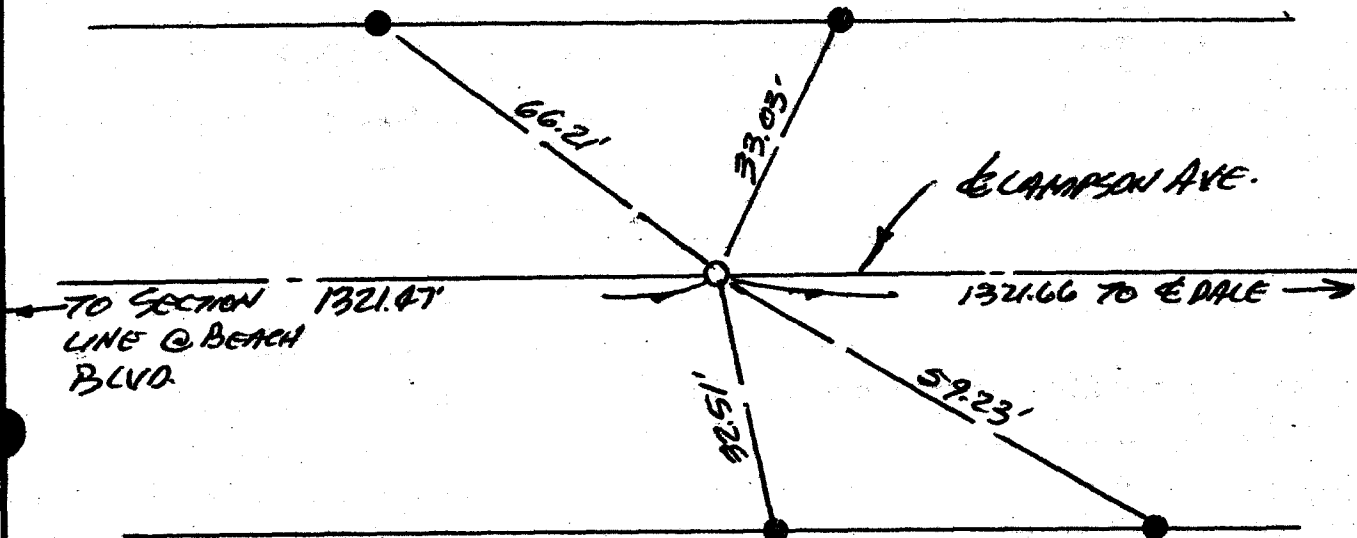
Signed [Signature] L.S. or R.C.E. No. 7212

Title DEPUTY COUNTY SURVEYOR



County Surveyor's Comment _____

RS 24/1



RS 1A/30

○ = SET S&W LS 4743

● = FD LTT LS 4743 IN π PER CR 2004-1367A

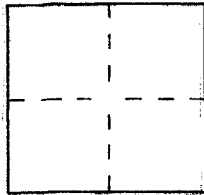
ALL DISTANCES ARE M&R PER CR 2004-1367A.

NO SCALE



City of CHICOEN LAHUE County of ORANGE, California

Brief Legal Description EINT OF ARROWHEAD ST. & LAMPSON AVE.



CORNER TYPE

Government Corner Control
Meander Property
Rancho Other

Date of Survey 8/2/04

COORDINATES (Optional)

N. _____
E. _____
Zone NAD27 NAD83
NAD83 Epoch _____
Elev. _____
Vert. Datum: NGVD29 NAVD88
Meas. Units: Metric Imperial
U.S. Survey foot

Corner — Left as found Found and tagged Established Reestablished Rebuilt

Identification and type of corner found; Evidence used to identify or procedure used to establish or reestablish the corner:

LAMPSON AVE IS TO BE REPAVED. THIS CR IS FOR THE PURPOSE OF PERPETUATING THE SURVEY MONUMENTS IN THIS LOCALE.


A description of the physical condition of the monument as found and as set or reset:

SEE PAGE 2

SURVEYOR'S STATEMENT

This Corner Record was prepared by me or under my direction in conformance with the Land Surveyor's Act on AUG 13, 2004

Signed [Signature] L.S. or R.C.E. No. 4743



COUNTY SURVEYOR'S STATEMENT

This Corner Record was received AUG 23 2004

and examined and filed OCT 13 2004

Signed [Signature] L.S. or R.C.E. No. LS. 6254

Title DEPUTY COUNTY SURVEYOR



County Surveyor's Comment _____

RS 24/1

SET LTT LS 4743
INTC

ARROWHEAD ST.
PER PMB 90/05, PMB 94/22
& MM 273/50-51
FO DE NAIL DN OF
NO REF. ACC AS Q INT.
PER PMB 90/05, PMB 94/22
& MM 273/50-51.

FO LEAD & TACK
INTC. NO REF
SETTAG LS 4743

(99151' PER PMB 30/05
& MM 273/50-51)
FO &
99LBS PALE →
ST.

56.15'

55.97'

329.81'

(329.81' PER
MM 273/50-51
PMB 30/05
PMB 94/21-22)

DE LAMPSON AVE

61.26'

32.52'

FO LEAD &
TACK IN TC
NO REF
SETTAG LS 4743

SET LTT LS 4743
INTC

NO SCALE

FO 1" IRON PIPE W/ NAIL
CONCRETE CURB
PER RS 24/1

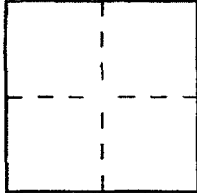
TRACT 3323
MM 102/20-22

CORNER RECORD

Document Number 2005-0925B

City of GARDEN GROVE County of ORANGE, Califorr

Brief Legal Description E. INT. OF ARROWHEAD ST. & LAMPSON AVE



CORNER TYPE

Government Corner Control
Meander Property
Rancho Other
Date of Survey 11/18/04

COORDINATES (Optional)

N. _____
E. _____
Zone _____ NAD27 NAD83
NAD83 Epoch _____
Elev. _____
Vert. Datum: NGVD29 NAVD88
Meas. Units: Metric Imperial
U.S. Survey foot

Corner — Left as found Found and tagged Established Reestablished Rebuilt

Identification and type of corner found; Evidence used to identify or procedure used to establish or reestablish the corner:

SEE PG 2


A description of the physical condition of the monument as found and as set or reset:

SEE PG 2

SURVEYOR'S STATEMENT

This Corner Record was prepared by me or under my direction in conformance with the Land Surveyor's Act on JULY 5, 2005

Signed [Signature] L.S. or R.C.E. No. 4743



COUNTY SURVEYOR'S STATEMENT

This Corner Record was received JUL 13 2005

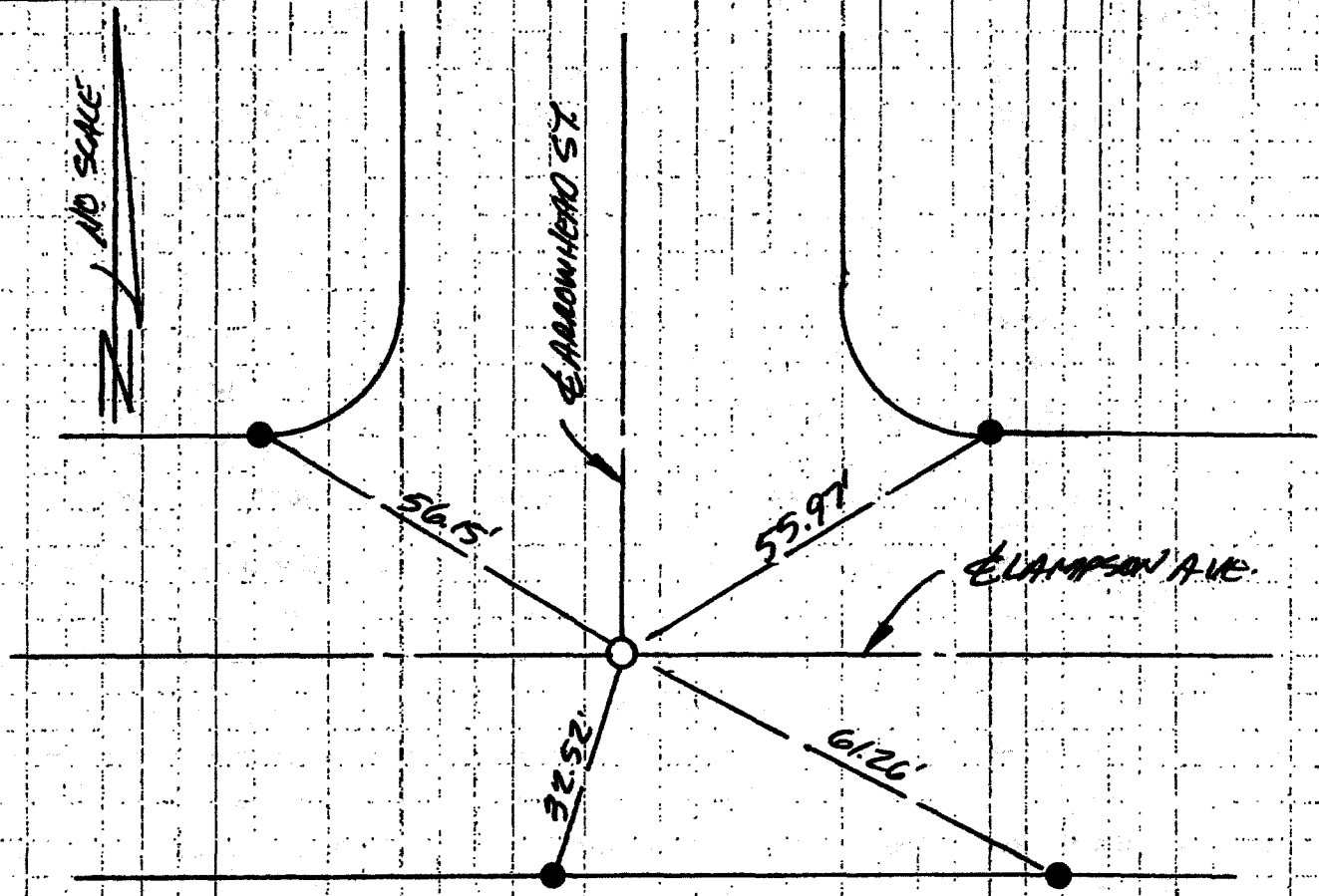
and examined and filed AUG 18 2005

Signed [Signature] L.S. or R.C.E. No. 7212

Title DEPUTY COUNTY SURVEYOR



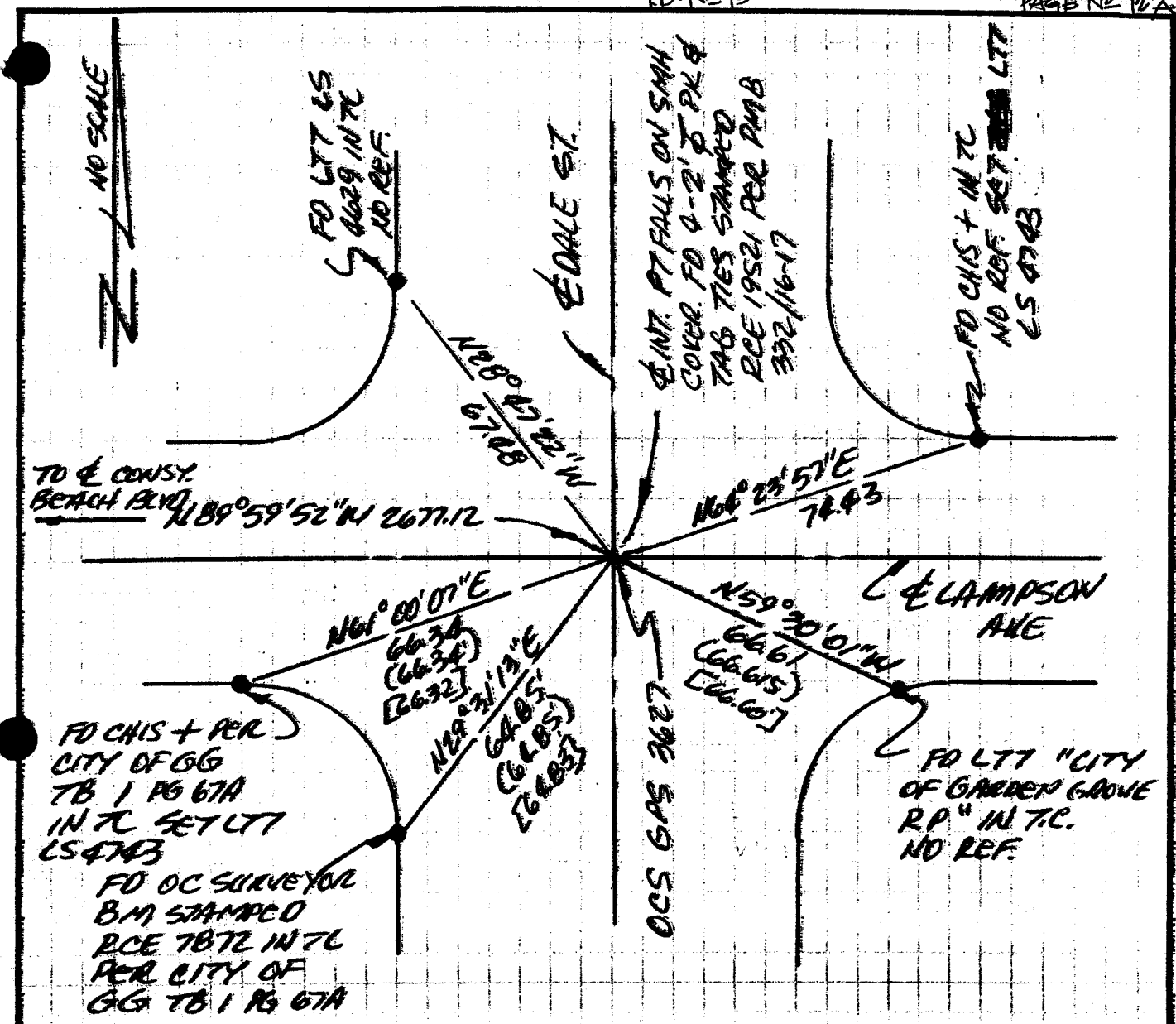
County Surveyor's Comment _____



○ = SET S&W LS 0743

● = PD LTT LS 0743 IN TC PER CR 2004-1366A

ALL DISTANCES ARE M&R PER CR 2000-1366A



THE BASIS OF BEARINGS ON THIS MAP ARE ASSUMED & ARE SHOWN FOR CONVENIENCE ONLY.

- () = RECORD PER CITY OF GARDEN GROVE TIE BOOK 1 PAGE 67A
- [] = RECORD PER OCS MONUMENT RECORD 3627.

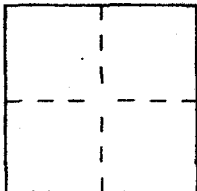
CORNER RECORD

Document Number 2005-0926B

City of GARDEN GROVE

County of ORANGE, California

Brief Legal Description E. NT DALE ST. & CAMPSON AVE.



CORNER TYPE

Government Corner Control
Meander Property
Rancho Other
Date of Survey 4/19/04

COORDINATES (Optional)

N. _____
E. _____
Zone _____ NAD27 NAD83
NAD83 Epoch _____
Elev. _____
Vert. Datum: NGVD29 NAVD88
Meas. Units: Metric Imperial
U.S. Survey foot

Corner — Left as found Found and tagged Established Reestablished Rebuilt

Identification and type of corner found; Evidence used to identify or procedure used to establish or reestablish the corner.

SEE PAGE 2


A description of the physical condition of the monument as found and as set or reset:

SEE PAGE 2

SURVEYOR'S STATEMENT

This Corner Record was prepared by me or under my direction in conformance with the Land Surveyor's Act on July 5, 2001

Signed [Signature] L.S. or R.C.E. No. 4743



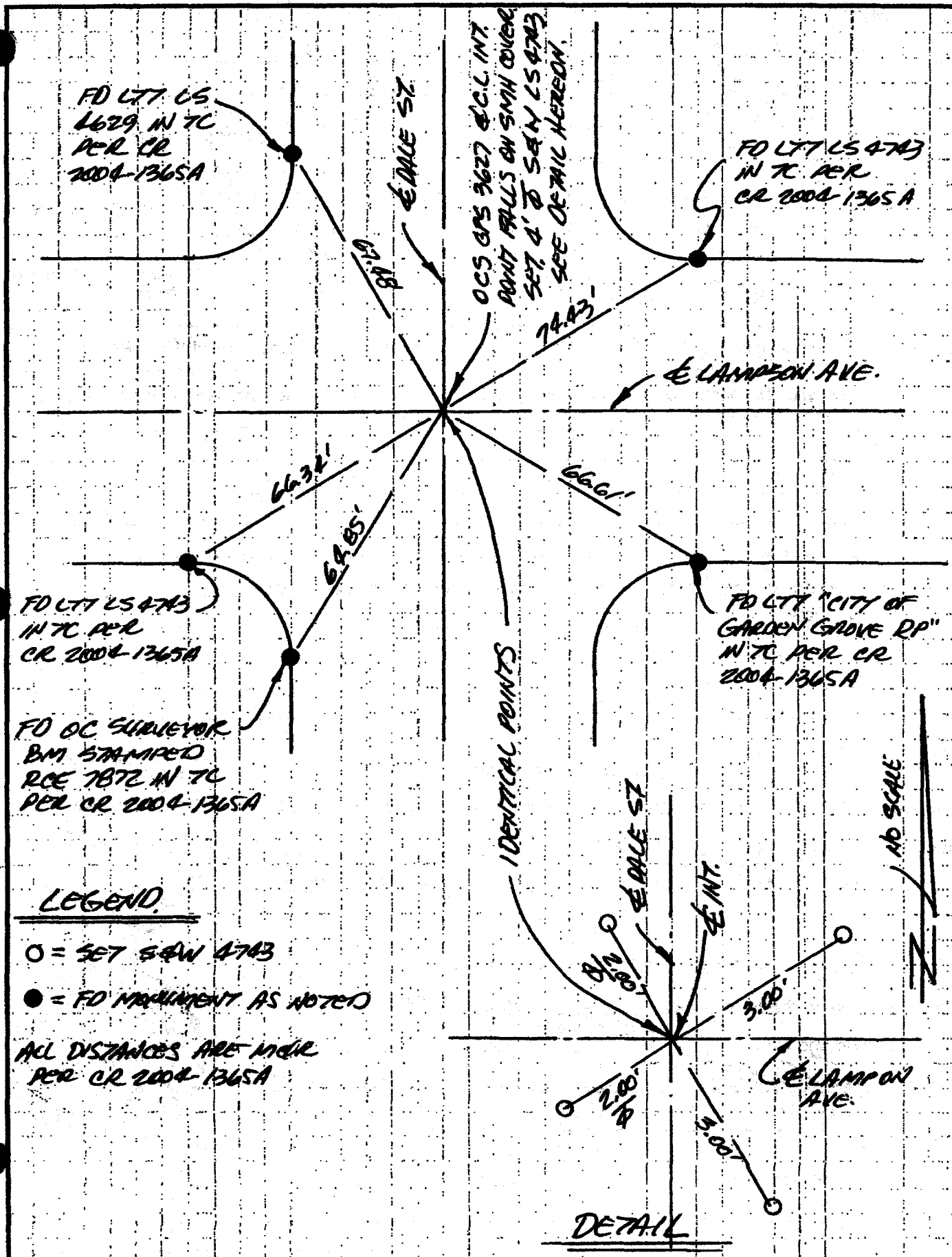
COUNTY SURVEYOR'S STATEMENT

This Corner Record was received JUL 13 2005 and examined and filed AUG 18 2005

Signed [Signature] L.S. or R.C.E. No. 7212
Title DEPUTY COUNTY SURVEYOR



County Surveyor's Comment _____



FD LTT LS 4629 IN TC PER CR 2004-1365A

FD LTT LS 4743 IN TC PER CR 2004-1365A

FD LTT LS 4743 IN TC PER CR 2004-1365A

FD LTT 'CITY OF GARDEN GROVE RP' IN TC PER CR 2004-1365A

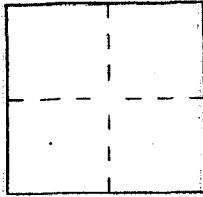
FD OC SURVEYOR BM STAMPED ROE 7872 IN TC PER CR 2004-1365A

LEGEND.

- = SET 54W 4743
- = FD MARKUMENT AS NOTED

ALL DISTANCES ARE MEAS PER CR 2004-1365A

DETAIL



CORNER TYPE

Government Corner Control
 Meander Property
 Rancho Other
 Date of Survey AUG 2, 2004

COORDINATES (Optional)

N. _____
 E. _____
 Zone _____ NAD27 NAD83
 NAD83 Epoch _____
 Elev. _____
 Vert. Datum: NGVD29 NAVD88
 Meas. Units: Metric Imperial
 U.S. Survey foot


Corner — Left as found Found and tagged Established Reestablished Rebuilt

Identification and type of corner found; Evidence used to identify or procedure used to establish or reestablish the corner:
PK'S & TAGS @ E OF LAMPSON & DALE WILL BE DESTROYED BY PAVING EFFORTS.

A description of the physical condition of the monument as found and as set or reset:
SEE PAGE 2

SURVEYOR'S STATEMENT

This Corner Record was prepared by me or under my direction in conformance with the Land Surveyor's Act on AUG 13, 2004
 Signed [Signature] L.S. or R.C.E. No. 4743

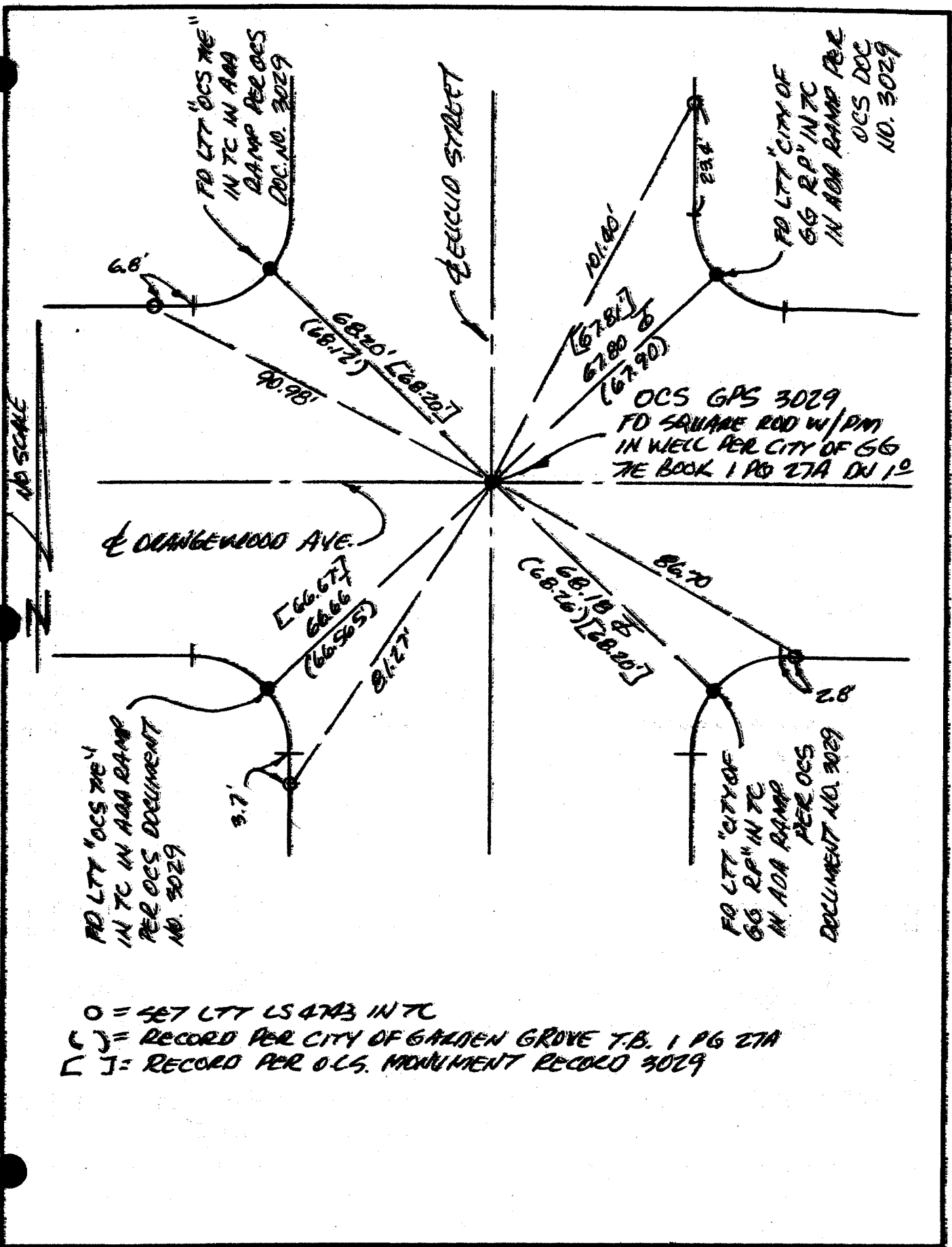


COUNTY SURVEYOR'S STATEMENT

This Corner Record was received AUG 23 2004
 and examined and filed OCT 13 2004
 Signed [Signature] L.S. or R.C.E. No. LS. 6254
 Title DEPUTY COUNTY SURVEYOR

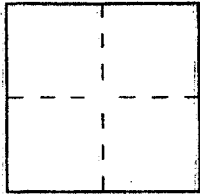


County Surveyor's Comment _____



City of GARDEN GROVE County of ORANGE, California

Brief Legal Description EINT EUCLID ST & ORANGEWOOD AVE



CORNER TYPE

- Government Corner Control
- Meander Property
- Rancho Other

Date of Survey 7/28/04

COORDINATES (Optional)

N. _____
 E. _____
 Zone NAD27 NAD83
 NAD83 Epoch _____
 Elev. _____
 Vert. Datum: NGVD29 NAVD88
 Meas. Units: Metric Imperial
 U.S. Survey foot

Corner — Left as found Found and tagged Established Reestablished Rebuilt

Identification and type of corner found; Evidence used to identify or procedure used to establish or reestablish the corner:

SEE PAGE 2, MAJOR STREET REHAB IS TO TAKE PLACE WITHIN EUCLID STREET. THE PURPOSE OF THIS CR IS TO PERPETUATE THE SURVEY EVIDENCE & MONUMENTS IN THIS LOCALE

A description of the physical condition of the monument as found and as set or reset: _____

SEE PAGE 2

SURVEYOR'S STATEMENT

This Corner Record was prepared by me or under my direction in conformance with the Land Surveyor's Act on AUG 10, 2004

Signed [Signature] L.S. or R.C.E. No. 4743



COUNTY SURVEYOR'S STATEMENT

This Corner Record was received AUG 23 2004

and examined and filed OCT 18 2004

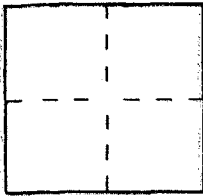
Signed [Signature] L.S. or R.C.E. No. LS. 6254

Title DEPUTY COUNTY SURVEYOR



County Surveyor's Comment _____

City of GARDEN GROVE County of ORANGE, California
Brief Legal Description INT. EUCLID ST & DUDLEY AVE.



CORNER TYPE

Government Corner Control
Meander Property
Rancho Other

Date of Survey 7/28/04

COORDINATES (Optional)

N. _____
E. _____
Zone _____ NAD27 NAD83
NAD83 Epoch _____
Elev. _____
Vert. Datum: NGVD29 NAVD88
Meas. Units: Metric Imperial
U.S. Survey foot

Corner — Left as found Found and tagged Established Reestablished Rebuilt

Identification and type of corner found; Evidence used to identify or procedure used to establish or reestablish the corner:

SEE PAGE 2. MAJOR PAVEMENT & CONCRETE REMOVAL & REPAIR
IS TO TAKE PLACE ON EUCLID ST.
THE PURPOSE OF THIS CR IS TO PERPETUATE THE SURVEY
MONUMENTS & EVIDENCE IN THIS LOCALE

A description of the physical condition of the monument as found and as set or reset:

SEE PAGE 2

SURVEYOR'S STATEMENT

This Corner Record was prepared by me or under my direction in conformance with the Land Surveyor's Act on AUG 14, 2004

Signed B. Hall L.S. or R.C.E. No. 4743




COUNTY SURVEYOR'S STATEMENT

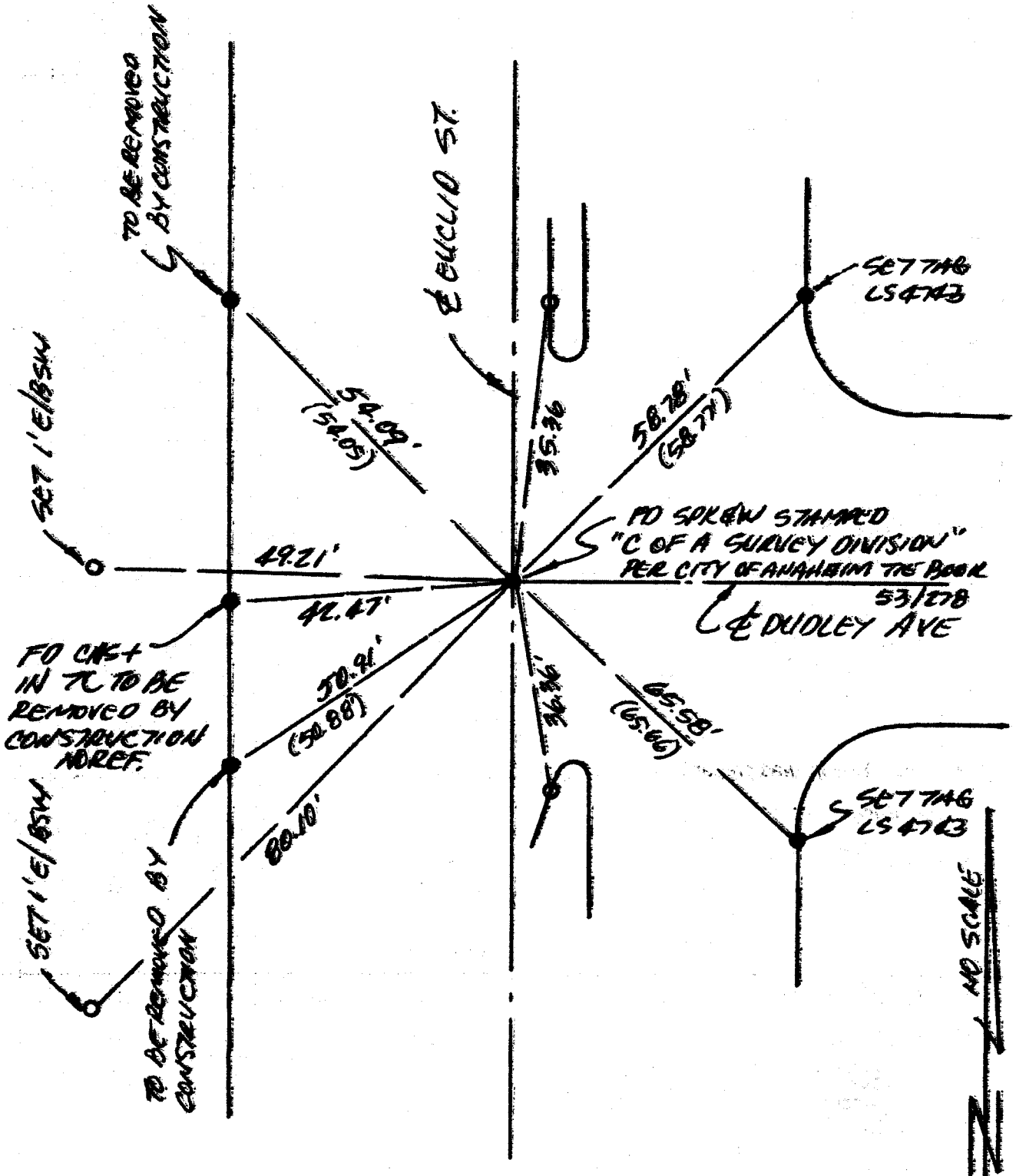
This Corner Record was received AUG 23 2004
and examined and filed OCT 13 2004

Signed Michael K. Sullivan L.S. or R.C.E. No. LS. 6254

Title DEPUTY COUNTY SURVEYOR



County Surveyor's Comment _____

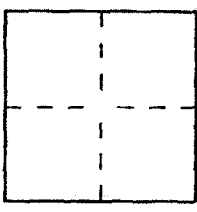


- = SET LTT LS 4743 IN TC UNLESS OTHERWISE NOTED
- = FD LOT IN TC PER CITY OF ANAHEIM TB 53/278 UNLESS OTHERWISE NOTED
- () = RECORD PER CITY OF ANAHEIM THE BOOK 53/278

CORNER RECORD

Document Number 2005-0918B
City of GARDEN GROVE County of ORANGE, California

Brief Legal Description E INT EUCLID ST. & DUDLEY AVE.



CORNER TYPE
Government Corner Control
Meander Property
Rancho Other

Date of Survey 4/10/05

COORDINATES (Optional)
N. _____
E. _____
Zone _____ NAD27 NAD83
NAD83 Epoch _____
Elev. _____
Vert. Datum: NGVD29 NAVD88
Meas. Units: Metric Imperial
U.S. Survey foot


Corner — Left as found Found and tagged Established Reestablished Rebuilt

Identification and type of corner found; Evidence used to identify or procedure used to establish or reestablish the corner.
SEE PG 2

A description of the physical condition of the monument as found and as set or reset:
SEE PG 2


SURVEYOR'S STATEMENT

This Corner Record was prepared by me or under my direction in conformance with the Land Surveyor's Act on July 6, 2005
Signed [Signature] L.S. or R.C.E. No. 2743



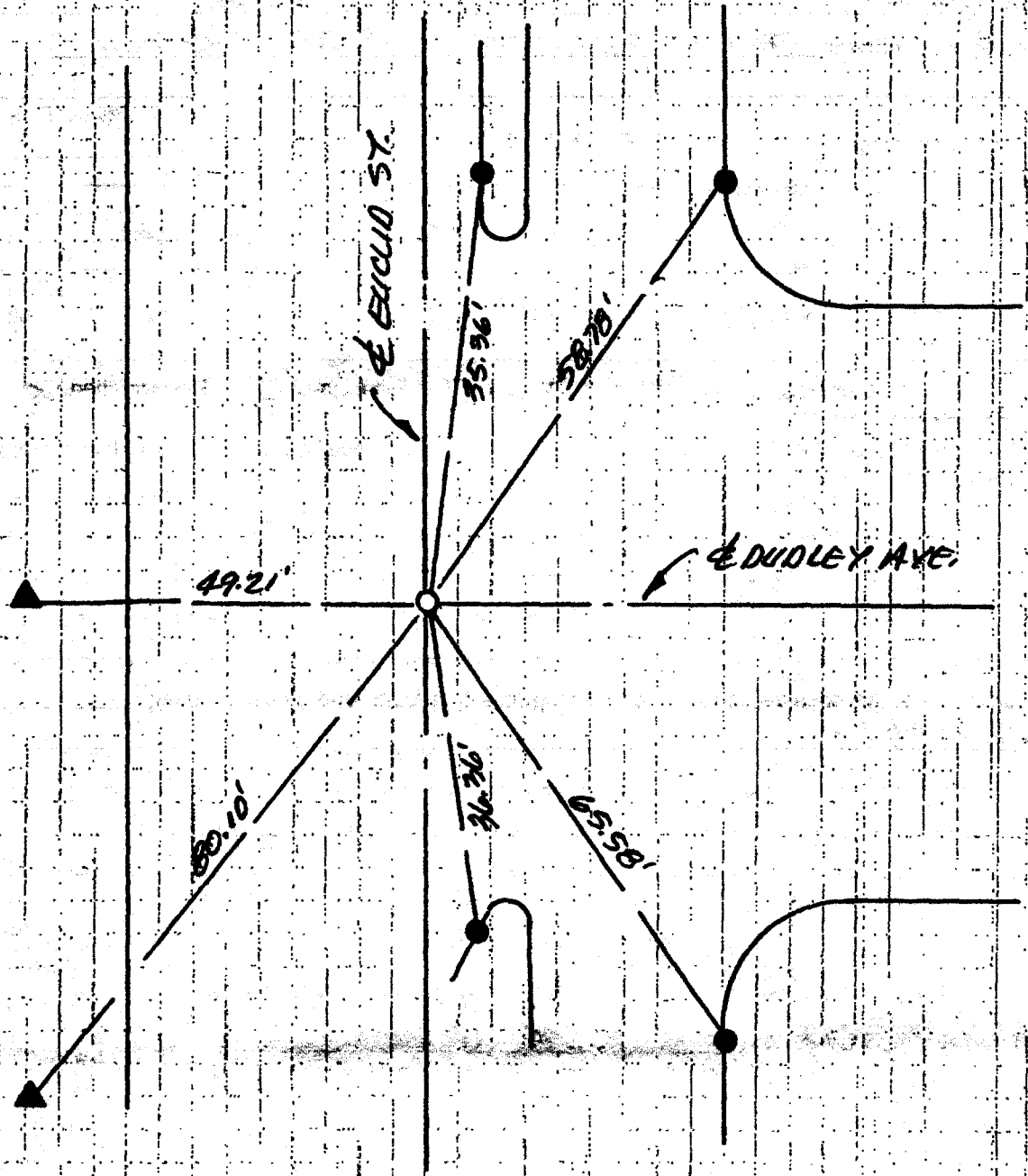
COUNTY SURVEYOR'S STATEMENT

This Corner Record was received JUL 07 2005
and examined and filed AUG 15 2005
Signed [Signature] L.S. or R.C.E. No. 7212
Title DEPUTY COUNTY SURVEYOR



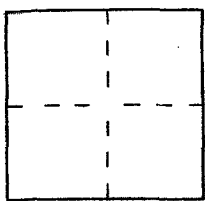
County Surveyor's Comment _____

~~NO SCALE~~



- = GBT GEAR HEAD S&W LS 6743
 - = PD LTT LS 6743 IN TC PER CR 2004-1349A
 - ▲ = PD LTT LS 6743 IN WALK PER CR 2004-1349A
- ALL DISTANCES ARE MEAS PER CR 2004/1349A

City of ANAHEIM County of ORANGE, California
Brief Legal Description EAST SIDE OF EUCLID ST. 685'± N/ ORANGE WOOD AVE.



CORNER TYPE
Government Corner Control
Meander Property
Rancho Other
Date of Survey 7/28/04

COORDINATES (Optional)
N. _____
E. _____
Zone _____ NAD27 NAD83
NAD83 Epoch _____
Elev. _____
Vert. Datum: NGVD29 NAVD88
Meas. Units: Metric Imperial
U.S. Survey foot


Corner — Left as found Found and tagged Established Reestablished Rebuilt

Identification and type of corner found; Evidence used to identify or procedure used to establish or reestablish the corner:
SEE PAGE 2, MAJOR STREET REHABILITATION IS TO TAKE PLACE IN
EUCLID ST. THE PURPOSE OF THIS CR IS TO PERPETUATE
THE SURVEY MONUMENTS & EVIDENCE IN THIS LOCAL.

A description of the physical condition of the monument as found and as set or reset:
SEE PAGE 2.

SURVEYOR'S STATEMENT

This Corner Record was prepared by me or under my direction in conformance with
the Land Surveyor's Act on AUG 20, 2004
Signed [Signature] L.S. or R.C.E. No. 4743



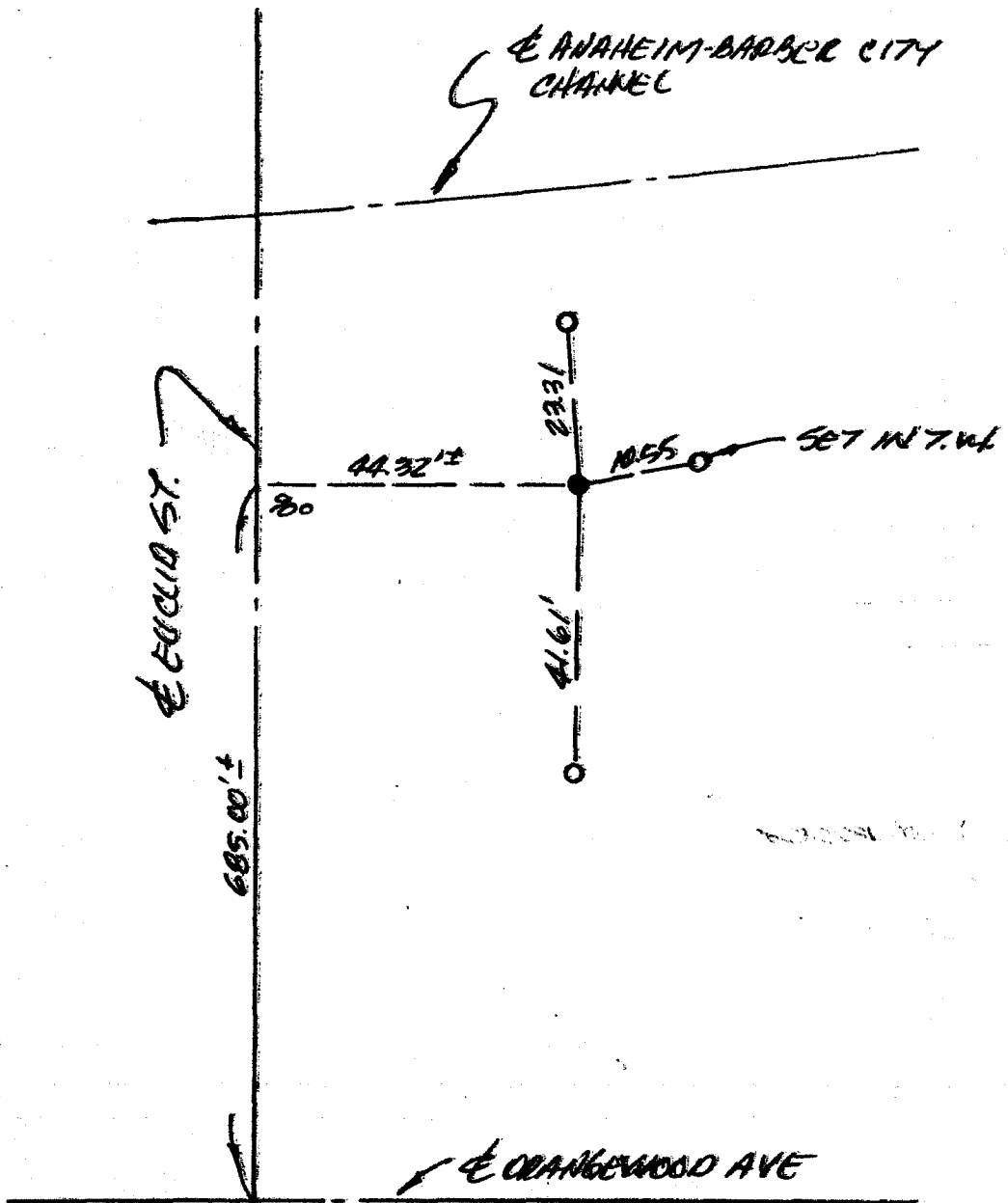
COUNTY SURVEYOR'S STATEMENT

This Corner Record was received AUG 23 2004
and examined and filed OCT 13 2004
Signed [Signature] L.S. or R.C.E. No. LS. 6254
Title DEPUTY COUNTY SURVEYOR



County Surveyor's Comment _____

NO SCALE

- = SET LTT LS 4743 IN T.C. UNLESS OTHERWISE NOTED.
- = FD 1 1/2" Ø DISC IN CONC. WALK STAMPED "ORANGE COUNTY SURVEYOR AB 19 8185" NO REF.

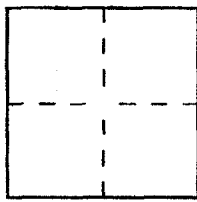
CORNER RECORD

Document Number 2005-0919B

City of ANAHEIM

County of ORANGE, California

Brief Legal Description EAST SIDE OF EUCUD ST. 605'± N/ ORANGEWOOD AVE.



CORNER TYPE

Government Corner Control
Meander Property
Rancho Other
Date of Survey 4/18/05

COORDINATES (Optional)

N. _____
E. _____
Zone _____ NAD27 NAD83
NAD83 Epoch _____
Elev. _____
Vert. Datum: NGVD29 NAVD88
Meas. Units: Metric Imperial
U.S. Survey foot

Corner — Left as found Found and tagged Established Reestablished Rebuilt

Identification and type of corner found; Evidence used to identify or procedure used to establish or reestablish the corner:

SEE PG 2


A description of the physical condition of the monument as found and as set or reset:

SEE PG 2

SURVEYOR'S STATEMENT

This Corner Record was prepared by me or under my direction in conformance with the Land Surveyor's Act on JULY 4, 2005

Signed [Signature] L.S. or R.C.E. No. 4743




COUNTY SURVEYOR'S STATEMENT

This Corner Record was received JUL 07 2005 and examined and filed AUG 15 2005

Signed [Signature] L.S. or R.C.E. No. 7212

Title DEPUTY COUNTY SURVEYOR



County Surveyor's Comment _____

NO SCALE

ERICHO ST.

685.00'

44.32'

80

29.71'

41.61'

10.55'

FD IN T.W.

E ORANGEWOOD AVE

E RIMMHEIM-BARNER CITY CHANNEL

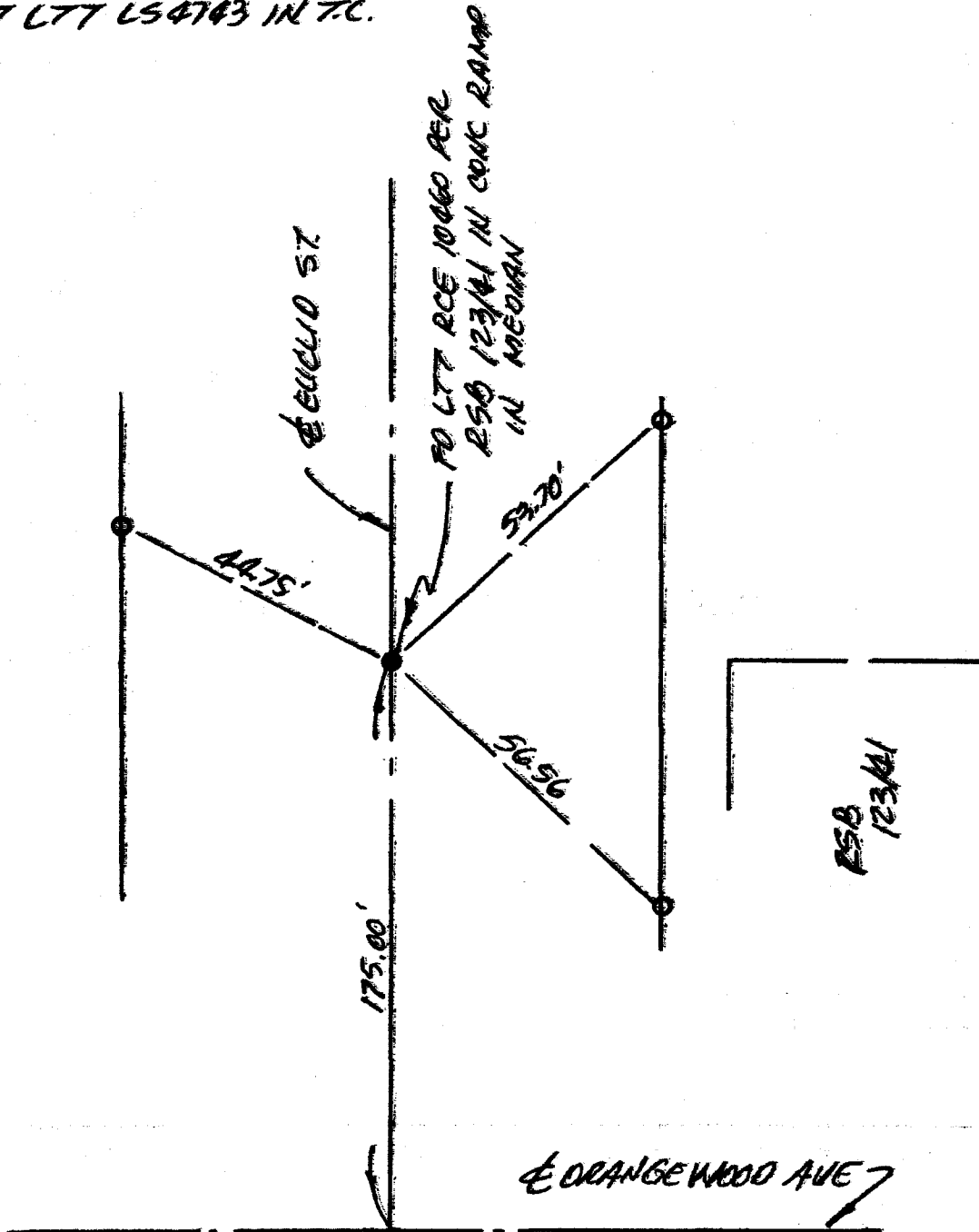
○ = SET LTY LS 4783 IN WALK.

● = FD LTY LS 4783 IN TC PER CR 2004-1348A UNLESS OTHERWISE NOTED

ALL DISTANCES ARE MEAS PER CR 2004-1348A.

○ = SET LTT LS4743 IN T.C.

NO SCALE



E ORANGEWOOD AVE

ESB 12341

EUCALYPT ST

175.00'

44.75'

53.70'

56.56'

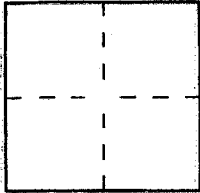
FO LTT RCE 10060 PER ESB 12341 IN CONC RAMP IN MEDIAN

NO SCALE

○ = SET LTT LS4743 IN T.C.

City of GARDEN GROVE County of ORANGE, California

Brief Legal Description E EUCLID ST. 175' N/ORANGEWOOD AVE.



CORNER TYPE

Government Corner Control
Meander Property
Rancho Other
Date of Survey 7/28/04

COORDINATES (Optional)

N. _____
E. _____
Zone _____ NAD27 NAD83
NAD83 Epoch _____
Elev. _____
Vert. Datum: NGVD29 NAVD88
Meas. Units: Metric Imperial
U.S. Survey foot

Corner — Left as found Found and tagged Established Reestablished Rebuilt

Identification and type of corner found; Evidence used to identify or procedure used to establish or reestablish the corner:

SEE PAGE 2. MAJOR STREET REHABILITATION IS TO TAKE PLACE IN EUCLID STREET. THE PURPOSE OF THIS CR IS TO PERPETUATE THE SURVEY MONUMENTS & EVIDENCE IN THIS LOCALE


A description of the physical condition of the monument as found and as set or reset:

SEE PAGE 2.

SURVEYOR'S STATEMENT

This Corner Record was prepared by me or under my direction in conformance with the Land Surveyor's Act on AUG 11, 2004

Signed [Signature] L.S. or R.C.E. No. 4743



COUNTY SURVEYOR'S STATEMENT


AUG 23 2004

This Corner Record was received _____

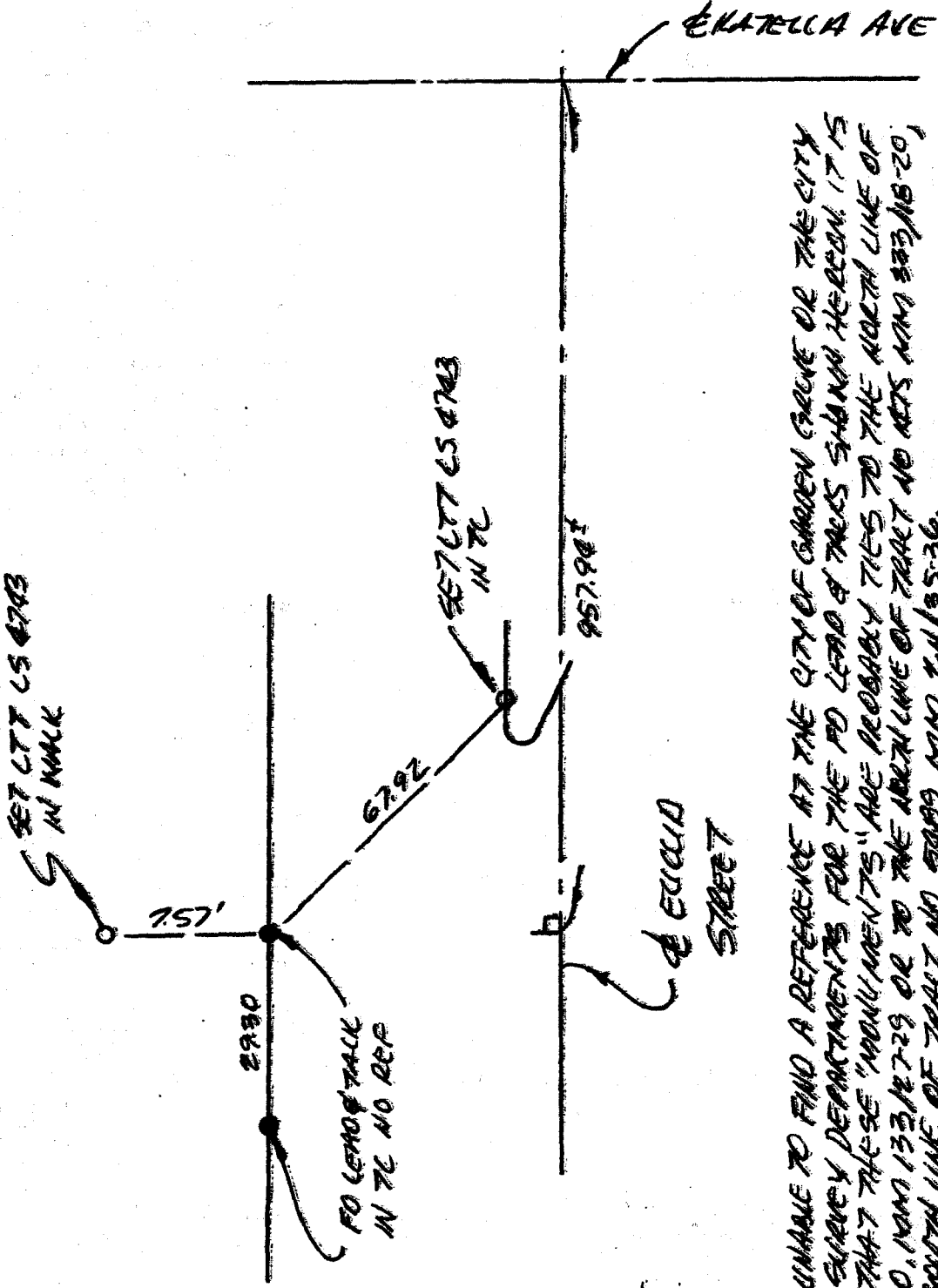
and examined and filed OCT 18 2004

Signed [Signature] L.S. or R.C.E. No. 6254

Title DEPUTY COUNTY SURVEYOR



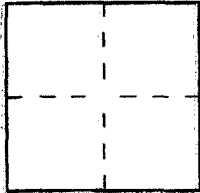
County Surveyor's Comment _____



NOTE: I WAS UNABLE TO FIND A REFERENCE AT THE CITY OF GARDEN GROVE OR THE CITY OF ANAHEIM SURVEY DEPARTMENTS FOR THE PD LEAD TRACKS SHOWN HEREON. IT IS MY OPINION THAT THESE "MONUMENTS" ARE PROBABLY TIES TO THE NORTH LINE OF TRACT NO 8730, NWM 13E, R29 OR TO THE NORTH LINE OF TRACT NO 8730, NWM 33E, R29, OR TO THE SOUTH LINE OF TRACT NO. 5809 NWM 24, R25-36.

N
 NO SCALE

City of GARDEN GROVE County of ORANGE California
Brief Legal Description EUCLID STREET 950'± SOUTH OF KATELLA AVE.



CORNER TYPE

- Government Corner Control
Meander Property
Rancho Other

Date of Survey 7/28/04

COORDINATES (Optional)

N. _____
E. _____
Zone _____ NAD27 NAD83
NAD83 Epoch _____
Elev. _____
Vert. Datum: NGVD29 NAVD83
Meas. Units: Metric Imperial
U.S. Survey foot

Corner — Left as found Found and tagged Established Reestablished Rebuilt

Identification and type of corner found; Evidence used to identify or procedure used to establish or reestablish the corner:

SEE PAGE 2. MAJOR STREET REHABILITATION IS TO TAKE PLACE
IN EUCLID ST. THE PURPOSE OF THIS CR IS TO PERPETUATE
THE SURVEY MONUMENTS & EVIDENCE IN THIS LOCALE


A description of the physical condition of the monument as found and as set or reset:

SEE PAGE 2.

SURVEYOR'S STATEMENT

This Corner Record was prepared by me or under my direction in conformance with
the Land Surveyor's Act on AUGUST 14, 2004

Signed Bruce G. Hall L.S. or R.C.E. No. 4743



COUNTY SURVEYOR'S STATEMENT

This Corner Record was received AUG 23 2004

and examined and filed OCT 13 2004

Signed Michael K. Sullivan L.S. or R.C.E. No. CS. 6254

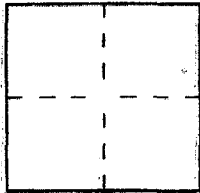
Title DEPUTY COUNTY SURVEYOR



County Surveyor's Comment _____

City of GARDEN GROVE County of ORANGE, California

Brief Legal Description INT EUCLID ST. & CINDY LANE



CORNER TYPE

- Government Corner Control
- Meander Property
- Rancho Other

Date of Survey 7/28/04

COORDINATES (Optional)

N. _____
 E. _____
 Zone _____ NAD27 NAD83
 NAD83 Epoch _____
 Elev. _____
 Vert. Datum: NGVD29 NAVD88
 Meas. Units: Metric Imperial
 U.S. Survey foot

Corner — Left as found Found and tagged Established Reestablished Rebuilt

Identification and type of corner found; Evidence used to identify or procedure used to establish or reestablish the corner:

SEE PAGE 2. MAJOR STREET REHAB IS TO TAKE PLACE WITHIN EUCLID STREET. THE PURPOSE OF THIS CR IS TO PERPETUATE THE SURVEY EVIDENCE & MONUMENTS IN THIS LOCAL


A description of the physical condition of the monument as found and as set or reset:

SEE PAGE 2.

SURVEYOR'S STATEMENT

This Corner Record was prepared by me or under my direction in conformance with the Land Surveyor's Act on AUG 18, 2004

Signed [Signature] L.S. or R.C.E. No. 0743



COUNTY SURVEYOR'S STATEMENT

This Corner Record was received AUG 23 2004 and examined and filed OCT 13 2004

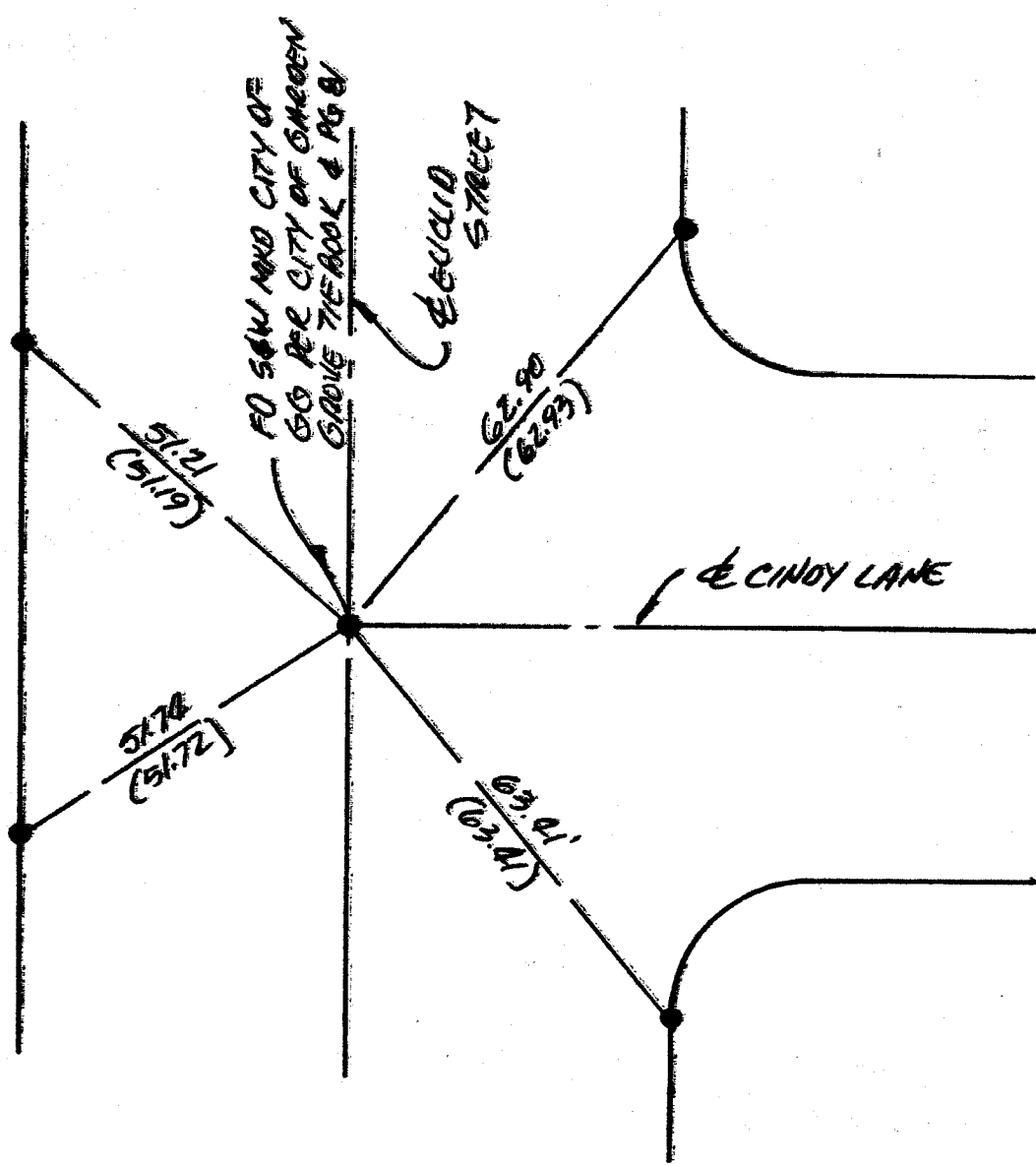
Signed [Signature] L.S. or R.C.E. No. LS. 6254

Title DEPUTY COUNTY SURVEYOR



County Surveyor's Comment _____

NO SCALE



● = FOUND LEAD & TIE PER CITY OF GARDEN GROVE TIE BOOK & PAGE 91 UNLESS OTHERWISE NOTED IN T.C.

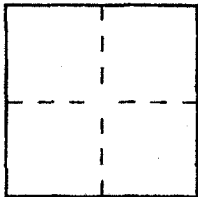
() = RECORD PER CITY OF GG TIE BOOK & PAGE 91

CORNER RECORD

Document Number 2005-0915B

City of GARDEN GROVE County of ORANGE, California

Brief Legal Description E INT EUCLID & CINDY LAVE



CORNER TYPE

Government Corner Control
 Meander Property
 Rancho Other
 Date of Survey 4/18/05

COORDINATES (Optional)

N. _____
 E. _____
 Zone _____ NAD27 NAD83
 NAD83 Epoch _____
 Elev. _____
 Vert. Datum: NGVD29 NAVD88
 Meas. Units: Metric Imperial
 U.S. Survey foot

Corner — Left as found Found and tagged Established Reestablished Rebuilt

Identification and type of corner found; Evidence used to identify or procedure used to establish or reestablish the corner:

SEE PG 2

A description of the physical condition of the monument as found and as set or reset:

SEE PG 2

SURVEYOR'S STATEMENT

This Corner Record was prepared by me or under my direction in conformance with the Land Surveyor's Act on July 4, 2005

Signed [Signature] L.S. or R.C.E. No. 4743



COUNTY SURVEYOR'S STATEMENT

This Corner Record was received JUL 07 2005

and examined and filed AUG 15 2005

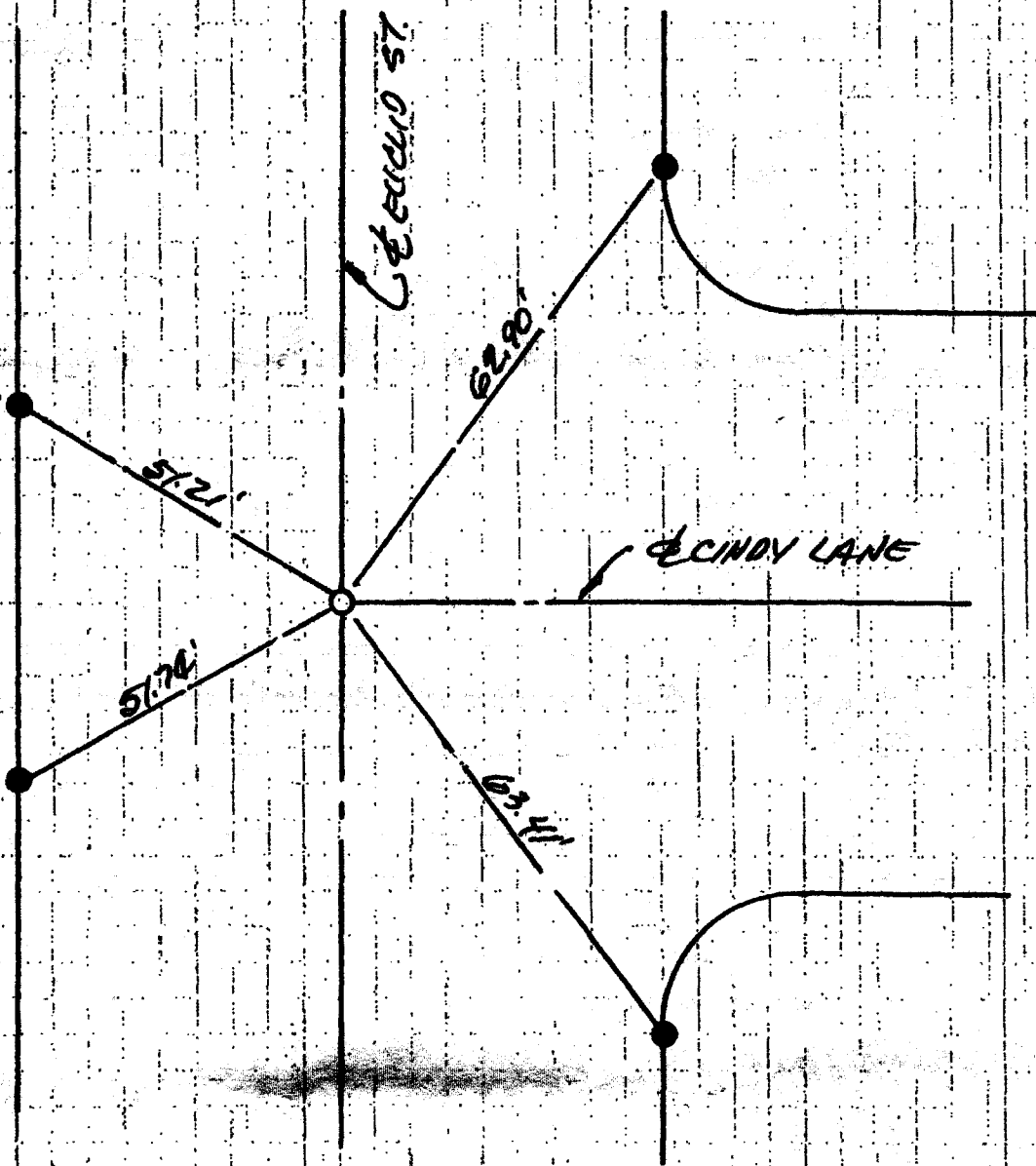
Signed [Signature] L.S. or R.C.E. No. 7212

Title DEPUTY COUNTY SURVEYOR



County Surveyor's Comment _____

NO SCALE



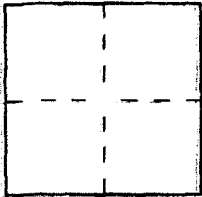
○ = SET BEAR HEAD S&W LS 4743

● = FO LEAD & TACK PER CR 2004-1354A

DISTANCES SHOWN ARE MEAS PER CR 2004-1354A

City of GARDEN GROVE County of ORANGE, California

Brief Legal Description INT EUCLID ST & PALMA VISTA AVE



CORNER TYPE

- Government Corner Control
- Meander Property
- Rancho Other

Date of Survey 7/28/04

COORDINATES (Optional)

N. _____
 E. _____
 Zone NAD27 NAD83
 NAD83 Epoch _____
 Elev. _____
 Vert. Datum: NGVD29 NAVD88
 Meas. Units: Metric Imperial
 U.S. Survey foot

Corner — Left as found Found and tagged Established Reestablished Rebuilt

Identification and type of corner found; Evidence used to identify or procedure used to establish or reestablish the corner.

SEE PG 2. MAKE STREET REHAB IS TO TAKE PLACE WITHIN EUCLID STREET. THE PURPOSE OF THIS CR IS TO PERPETUATE THE SURVEY EVIDENCE & MONUMENTS IN THIS LOCAL.


A description of the physical condition of the monument as found and as set or reset

SEE PG 2.

SURVEYOR'S STATEMENT

This Corner Record was prepared by me or under my direction in conformance with the Land Surveyor's Act on AUG 12, 2004

Signed B. Hall L.S. or R.C.E. No. 4783



COUNTY SURVEYOR'S STATEMENT

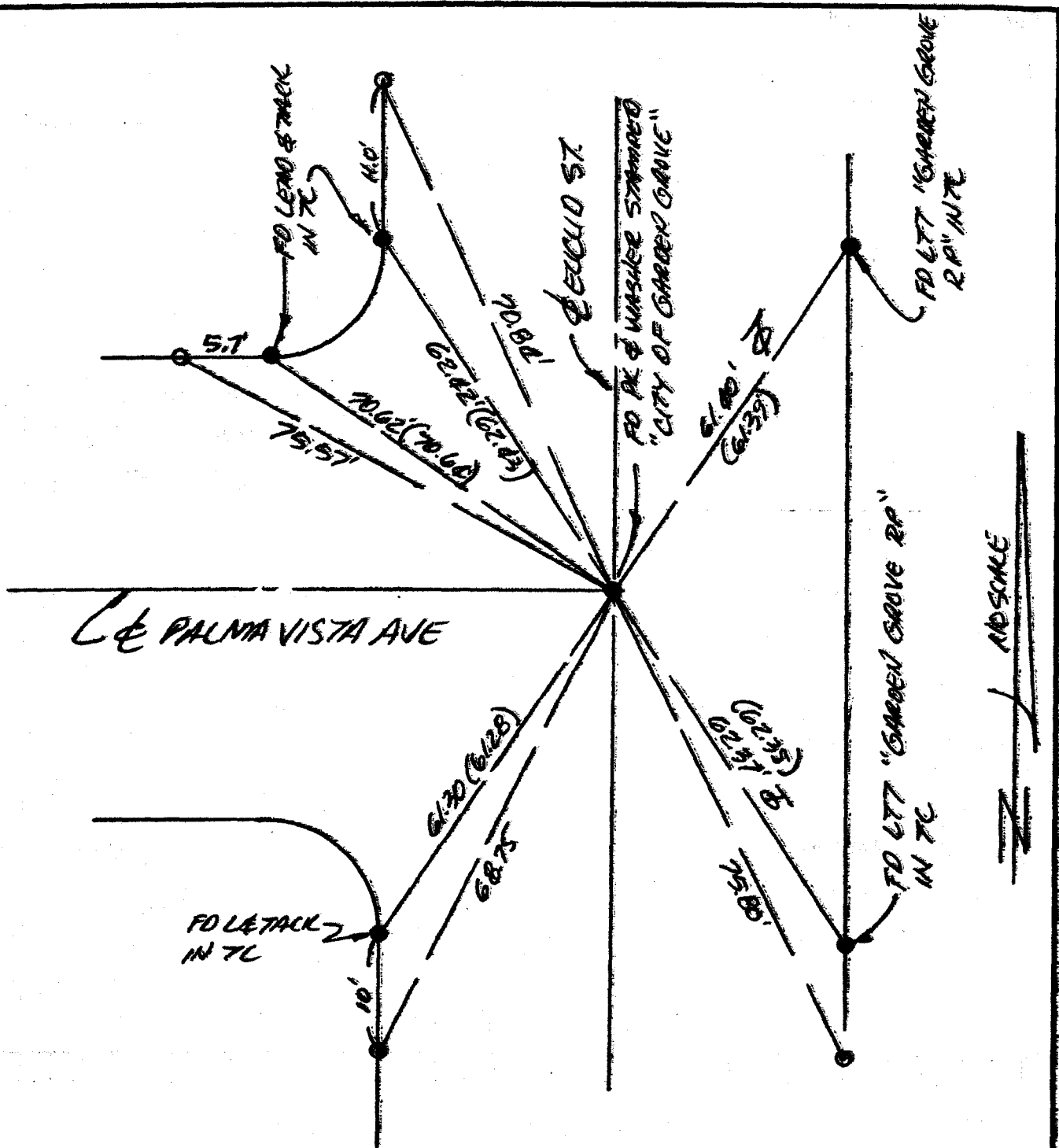
This Corner Record was received AUG 23 2004

and examined and filed OCT 13 2004

Signed Michael K. Sullivan L.S. or R.C.E. No. LS. 6254
Title DEPUTY COUNTY SURVEYOR



County Surveyor's Comment _____



O = SET LTT LS 4743 IN TC

ALL FOUND MONUMENTS ARE PER CITY OF GG TIE BOOK & PAGE 92.

() = RECORD PER CITY OF GG TIE BOOK & PG 92.

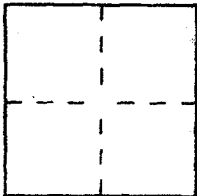
CORNER RECORD

Document Number 2005-0916B

City of GARDEN GROVE

County of ORANGE, California

Brief Legal Description E. INT. EUCLID ST. & PALMA VISTA AVE



CORNER TYPE

Government Corner Control
Meander Property
Rancho Other
Date of Survey 4/18/05

COORDINATES (Optional)

N. _____
E. _____
Zone _____ NAD27 NAD83
NAD83 Epoch _____
Elev. _____
Vert. Datum: NGVD29 NAVD88
Meas. Units: Metric Imperial
U.S. Survey foot

Corner — Left as found Found and tagged Established Reestablished Rebuilt

Identification and type of corner found; Evidence used to identify or procedure used to establish or reestablish the corner:

SEE PG 2

A description of the physical condition of the monument as found and as set or reset:

SEE PG 2

SURVEYOR'S STATEMENT

This Corner Record was prepared by me or under my direction in conformance with the Land Surveyor's Act on July 4, 2005

Signed [Signature] L.S. or R.C.E. No. 4743




COUNTY SURVEYOR'S STATEMENT

This Corner Record was received JUL 07 2005

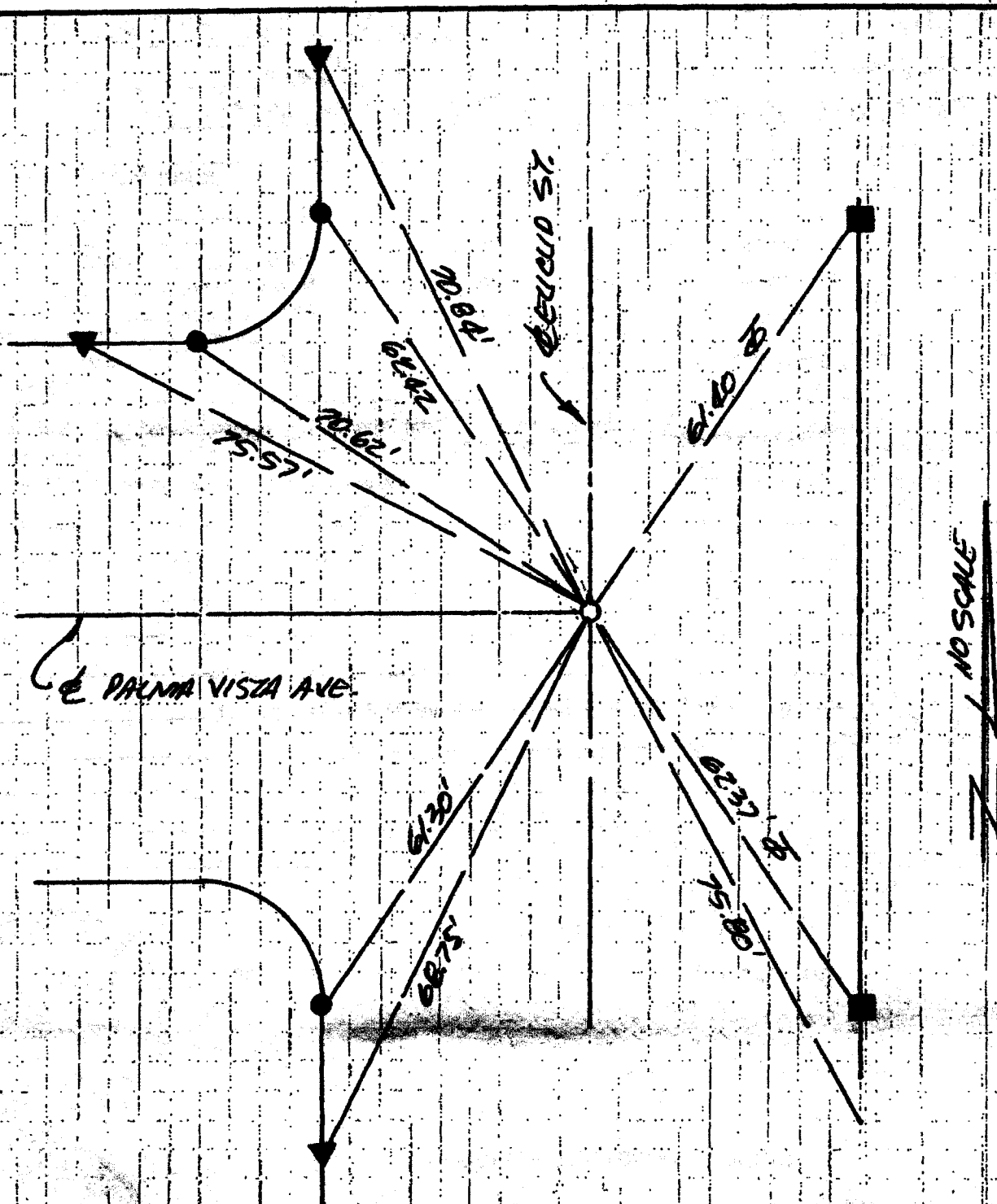
and examined and filed AUG 15 2005

Signed [Signature] L.S. or R.C.E. No. 7212

Title DEPUTY COUNTY SURVEYOR



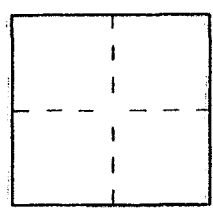
County Surveyor's Comment _____



- = SET BEAR HEAD SEW LS 4743
- = FO LEAD STACK IN TC PER CR 2004-1353A
- ▲ = FO LTT LS 4743 IN TC PER CR 2004-1353A
- = FO LTT "GARDEN GROVE RD" IN TC.

ALL DISTANCES ARE M&R PER CR 2004-1353A

City of GARDEN GROVE County of ORANGE, California
Brief Legal Description INT EUCUID ST. & DRD WAY.



CORNER TYPE
Government Corner Control
Meander Property
Rancho Other
Date of Survey 7/28/04

COORDINATES (Optional)
N. _____
E. _____
Zone _____ NAD27 NAD83
NAD83 Epoch _____
Elev. _____
Vert. Datum: NGVD29 NAVD88
Meas. Units: Metric Imperial
U.S. Survey foot


Corner — Left as found Found and tagged Established Reestablished Rebuilt

Identification and type of corner found; Evidence used to identify or procedure used to establish or reestablish the corner:
SEE PAGE 2. MAJOR STREET REHAB IS TO TAKE PLACE IN EUCUID STREET. THE PURPOSE OF THIS CR IS TO PERPETUATE THE SURVEY MONUMENTS & EVIDENCE IN THIS LOCALE.

A description of the physical condition of the monument as found and as set or reset:
SEE PAGE 2


SURVEYOR'S STATEMENT

This Corner Record was prepared by me or under my direction in conformance with the Land Surveyor's Act on AUG 18, 2004
Signed [Signature] L.S. or R.C.E. No. 4743



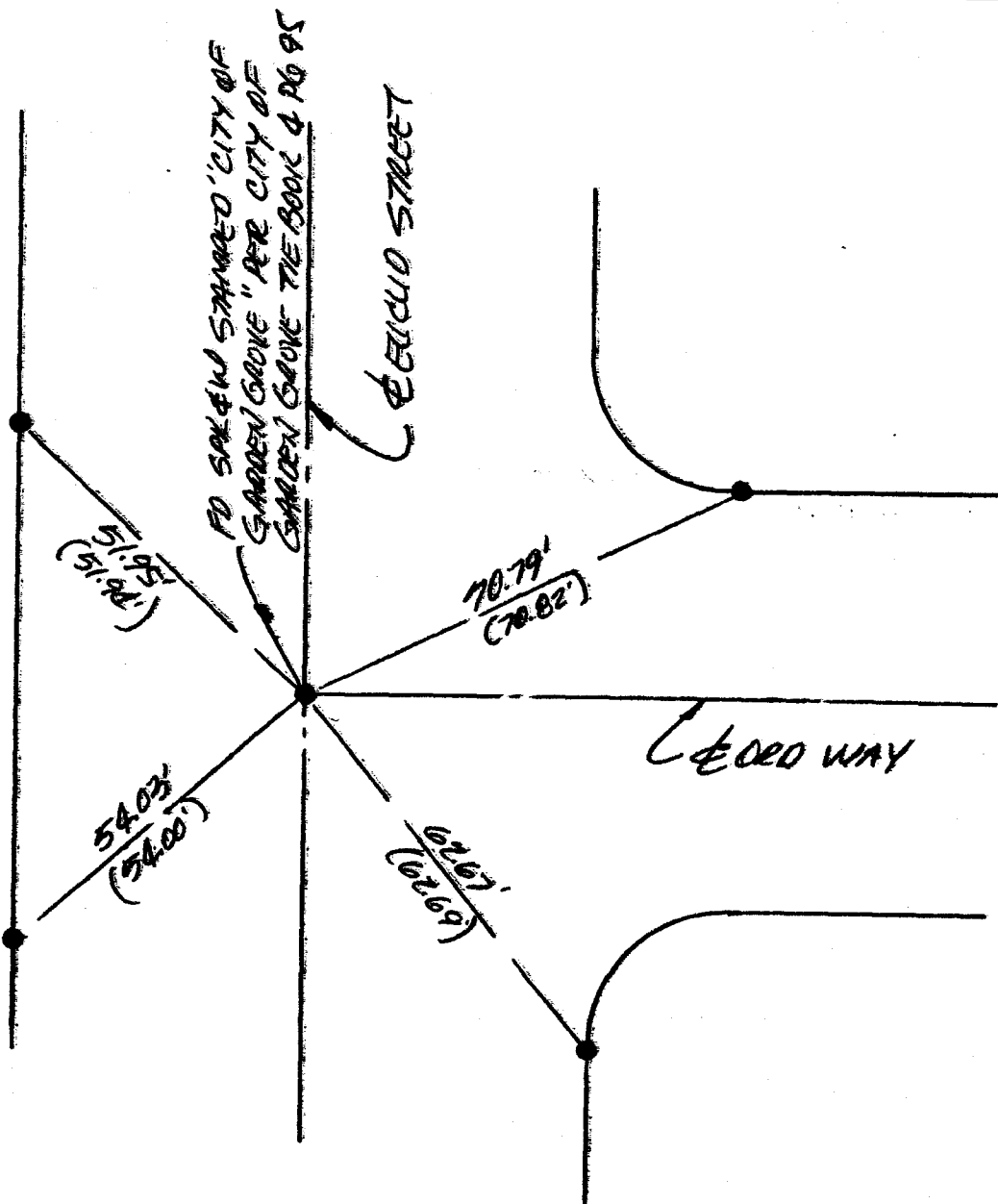
COUNTY SURVEYOR'S STATEMENT

This Corner Record was received AUG 23 2004
and examined and filed OCT 13 2004
Signed [Signature] L.S. or R.C.E. No. LS. 6254
Title DEPUTY COUNTY SURVEYOR



County Surveyor's Comment _____

NO SCALE



● = FD LEAD & TACK PER CITY OF GARDEN GROVE THE BOOK & PAGE 95 UNLESS OTHERWISE NOTED.

() = RECORD PER CITY OF G.G. THE BOOK & PAGE 95

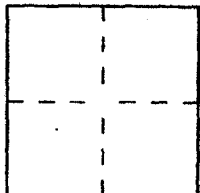
CORNER RECORD

Document Number 2005-0917B

City of GARDEN GROVE

County of ORANGE, California

Brief Legal Description E. NT EUCLID ST. ROADWAY



CORNER TYPE

Government Corner Control
 Meander Property
 Rancho Other
 Date of Survey 4/18/05

COORDINATES (Optional)

N. _____
 E. _____
 Zone _____ NAD27 NAD83
 NAD83 Epoch _____
 Elev. _____
 Vert. Datum: NGVD29 NAVD88
 Meas. Units: Metric Imperial
 U.S. Survey foot

Corner — Left as found Found and tagged Established Reestablished Rebuilt

Identification and type of corner found; Evidence used to identify or procedure used to establish or reestablish the corner:

SEE PG 2

A description of the physical condition of the monument as found and as set or reset:


SEE PG 2

SURVEYOR'S STATEMENT

This Corner Record was prepared by me or under my direction in conformance with

the Land Surveyor's Act on July 4, 2005

Signed [Signature] L.S. or R.C.E. No. 4743



COUNTY SURVEYOR'S STATEMENT

This Corner Record was received JUL 07 2005

and examined and filed AUG 15 2005

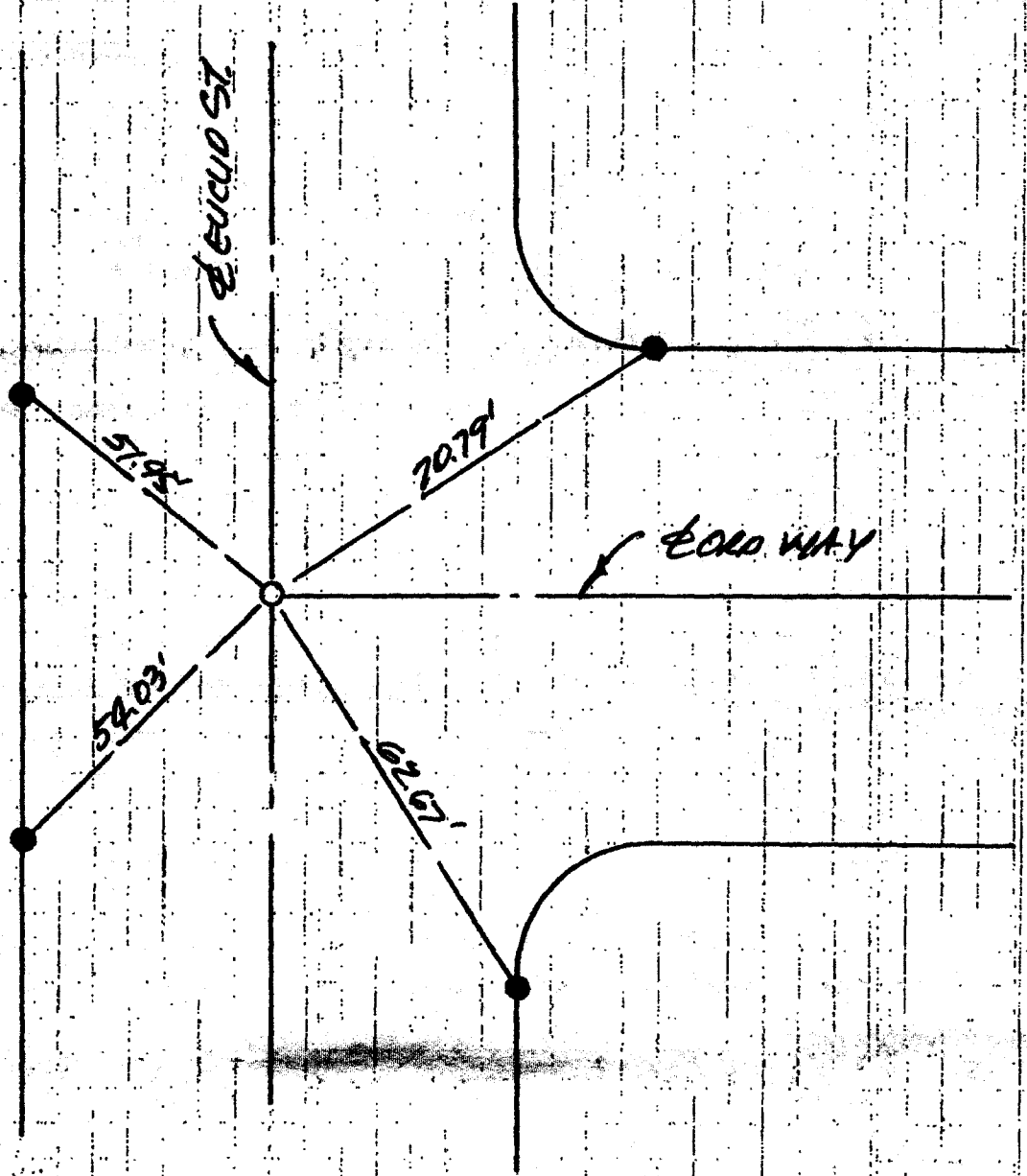
Signed [Signature] L.S. or R.C.E. No. 7212

Title _____



County Surveyor's Comment _____

NO SCALE



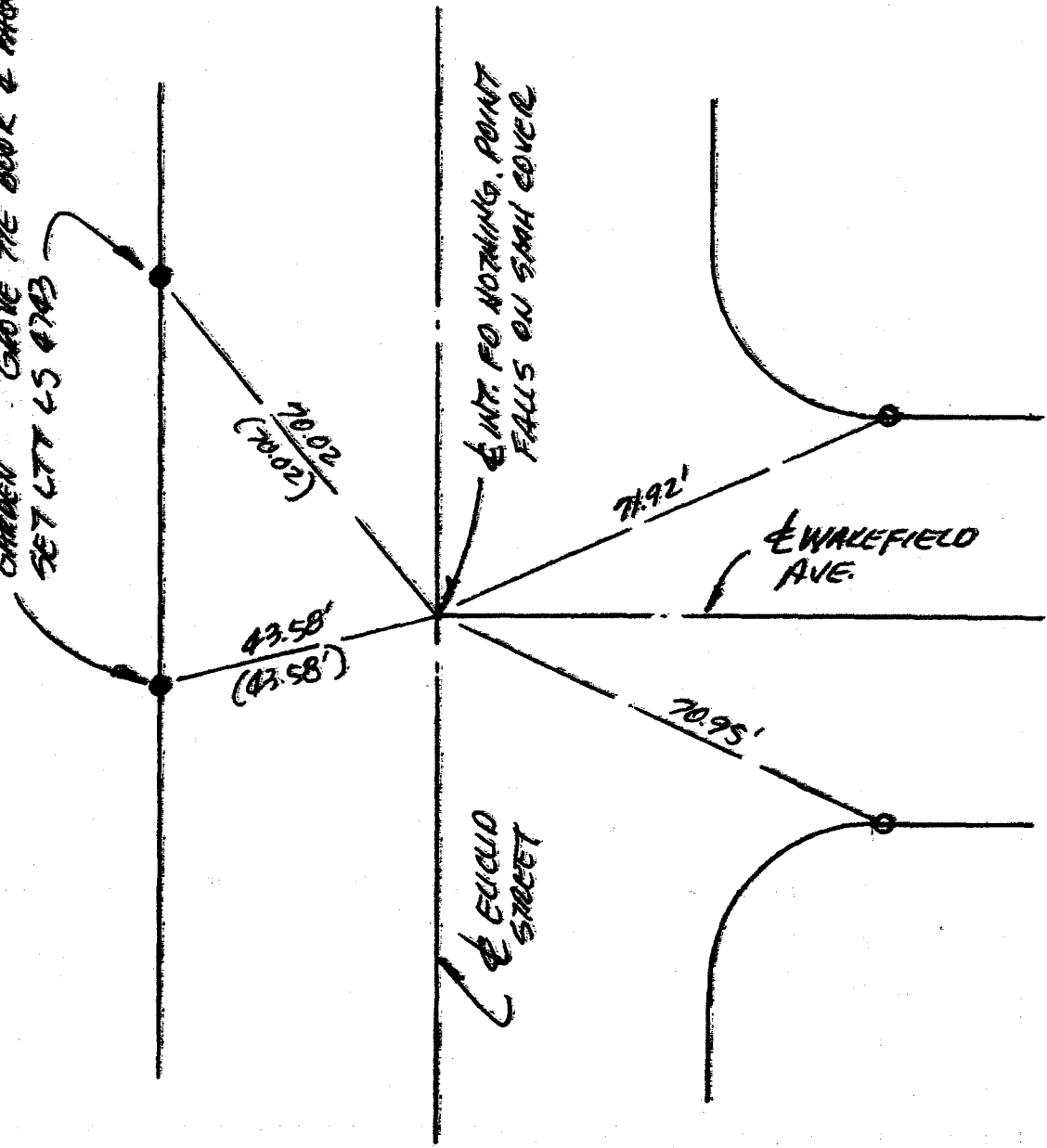
○ = SET GEAR HEAD SAW LS 4743

● = FO LEAD TRACK INTC PER CR 2004-1352A

DISTANCES SHOWN ARE MARK PER CR 2004-1352A

FO CHIS + IN TC PER CITY OF GARDEN GROVE THE BOOK & PAGE 107 SET LTT 65 4743

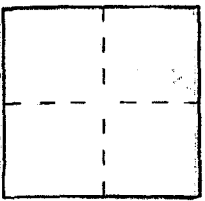
NO SCALE



o = SET LTT 65 4743 IN TC

() = RECORD PER CITY OF GARDEN GROVE THE BOOK & PAGE 107

City of GARDEN GROVE County of ORANGE, California
Brief Legal Description 177 EUCLID ST. & WAKEFIELD AVE



CORNER TYPE

- Government Corner Control
- Meander Property
- Rancho Other

Date of Survey 7/28/04

COORDINATES (Optional)

N. _____
 E. _____
 Zone NAD27 NAD83
 NAD83 Epoch _____
 Elev. _____
 Vert. Datum: NGVD29 NAVD88
 Meas. Units: Metric Imperial
 U.S. Survey foot


Corner — Left as found Found and tagged Established Reestablished Rebuilt

Identification and type of corner found; Evidence used to identify or procedure used to establish or reestablish the corner.
SEE PAGE 2. MAJOR STREET RENOV IS TO TAKE PLACE WITHIN EUCLID STREET. THE PURPOSE OF THIS CR IS TO PER RETURATE THE SURVEY MONUMENTS & EVIDENCE IN THIS LOCAL

A description of the physical condition of the monument as found and as set or reset.
SEE PAGE 2.

SURVEYOR'S STATEMENT

This Corner Record was prepared by me or under my direction in conformance with the Land Surveyor's Act on AUG 14, 2004
 Signed B. Hall L.S. or R.C.E. No. 4743



COUNTY SURVEYOR'S STATEMENT

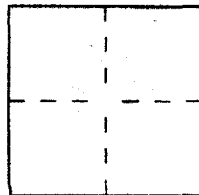
This Corner Record was received AUG 23 2004
 and examined and filed OCT 13 2004
 Signed Michael K. Sullivan L.S. or R.C.E. No. LS. 6254
 Title DEPUTY COUNTY SURVEYOR



County Surveyor's Comment _____

City of GARDEN GROVE County of ORANGE, California

Brief Legal Description INT MAGNOLIA PLANTSON



CORNER TYPE

- Government Corner Control
- Meander Property
- Rancho Other

Date of Survey 12/01/03

COORDINATES (Optional)

N. _____
 E. _____
 Zone _____ NAD27 NAD83
 NAD83 Epoch _____
 Elev. _____
 Vert. Datum: NGVD29 NAVD88
 Meas. Units: Metric Imperial
 U.S. Survey foot

Corner — Left as found Found and tagged Established Reestablished Rebuilt

Identification and type of corner found; Evidence used to identify or procedure used to establish or reestablish the corner:

SEE PAGE 2


A description of the physical condition of the monument as found and as set or reset:

SEE PAGE 2

SURVEYOR'S STATEMENT

This Corner Record was prepared by me or under my direction in conformance with the Land Surveyor's Act on JANUARY 27, 2004

Signed [Signature] L.S. or R.C.E. No. 4743




COUNTY SURVEYOR'S STATEMENT

This Corner Record was received FEB 09 2004

and examined and filed MAR 01 2004

Signed [Signature] L.S. or R.C.E. No. CS. 6254

Title DEPUTY COUNTY SURVEYOR



County Surveyor's Comment _____

NO SCALE

FO LEAD, TACK & TAG LS 4025
IN T.C. NO REF.

FO LEAD TACK & TAG
"GG SURVEY" IN T.C.
PER 667B 1 PG 68A

FO DURAL BAR IN WELL
MON PER 667B 1 PG 68A

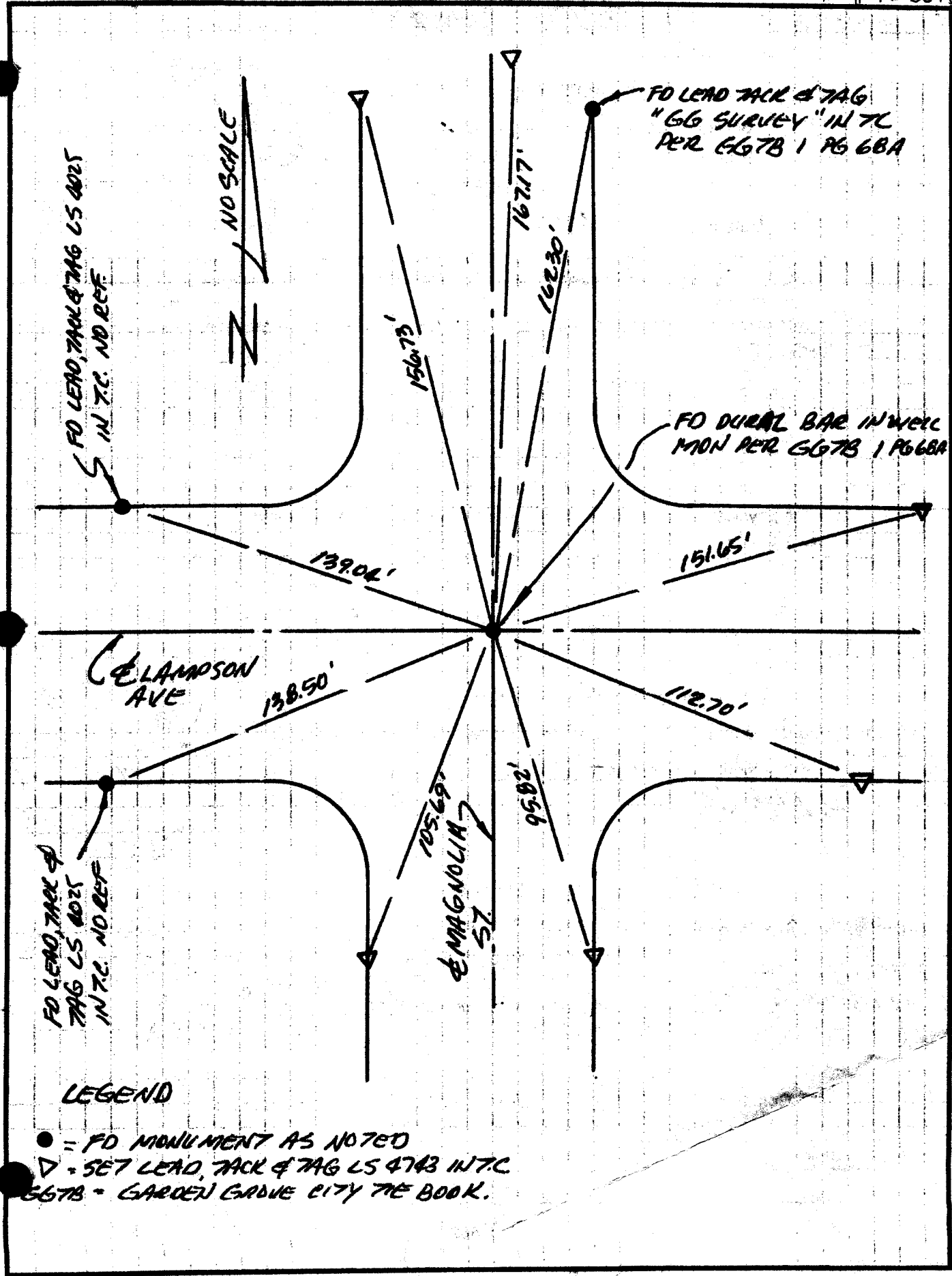
CLAMPSON
AVE

MAGNOLIA
ST

FO LEAD, TACK &
TAG LS 4025
IN T.C. NO REF.

LEGEND

- = FO MONUMENT AS NOTED
- ▽ = SET LEAD, TACK & TAG LS 4743 IN T.C.
- 667B = GARDEN GROVE CITY T.C. BOOK.



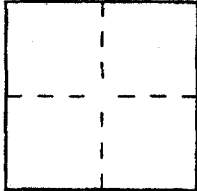
CORNER RECORD

Document Number 2005-0923B

City of GARDEN GROVE

County of ORANGE, California

Brief Legal Description E. IN7 MAGNOLIA @ LAMPSON AVE.



CORNER TYPE

- Government Corner Control
- Meander Property
- Rancho Other

Date of Survey 2/19/05

COORDINATES (Optional)

N. _____
 E. _____
 Zone _____ NAD27 NAD83
 NAD83 Epoch _____
 Elev. _____
 Vert. Datum: NGVD29 NAVD88
 Meas. Units: Metric Imperial
 U.S. Survey foot

Corner — Left as found Found and tagged Established Reestablished Rebuilt

Identification and type of corner found; Evidence used to identify or procedure used to establish or reestablish the corner:

SEE PG 2

A description of the physical condition of the monument as found and as set or reset:

SEE PG 2

SURVEYOR'S STATEMENT

This Corner Record was prepared by me or under my direction in conformance with the Land Surveyor's Act on JULY 5, 2005

Signed [Signature] L.S. or R.C.E. No. 4743



COUNTY SURVEYOR'S STATEMENT

This Corner Record was received JUL 13 2005

and examined and filed AUG 18 2005

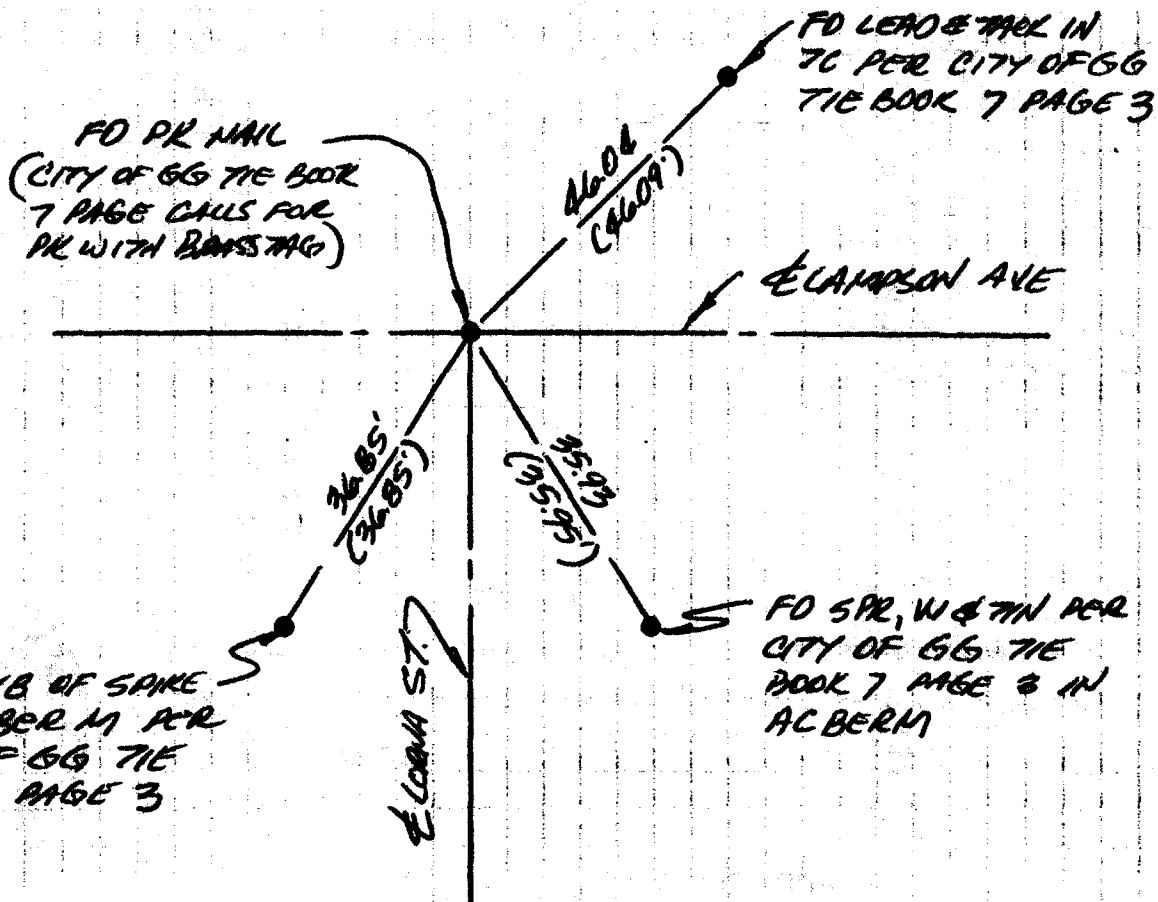
Signed [Signature] (LS) or R.C.E. No. 7212

Title DEPUTY COUNTY SURVEYOR



County Surveyor's Comment _____

NO SCALE



FO PK NAIL
(CITY OF GG TIE BOOK
7 PAGE CALLS FOR
PK WITH BARS TAG)

FO LEAD & TACK IN
7C PER CITY OF GG
TIE BOOK 7 PAGE 3

46.06'
(@ 60.9°)

ELAMSON AVE

36.85'
(@ 26.85°)

55.54'
(@ 90°)

FO SPR, W & TIN PER
CITY OF GG TIE
BOOK 7 PAGE 3 IN
AC BERM

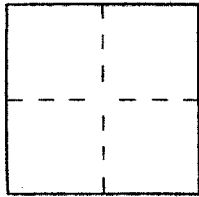
ELANNA ST.

FO STUB OF SPIKE
IN AC BERM PER
CITY OF GG TIE
BOOK 7 PAGE 3

(-) = RECORD PER CITY OF GARDEN GROVE TIE BOOK 7 PAGE 3.

● = FOUND MONUMENT AS NOTED.

City of CAMPBELL County of ALAMEDA, California
Brief Legal Description EINT CAMPSON & LOHNA



CORNER TYPE

Government Corner Control
Meander Property
Rancho Other
Date of Survey 8/10/03

COORDINATES (Optional)

N. _____
E. _____
Zone _____ NAD27 NAD83
NAD83 Epoch _____
Elev. _____
Vert. Datum: NGVD29 NAVD88
Meas. Units: Metric Imperial
U.S. Survey foot

Corner — Left as found Found and tagged Established Reestablished Rebuilt

Identification and type of corner found; Evidence used to identify or procedure used to establish or reestablish the corner:

SEE PAGE 2

A description of the physical condition of the monument as found and as set or reset:

SEE PAGE 2

SURVEYOR'S STATEMENT

This Corner Record was prepared by me or under my direction in conformance with the Land Surveyor's Act on Dec 18, 2003

Signed [Signature] L.S. or R.C.E. No. 4743



COUNTY SURVEYOR'S STATEMENT


FEB 09 2004

This Corner Record was received _____

and examined and filed MAR 01 2004

Signed [Signature] L.S. or R.C.E. No. LS. 6254

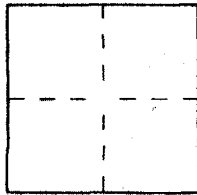
Title DEPUTY COUNTY SURVEYOR



County Surveyor's Comment _____

City of CATHEDON OROVILLE County of YUBA, California

Brief Legal Description INT JOSEPHINE ST & LAMSON AVE



CORNER TYPE

Government Corner Control
Meander Property
Rancho Other
Date of Survey 8/10/03

COORDINATES (Optional)

N. _____
E. _____
Zone _____ NAD27 NAD83
NAD83 Epoch _____
Elev. _____
Vert. Datum: NGVD29 NAVD88
Meas. Units: Metric Imperial
U.S. Survey foot

Corner — Left as found Found and tagged Established Reestablished Rebuilt

Identification and type of corner found; Evidence used to identify or procedure used to establish or reestablish the corner:

SEE PAGE 2

A description of the physical condition of the monument as found and as set or reset:

SEE PAGE 2

SURVEYOR'S STATEMENT

This Corner Record was prepared by me or under my direction in conformance with the Land Surveyor's Act on Dec 18, 2003

Signed [Signature] L.S. or R.C.E. No. 4743




COUNTY SURVEYOR'S STATEMENT

This Corner Record was received FEB 09 2004

and examined and filed MAR 01 2004

Signed [Signature] L.S. or R.C.E. No. LS. 6254

Title DEPUTY COUNTY SURVEYOR

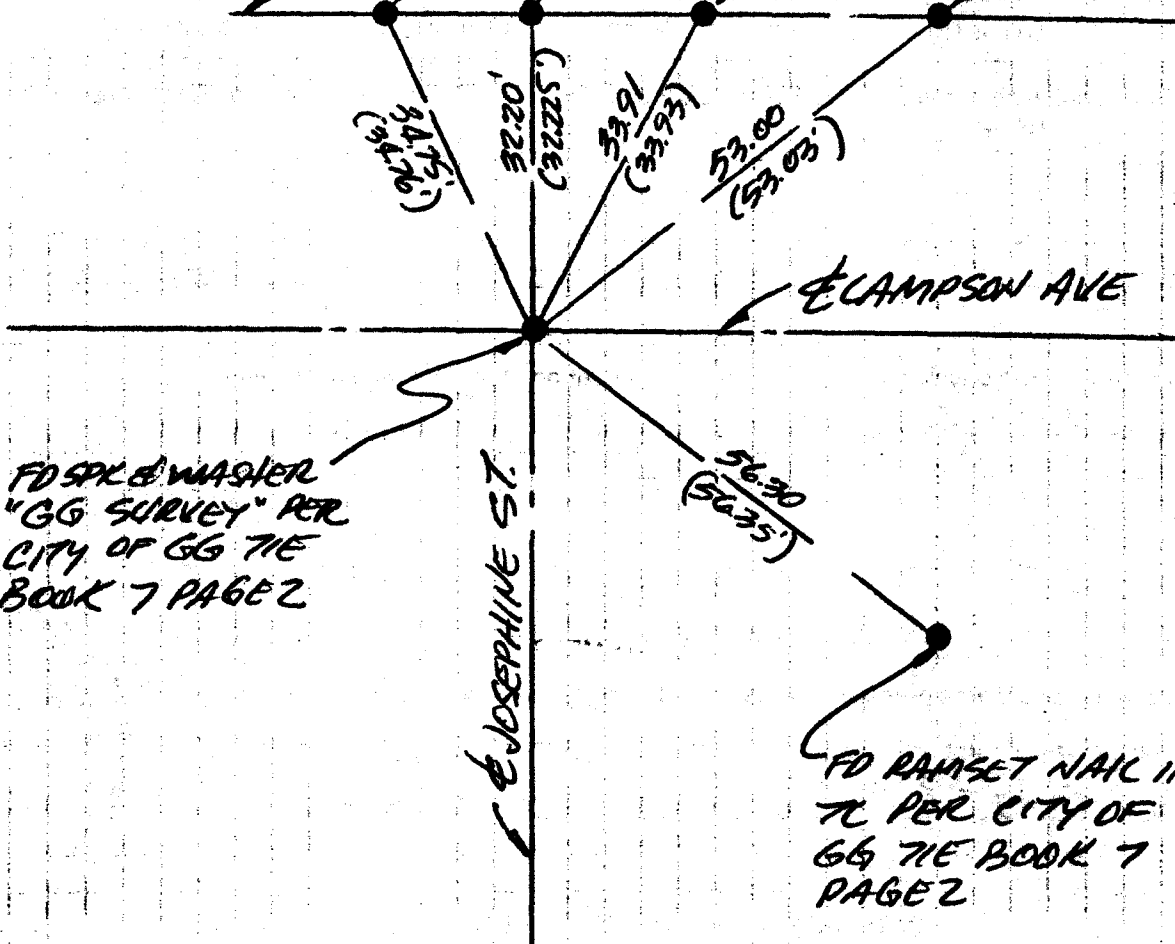


County Surveyor's Comment _____

FD LEAD TACK & TAG LS 2681 NO REF.
(L&T PER TRACT 10124)

FD RAMSET NAIL IN TC
PER CITY OF GG TIE
BOOK 7, PAGE 2.

EXIST CURB



FD SPK & WASHER
"GG SURVEY" PER
CITY OF GG TIE
BOOK 7 PAGE 2

FD RAMSET NAIL IN
TC PER CITY OF
GG TIE BOOK 7
PAGE 2

() = RECORD PER CITY OF GARDEN
GARDEN TIE BOOK 7 PAGE 2.

● = FOUND MONUMENT AS NOTED

NO SCALE

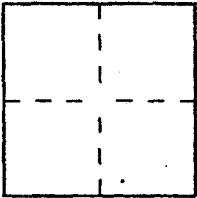
CORNER RECORD

Document Number 2005-09203

City of GARDEN GROVE

County of ORANGE, California

Brief Legal Description E. NY JOSEPHINE ST. & LAMPSON AVE



CORNER TYPE

Government Corner Control
 Meander Property
 Rancho Other
 Date of Survey 12/30/04

COORDINATES (Optional)

N. _____
 E. _____
 Zone _____ NAD27 NAD83
 NAD83 Epoch _____
 Elev. _____
 Vert. Datum: NGVD29 NAVD88
 Meas. Units: Metric Imperial
 U.S. Survey foot

Corner — Left as found Found and tagged Established Reestablished Rebuilt

Identification and type of corner found; Evidence used to identify or procedure used to establish or reestablish the corner.

SEE PG 2

A description of the physical condition of the monument as found and as set or reset:

SEE PG 2

SURVEYOR'S STATEMENT

This Corner Record was prepared by me or under my direction in conformance with the Land Surveyor's Act on JULY 5 2005

Signed B. Hall L.S. or R.C.E. No. 2743



COUNTY SURVEYOR'S STATEMENT

This Corner Record was received JUL 18 2005
 and examined and filed AUG 18 2005

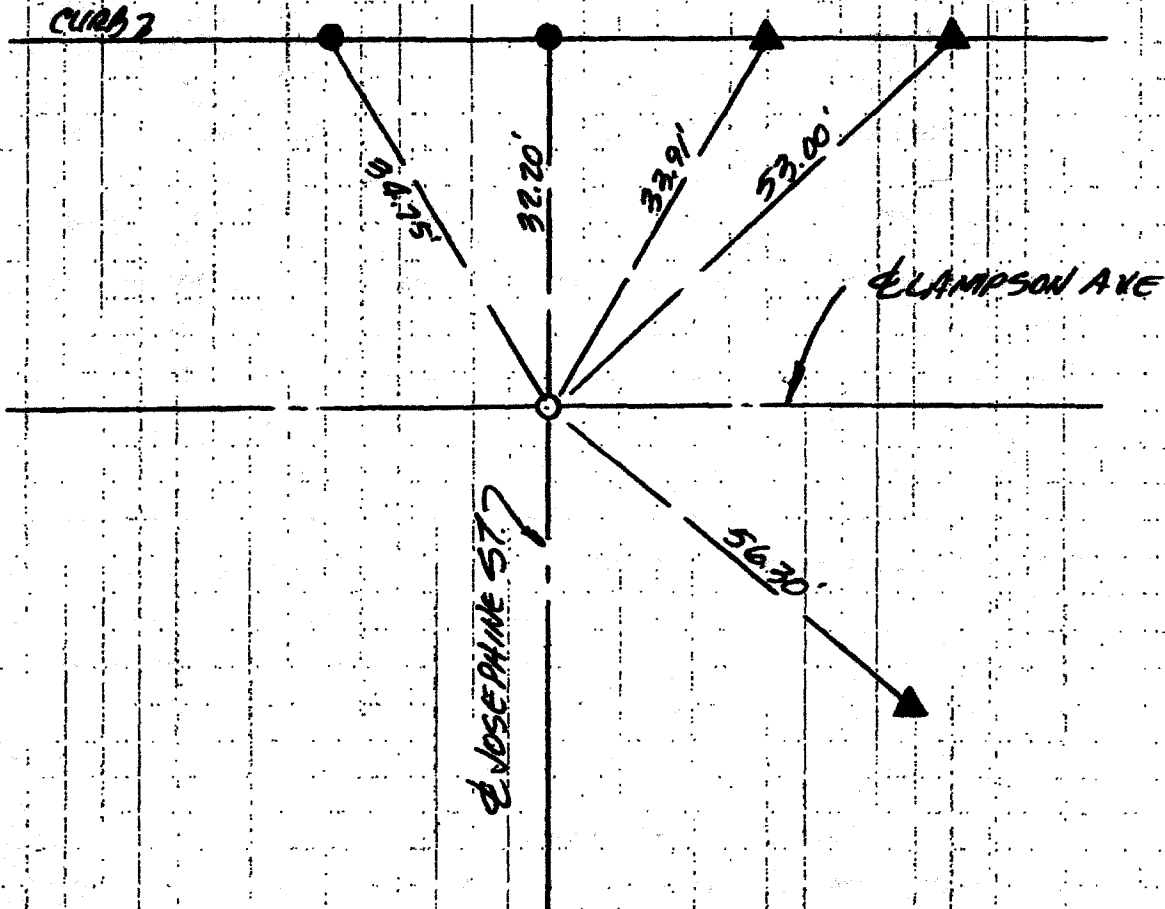
Signed J. C. [Signature] (L.S.) or R.C.E. No. 7212

Title _____



County Surveyor's Comment _____

NO SCALE



○ = SET S&W LS 4743

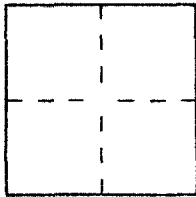
▲ = FD RAMSET NAIL IN TC PER CR 2004-0229

● = FD LTT LS 2681 PER CR 2004-0229

ALL DISTANCES ARE M&R PER CR 2004-0229

City of CARDEN GROVE County of ORANGE, California

Brief Legal Description E 1/4 LAMPSON AVE & ARISTOCRAT AVE



CORNER TYPE

Government Corner Control
Meander Property
Rancho Other
Date of Survey 8/10/03

COORDINATES (Optional)

N. _____
E. _____
Zone _____ NAD27 NAD83
NAD83 Epoch _____
Elev. _____
Vert. Datum: NGVD29 NAVD88
Meas. Units: Metric Imperial
U.S. Survey foot

Corner — Left as found Found and tagged Established Reestablished Rebuilt

Identification and type of corner found; Evidence used to identify or procedure used to establish or reestablish the corner:

SEE PAGE 2


A description of the physical condition of the monument as found and as set or reset:

SEE PAGE 2

SURVEYOR'S STATEMENT

This Corner Record was prepared by me or under my direction in conformance with the Land Surveyor's Act on Dec 20, 2003

Signed [Signature] L.S. or R.C.E. No. 4743



COUNTY SURVEYOR'S STATEMENT

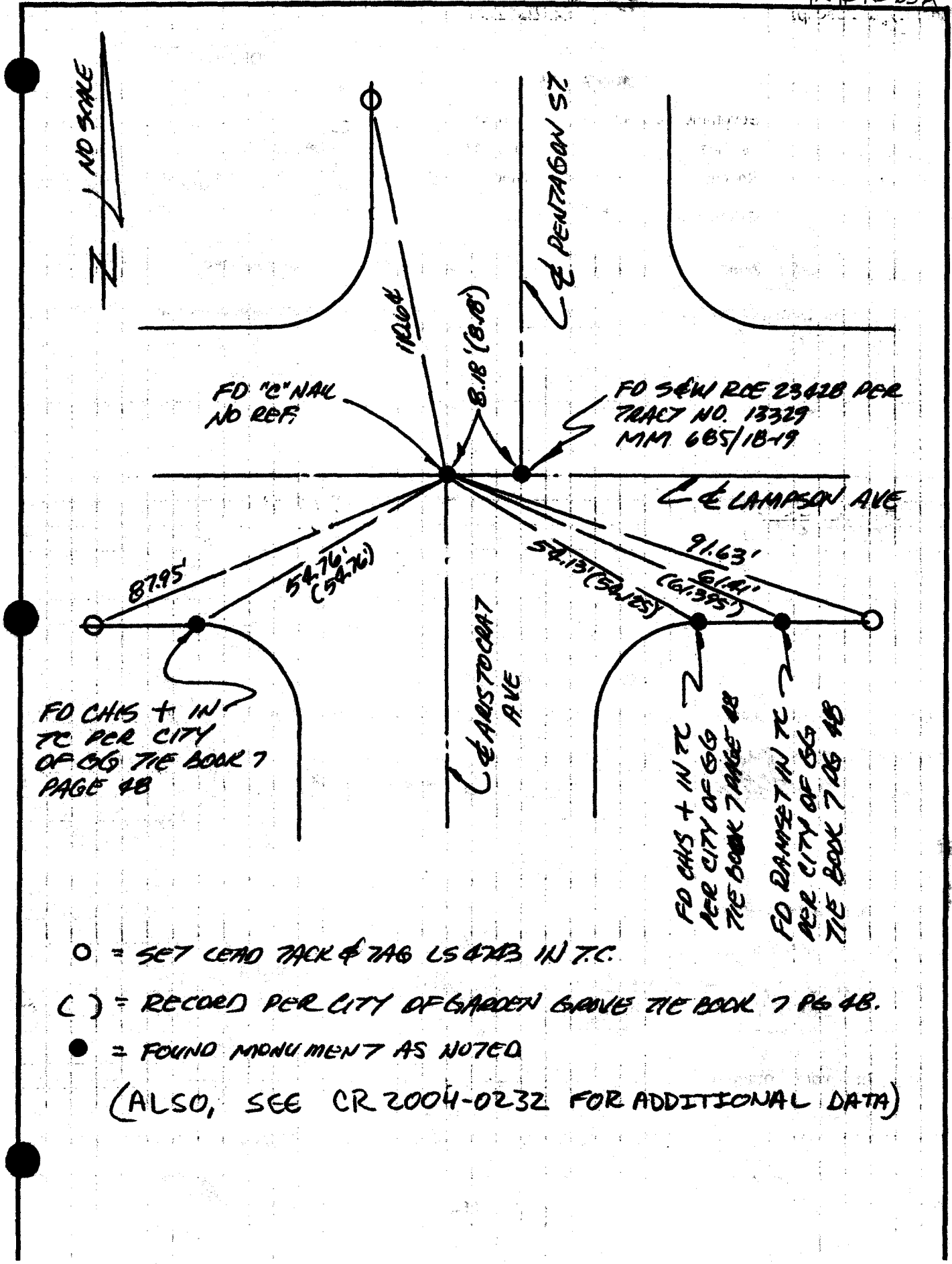
This Corner Record was received FEB 09 2004

and examined and filed MAR 01 2004

Signed [Signature] L.S. or R.C.E. No. LS. 6254
Title DEPUTY COUNTY SURVEYOR



County Surveyor's Comment _____



○ = SET LEAD TACK & TAG LS & TB IN T.C.

() = RECORD PER CITY OF GARDEN GROVE TIE BOOK 7 PG 48.

● = FOUND MONUMENT AS NOTED

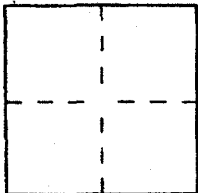
(ALSO, SEE CR 2004-0232 FOR ADDITIONAL DATA)

CORNER RECORD

Document Number 2005-0922B

City of GARDEN GROVE County of ORANGE, California

Brief Legal Description E NT PENTAGON ST. & LAWSON AVE.



CORNER TYPE

Government Corner Control
Meander Property
Rancho Other
Date of Survey 12/30/05

COORDINATES (Optional)

N. _____
E. _____
Zone _____ NAD27 NAD83
NAD83 Epoch _____
Elev. _____
Vert. Datum: NGVD29 NAVD88
Meas. Units: Metric Imperial
U.S. Survey foot

Corner — Left as found Found and tagged Established Reestablished Rebuilt

Identification and type of corner found; Evidence used to identify or procedure used to establish or reestablish the corner.

SEE PG 2

A description of the physical condition of the monument as found and as set or reset:

SEE PG 2

SURVEYOR'S STATEMENT

This Corner Record was prepared by me or under my direction in conformance with the Land Surveyor's Act on JULY 5 2005

Signed [Signature] L.S. or R.C.E. No. 4743



COUNTY SURVEYOR'S STATEMENT

This Corner Record was received JUL 13 2005


and examined and filed AUG 18 2005

Signed [Signature] L.S. or R.C.E. No. 7212

Title DEPUTY COUNTY SURVEYOR



County Surveyor's Comment _____



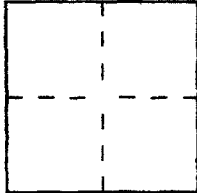
- = SEW LSA 743
- = FD L77 LS 6703 PER CR 2004-0232
- ▼ = FD CH15 + WTC PER CR 2004-0232
- ALL DIST. ARE MEAS PER CR 2004-0232

CORNER RECORD

Document Number 2005-09218

City of GARDEN GROVE County of ORANGE, California

Brief Legal Description E. INT. ARISTOCRAT AVE & CLAMPSON AVE



CORNER TYPE

Government Corner Control
 Meander Property
 Rancho Other
 Date of Survey 12/30/04

COORDINATES (Optional)

N. _____
 E. _____
 Zone _____ NAD27 NAD83
 NAD83 Epoch _____
 Elev. _____
 Vert. Datum: NGVD29 NAVD88
 Meas. Units: Metric Imperial
 U.S. Survey foot

Corner — Left as found Found and tagged Established Reestablished Rebuilt

Identification and type of corner found; Evidence used to identify or procedure used to establish or reestablish the corner:

SEE PG 2


A description of the physical condition of the monument as found and as set or reset: _____

SEE PG 2

SURVEYOR'S STATEMENT

This Corner Record was prepared by me or under my direction in conformance with the Land Surveyor's Act on JULY 5, 2005

Signed B. Hall L.S. or R.C.E. No. 4743



COUNTY SURVEYOR'S STATEMENT

This Corner Record was received JUL 1 8 2005

and examined and filed AUG 1 8 2005

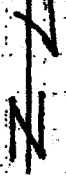
Signed [Signature] L.S. or R.C.E. No. 7212

Title DEPUTY COUNTY SURVEYOR



County Surveyor's Comment _____

NO SCALE



110.64'

E PENTAGON ST.

E LAMPSON AVE

B.18'

87.95'

54.76'

91.63'

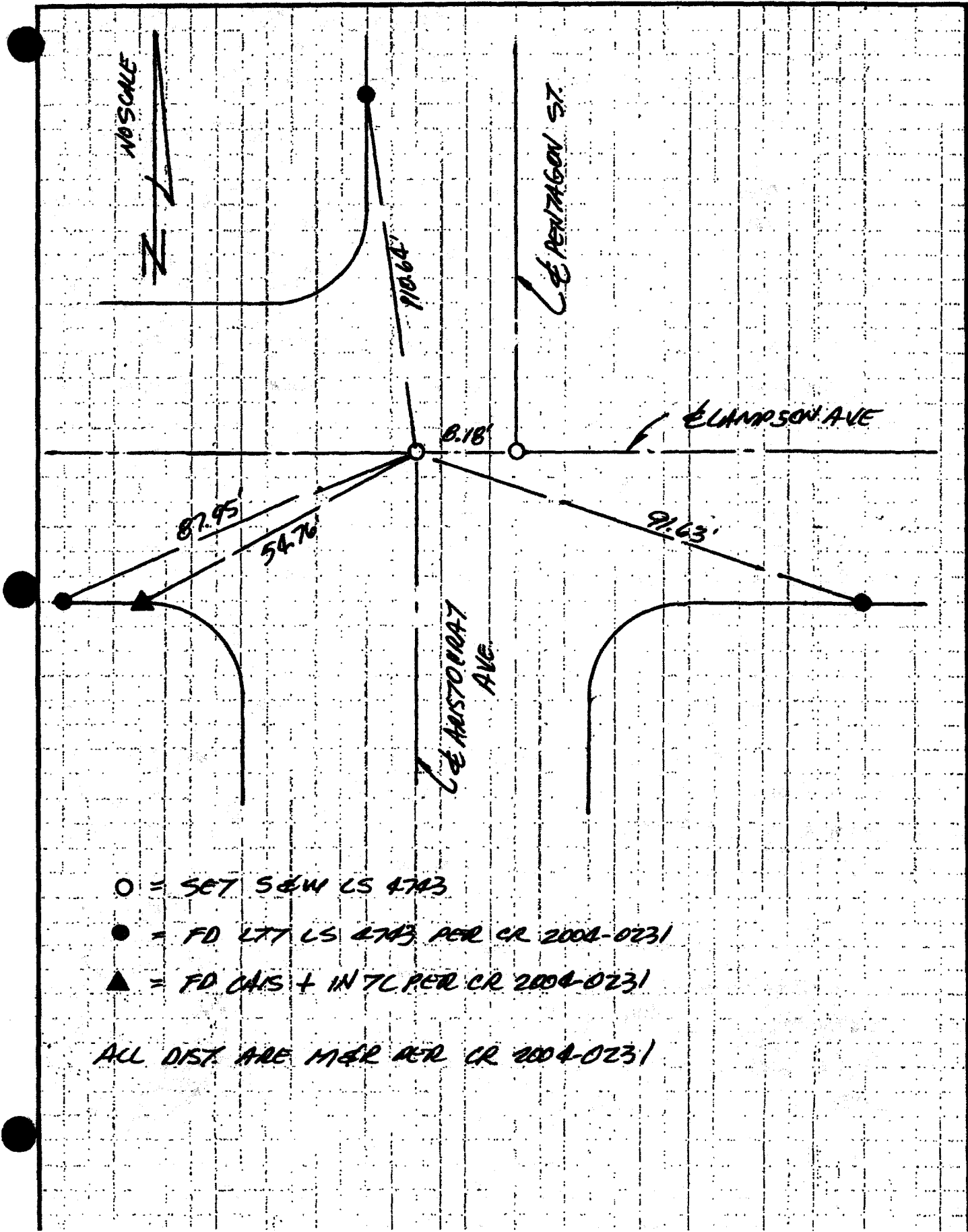
E ANSTORRAT AVE.

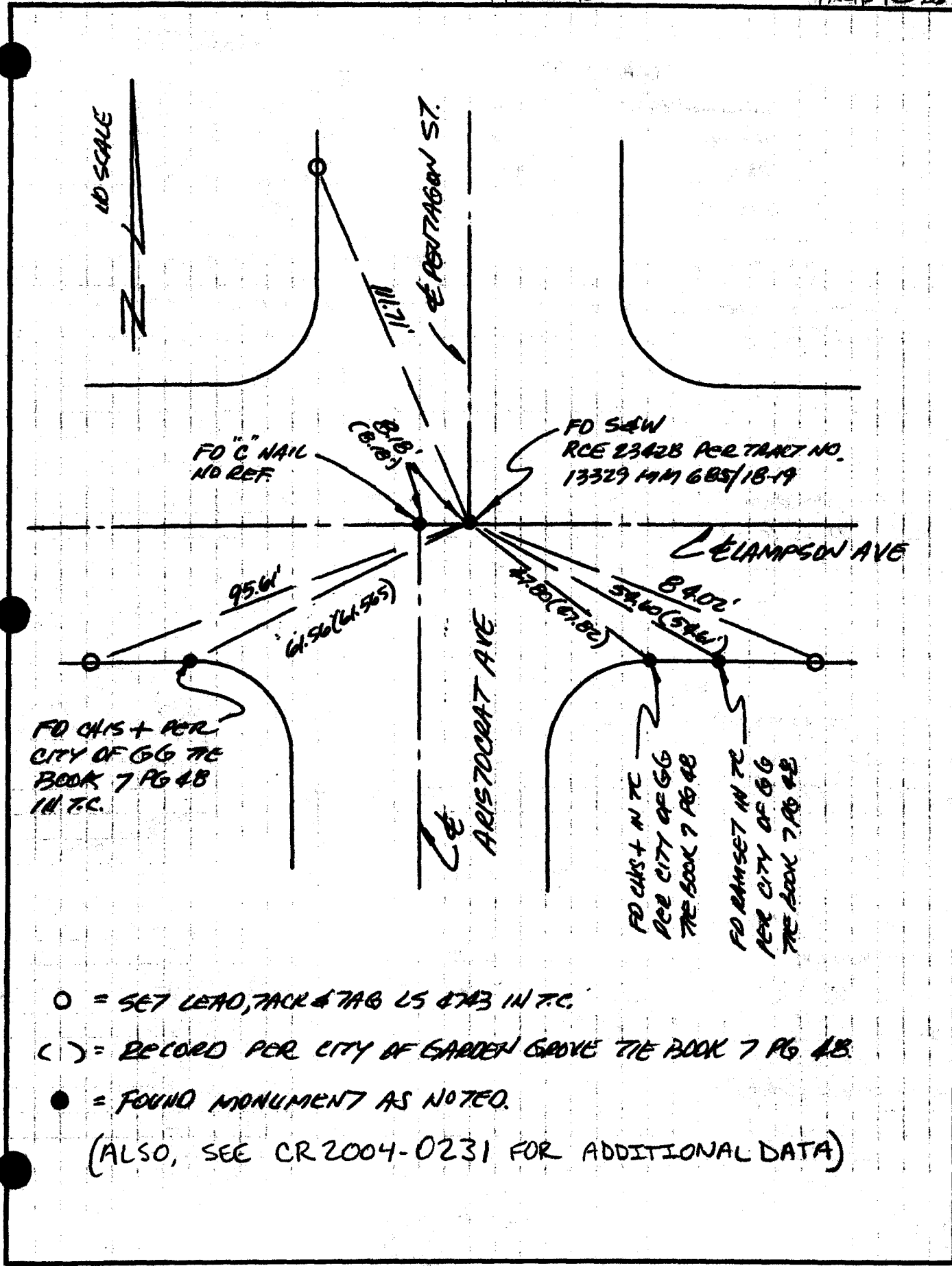
○ = SET S&W LS 4743

● = FD LTT LS 4743 PER CR 2004-0231

▲ = FD C&S + INTL PER CR 2004-0231

ALL DIST. ARE M&R PER CR 2004-0231





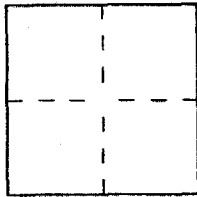
○ = SET LEAD, TACK # 7A6 US # 7A3 IN TC.

() = RECORD PER CITY OF GARDEN GROVE 7E BOOK 7 PG 48.

● = FOUND MONUMENT AS NOTED.

(ALSO, SEE CR 2004-0231 FOR ADDITIONAL DATA)

City of GARDEN GROVE County of ORANGE, California
Brief Legal Description E. INT. PENTAGON ST & LAMSON AVE.



CORNER TYPE

Government Corner Control
Meander Property
Rancho Other
Date of Survey 8/10/03

COORDINATES (Optional)

N. _____
E. _____
Zone _____ NAD27 NAD83
NAD83 Epoch _____
Elev. _____
Vert. Datum: NGVD29 NAVD88
Meas. Units: Metric Imperial
U.S. Survey foot

Corner — Left as found Found and tagged Established Reestablished Rebuilt

Identification and type of corner found; Evidence used to identify or procedure used to establish or reestablish the corner:

SEE PAGE 2

A description of the physical condition of the monument as found and as set or reset:

SEE PAGE 2

SURVEYOR'S STATEMENT

This Corner Record was prepared by me or under my direction in conformance with the Land Surveyor's Act on Dec 22, 2003

Signed [Signature] L.S. or R.C.E. No. 4743



COUNTY SURVEYOR'S STATEMENT

FEB 09 2004

This Corner Record was received _____

and examined and filed MAR 01 2004

Signed [Signature] L.S. or R.C.E. No. LS. 6254

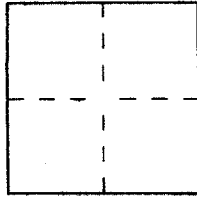
Title DEPUTY COUNTY SURVEYOR



County Surveyor's Comment _____

City of GARDEN GROVE County of ORANGE, California

Brief Legal Description E. 1ST MAGNOLIA ST & LAMPSON AVE



CORNER TYPE

Government Corner Control
Meander Property
Rancho Other

Date of Survey 12/10/03

COORDINATES (Optional)

N. _____
E. _____
Zone _____ NAD27 NAD83
NAD83 Epoch _____
Elev. _____
Vert. Datum: NGVD29 NAVD88
Meas. Units: Metric Imperial
U.S. Survey foot

Corner — Left as found Found and tagged Established Reestablished Rebuilt

Identification and type of corner found; Evidence used to identify or procedure used to establish or reestablish the corner:

SEE PAGE 2


A description of the physical condition of the monument as found and as set or reset:

SEE PAGE 2

SURVEYOR'S STATEMENT

This Corner Record was prepared by me or under my direction in conformance with the Land Surveyor's Act on 1/27/04

Signed B. Hall L.S. or R.C.E. No. 4743



COUNTY SURVEYOR'S STATEMENT

This Corner Record was received FEB 09 2004

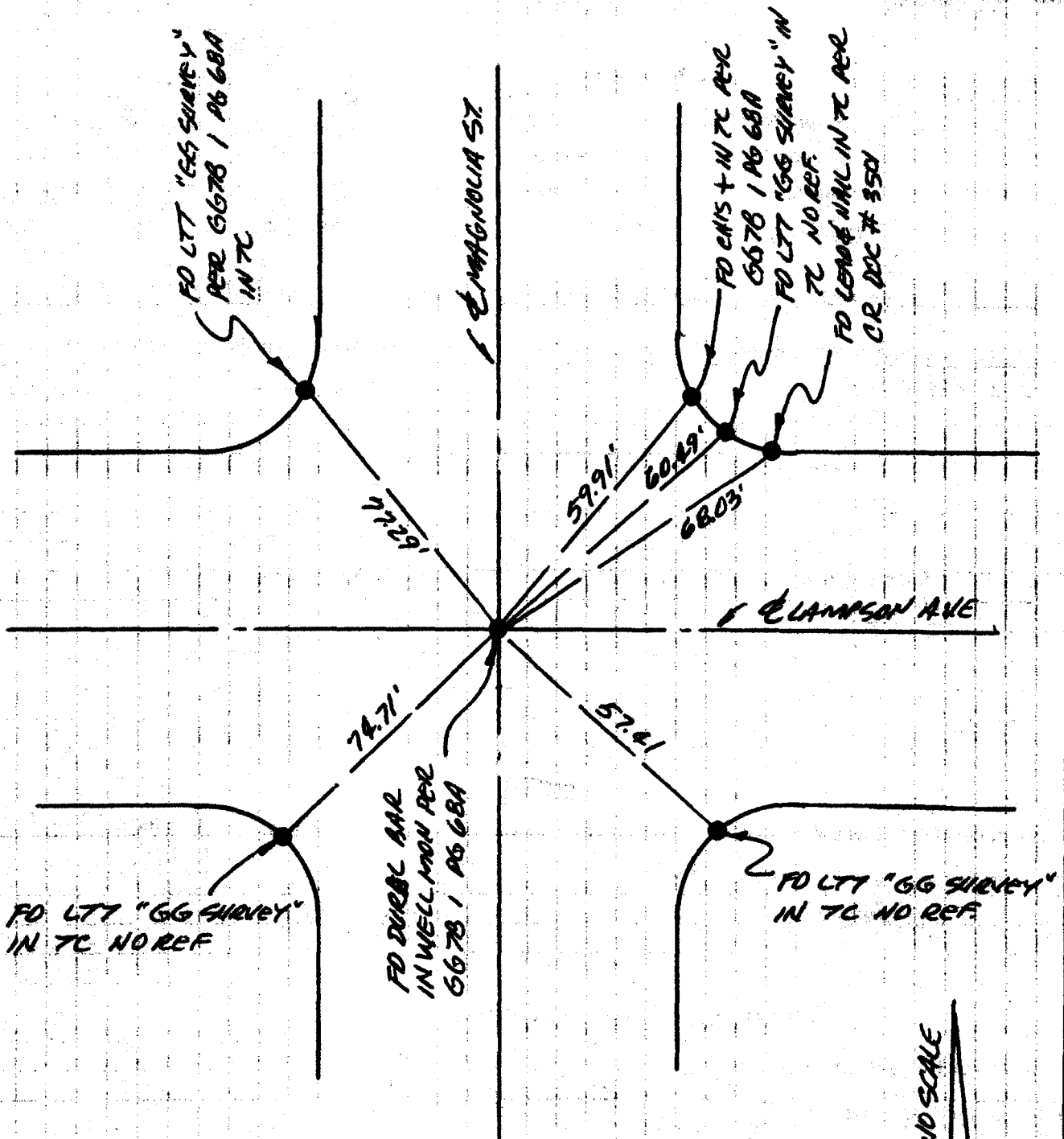
and examined and filed MAR 01 2004

Signed Michael K. Sullivan L.S. or R.C.E. No. LS. 6254

Title DEPUTY COUNTY SURVEYOR



County Surveyor's Comment _____



LEGEND

- LTT = LEAD, TACK & TAG
- = FOUND MONUMENT AS NOTED
- 6678 = CITY OF GARDEN GROVE TIE BOOK

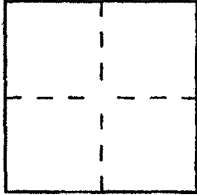
NO SCALE

CORNER RECORD

Document Number 2005-0928B

City of GARDEN GROVE County of DUNBAR, California

Brief Legal Description NW COR CAMPSON AVE @ MAGNOLIA ST.



CORNER TYPE

Government Corner Control
Meander Property
Rancho Other
Date of Survey 4/19/05

COORDINATES (Optional)

N. _____
E. _____
Zone _____ NAD27 NAD83
NAD83 Epoch _____
Elev. _____
Vert. Datum: NGVD29 NAVD88
Meas. Units: Metric Imperial
U.S. Survey foot

Corner — Left as found Found and tagged Established Reestablished Rebuilt

Identification and type of corner found; Evidence used to identify or procedure used to establish or reestablish the corner.

SEE PG 2


A description of the physical condition of the monument as found and as set or reset:

SEE PG 2

SURVEYOR'S STATEMENT

This Corner Record was prepared by me or under my direction in conformance with the Land Surveyer's Act on July 5, 2005

Signed [Signature] L.S. or R.C.E. No. 4743



COUNTY SURVEYOR'S STATEMENT

This Corner Record was received JUL 13 2005

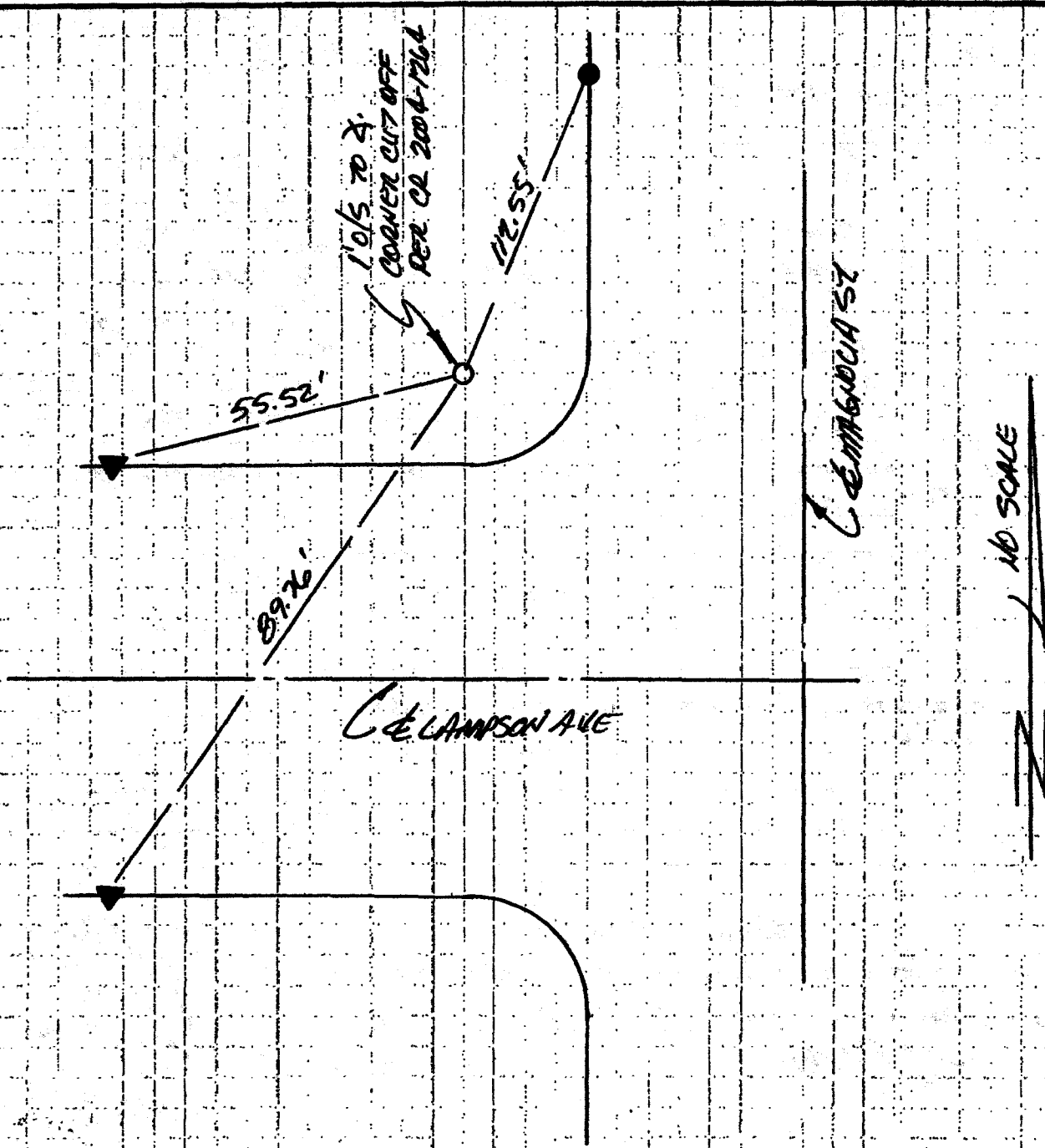
and examined and filed AUG 18 2005

Signed [Signature] L.S. or R.C.E. No. 7212

Title DEPUTY COUNTY SURVEYOR



County Surveyor's Comment _____



- = 467 LTT LS 4743
- = FD LTT LS 4743 IN TC PER CR 2004-1264
- ▼ = FD LTT LS 4025 IN TC PER CR 2004-1264

ALL DISTANCES ARE M.E.R PER CR 2004-1264

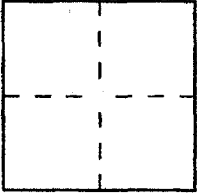
CORNER RECORD

Document Number 2005-090713

City of GARDEN GROVE

County of ORANGE, California

Brief Legal Description MAGNOLIA ST. 108' ± N / E LAMPSON AVE



CORNER TYPE

Government Corner Control
Meander Property
Rancho Other
Date of Survey 4/19/05

COORDINATES (Optional)

N. _____
E. _____
Zone _____ NAD27 NAD83
NAD83 Epoch _____
Elev. _____
Vert. Datum: NGVD29 NAVD88
Meas. Units: Metric Imperial
U.S. Survey foot

Corner — Left as found Found and tagged Established Reestablished Rebuilt

Identification and type of corner found; Evidence used to identify or procedure used to establish or reestablish the corner:

SEE PG 2


A description of the physical condition of the monument as found and as set or reset:

SEE PG 2

SURVEYOR'S STATEMENT

This Corner Record was prepared by me or under my direction in conformance with the Land Surveyor's Act on JULY 5, 2005

Signed [Signature] L.S. or R.C.E. No. 4743



COUNTY SURVEYOR'S STATEMENT

This Corner Record was received JUL 13 2005

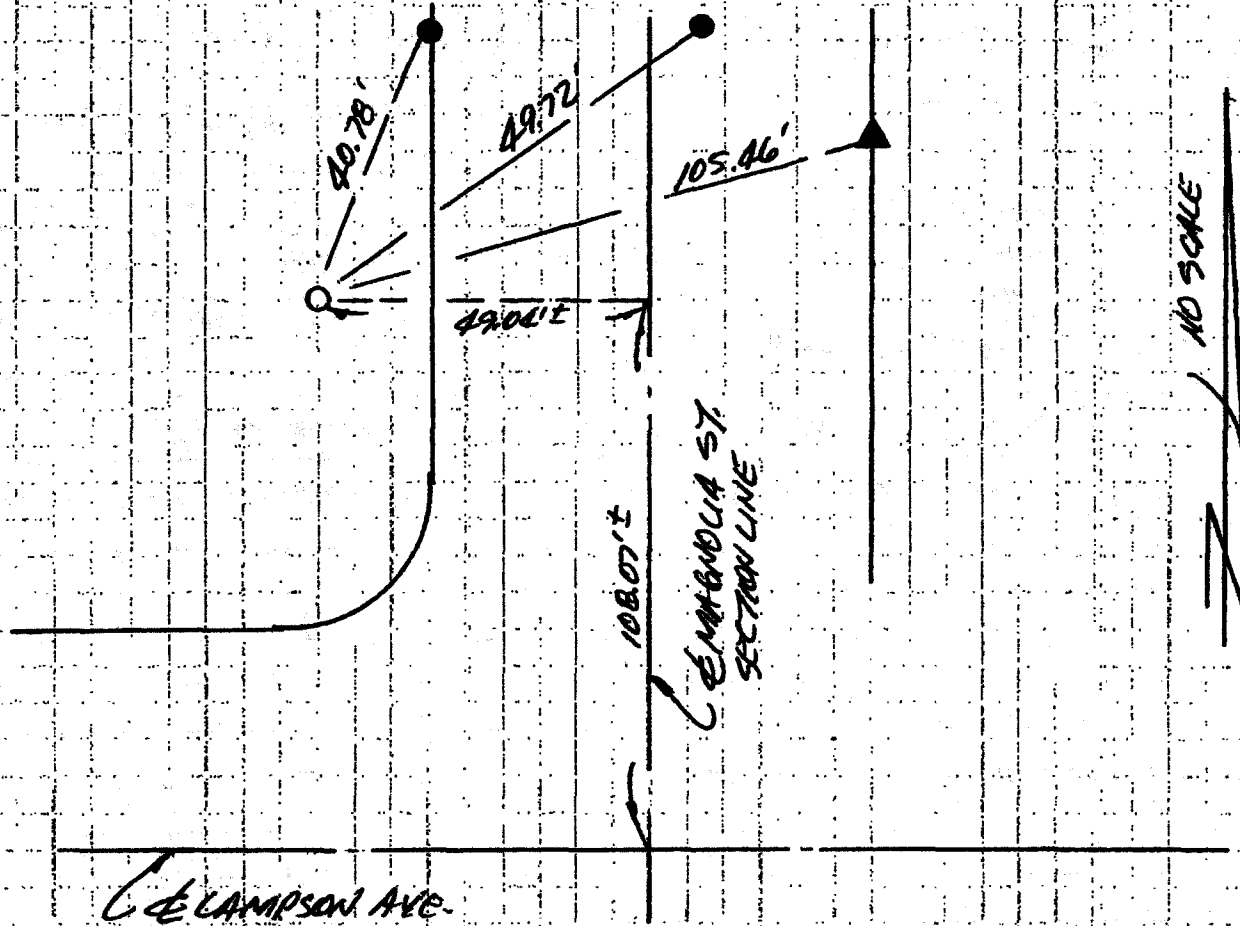
and examined and filed AUG 18 2005

Signed [Signature] L.S. or R.C.E. No. 7212

Title DEPUTY COUNTY SURVEYOR



County Surveyor's Comment _____

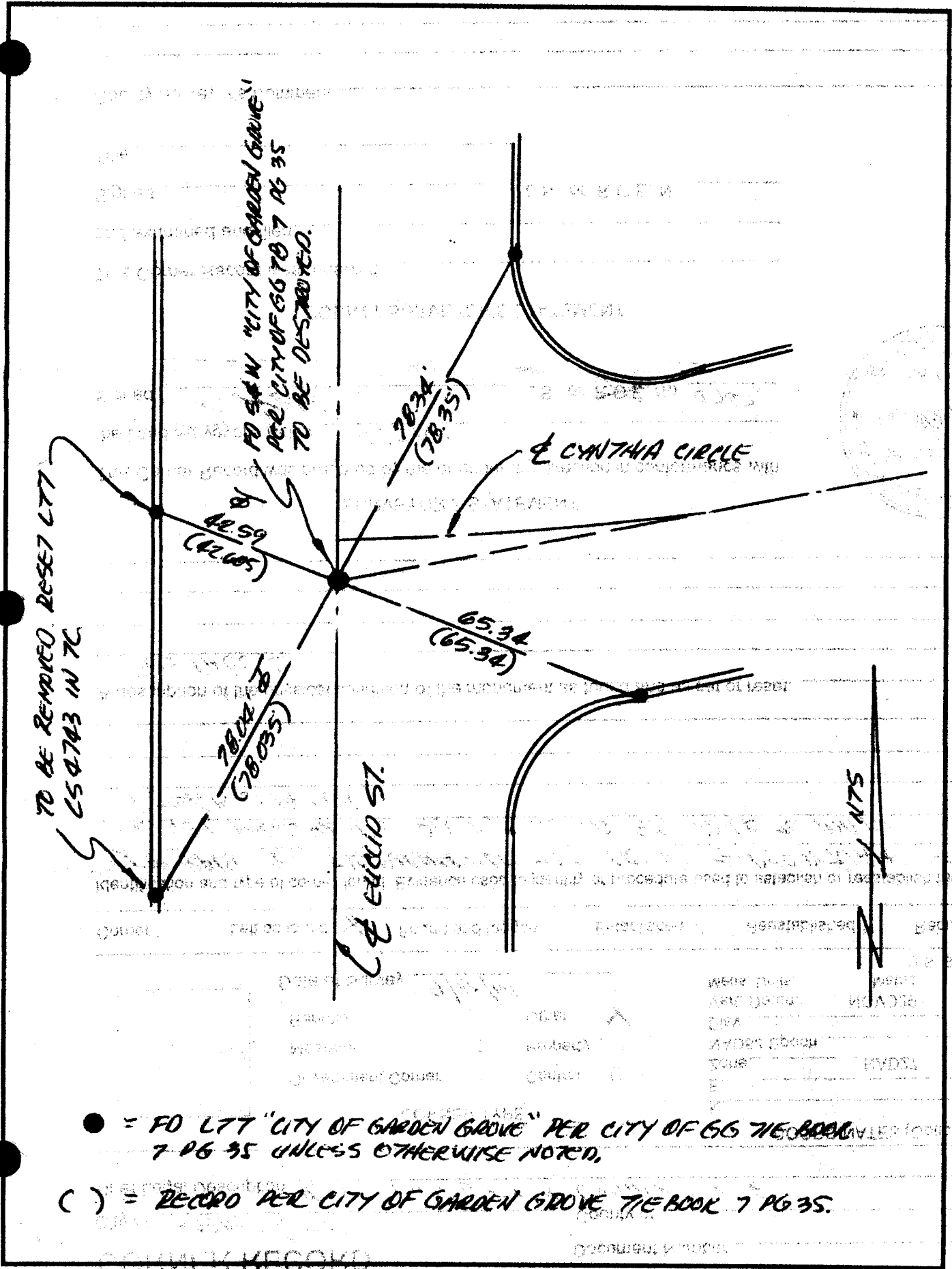


○ = SET LTT CS 4743 AT 1'x1' O/S & P.L. PER CR 2004-1265

● = FO LTT CS 4743 IN TC PER CR 2004-1265.

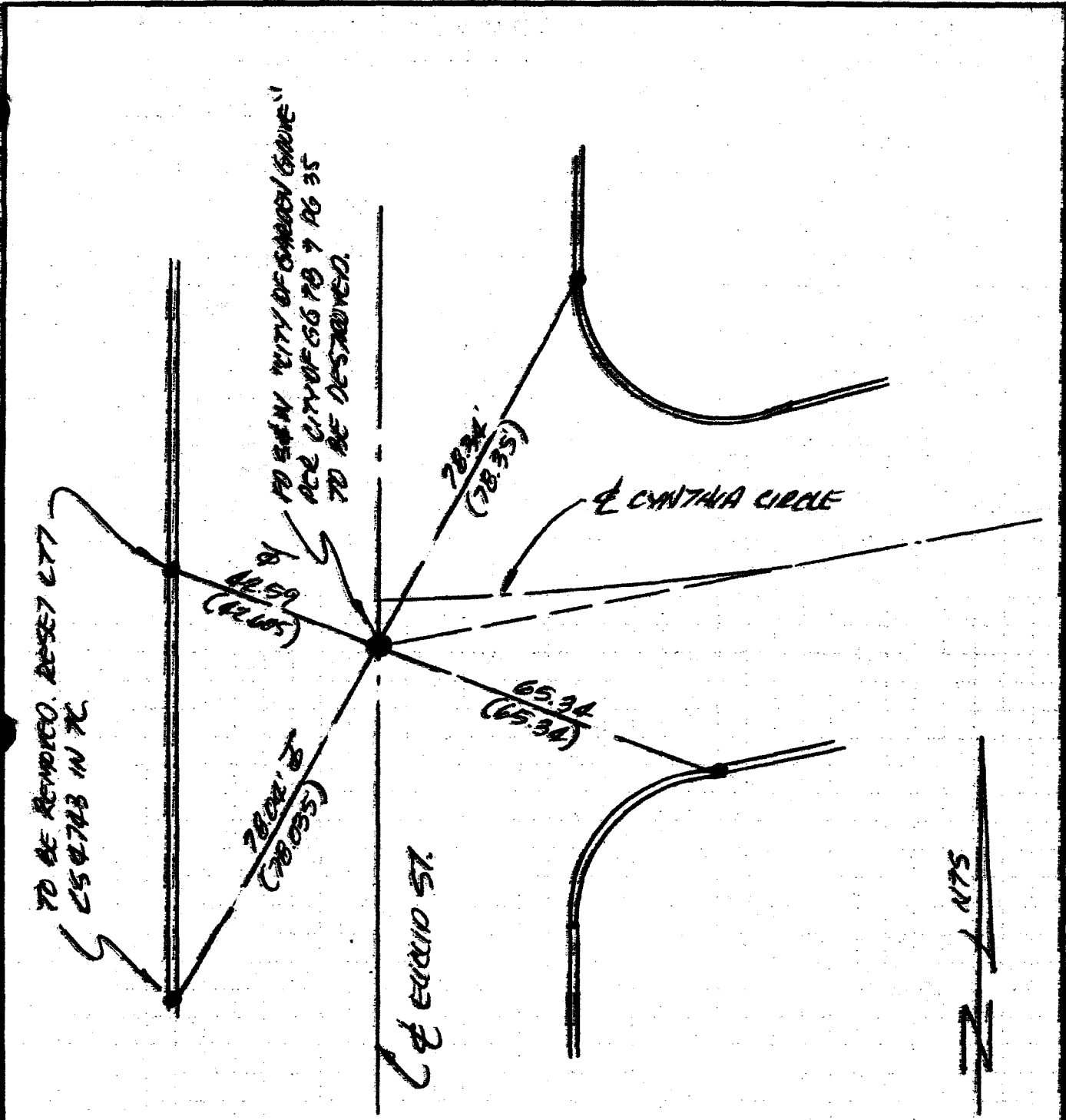
▲ = FO LTT '86 SURVEY' IN TC PER CR 2004-1265.

ALL DISTANCES ARE MEAS. PER CR 2004-1265



● = FO L77 "CITY OF GARDEN GROVE" PER CITY OF 66 70 7 PG 35 UNLESS OTHERWISE NOTED.

() = RECORD PER CITY OF GARDEN GROVE THE BOOK 7 PG 35.



● = PD LTT "CITY OF GARDEN GROVE" PER CITY OF 66 THE BOOK 7 PG 35 UNLESS OTHERWISE NOTED.

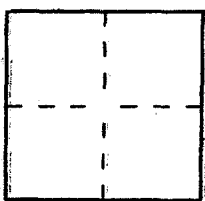
() = RECORD PER CITY OF GARDEN GROVE THE BOOK 7 PG 35.

CORNER RECORD

Document Number 2004-1643 A

City of GARDEN GROVE County of ORANGE, California

Brief Legal Description @ P1 EUCLID ST @ CYNTHIA CIRCLE



CORNER TYPE

Government Corner Control

Meander Property

Rancho Other

Date of Survey 9/30/04

COORDINATES (Optional)

N. _____

E. _____

Zone: _____ NAD27 NAD83

NAD83 Epoch _____

Elev. _____

Vert. Datum: NGVD29 NAVD83

Meas. Units: Metric Imperial

U.S. Survey foot

Corner — Left as found Found and tagged Established Reestablished Rebuilt

Identification and type of corner found; Evidence used to identify or procedure used to establish or reestablish the corner.

SEE PAGE 2. THE PURPOSE OF THIS CR IS TO PERPETUATE THE SURVEY MONUMENTS ALONG EUCLID ST. PRIOR TO MAJOR STREET REHABILITATION.


A description of the physical condition of the monument as found and as set or reset:

SEE PAGE 2

SURVEYOR'S STATEMENT

This Corner Record was prepared by me or under my direction in conformance with the Land Surveyor's Act on 10/2/04

Signed [Signature] L.S. or R.C.E. No. 4743



COUNTY SURVEYOR'S STATEMENT

This Corner Record was received OCT 08 2004

and examined and filed OCT 20 2004

Signed [Signature] L.S. or R.C.E. No. CS 6254

Title DEPUTY COUNTY SURVEYOR



County Surveyor's Comment _____

CORNER RECORD

1995 10 5

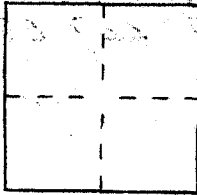
Document Number _____

City of GARDEN GROVE

County of _____

California

Brief Legal Description @ P1 EUCLID ST & CYNTHIA CIRCLE



CORNER TYPE

- Government Corner Control
- Meander Property
- Rancho Other

Date of Survey 9/30/04

COORDINATES (Optional)

N. _____
 E. _____
 Zone _____ NAD27 NAD83
 NAD83 Epoch _____
 Elev. _____
 Vert. Datum: NGVD29 NAVD88
 Meas. Units: Metric Imperial
 U.S. Survey foot

Corner — Left as found Found and tagged Established Reestablished Rebuilt

Identification and type of corner found; Evidence used to identify or procedure used to establish or reestablish the corner.

SEE PAGE 2. THE PURPOSE OF THIS CR IS TO PERPETUATE THE SURVEY MONUMENTS ALONG EUCLID ST. PRIOR TO MAJOR STREET REHABILITATION.


A description of the physical condition of the monument as found and as set or reset:

SEE PAGE 2

SURVEYOR'S STATEMENT

This Corner Record was prepared by me or under my direction in conformance with the Land Surveyor's Act on 10/2/04

Signed B. Hall L.S. or R.C.E. No. 4743



COUNTY SURVEYOR'S STATEMENT

This Corner Record was received _____

and examined and filed _____

Signed _____ L.S. or R.C.E. No. _____

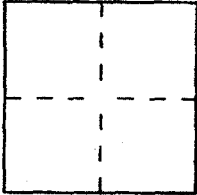
Title _____

County Surveyor's Comment _____

CORNER RECORD

Document Number 2005-0912B
City of GARDEN GROVE County of ORANGE, California

Brief Legal Description E PI EUCLID ST. @ CYNTHIA CIRCLE



CORNER TYPE

Government Corner Control
Meander Property
Rancho Other
Date of Survey 4/18/05

COORDINATES (Optional)

N. _____
E. _____
Zone _____ NAD27 NAD83
NAD83 Epoch _____
Elev. _____
Vert. Datum: NGVD29 NAVD88
Meas. Units: Metric Imperial
U.S. Survey foot

Corner — Left as found Found and tagged Established Reestablished Rebuilt

Identification and type of corner found; Evidence used to identify or procedure used to establish or reestablish the corner:

SEE PG 2

A description of the physical condition of the monument as found and as set or reset:


SEE PG 2

SURVEYOR'S STATEMENT

This Corner Record was prepared by me or under my direction in conformance with

the Land Surveyor's Act on JULY 4, 2005

Signed [Signature] L.S. or R.C.E. No. 4743




COUNTY SURVEYOR'S STATEMENT

This Corner Record was received JUL 07 2005

and examined and filed AUG 15 2005

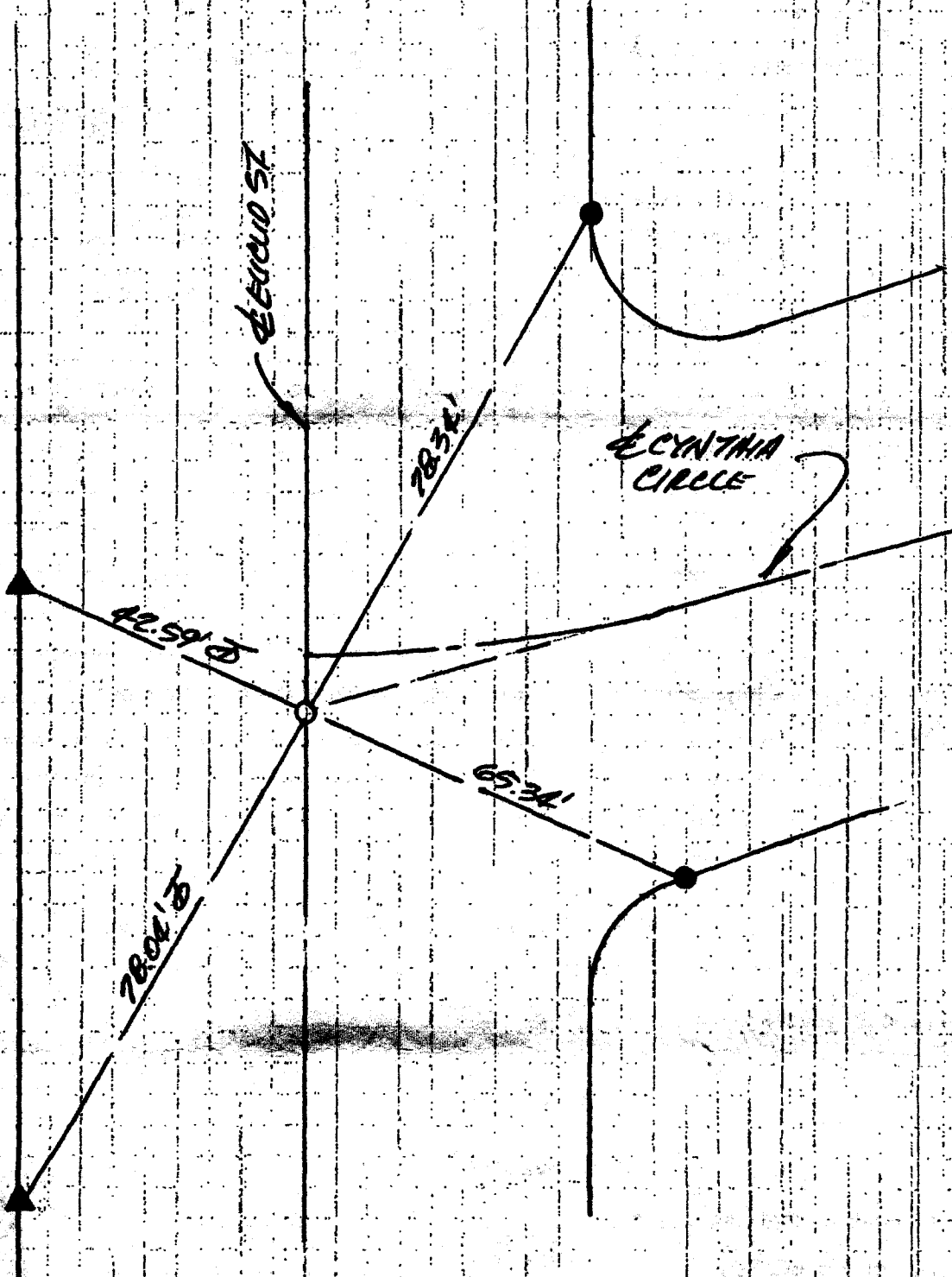
Signed [Signature] L.S. or R.C.E. No. 7212

Title DEPUTY COUNTY SURVEYOR



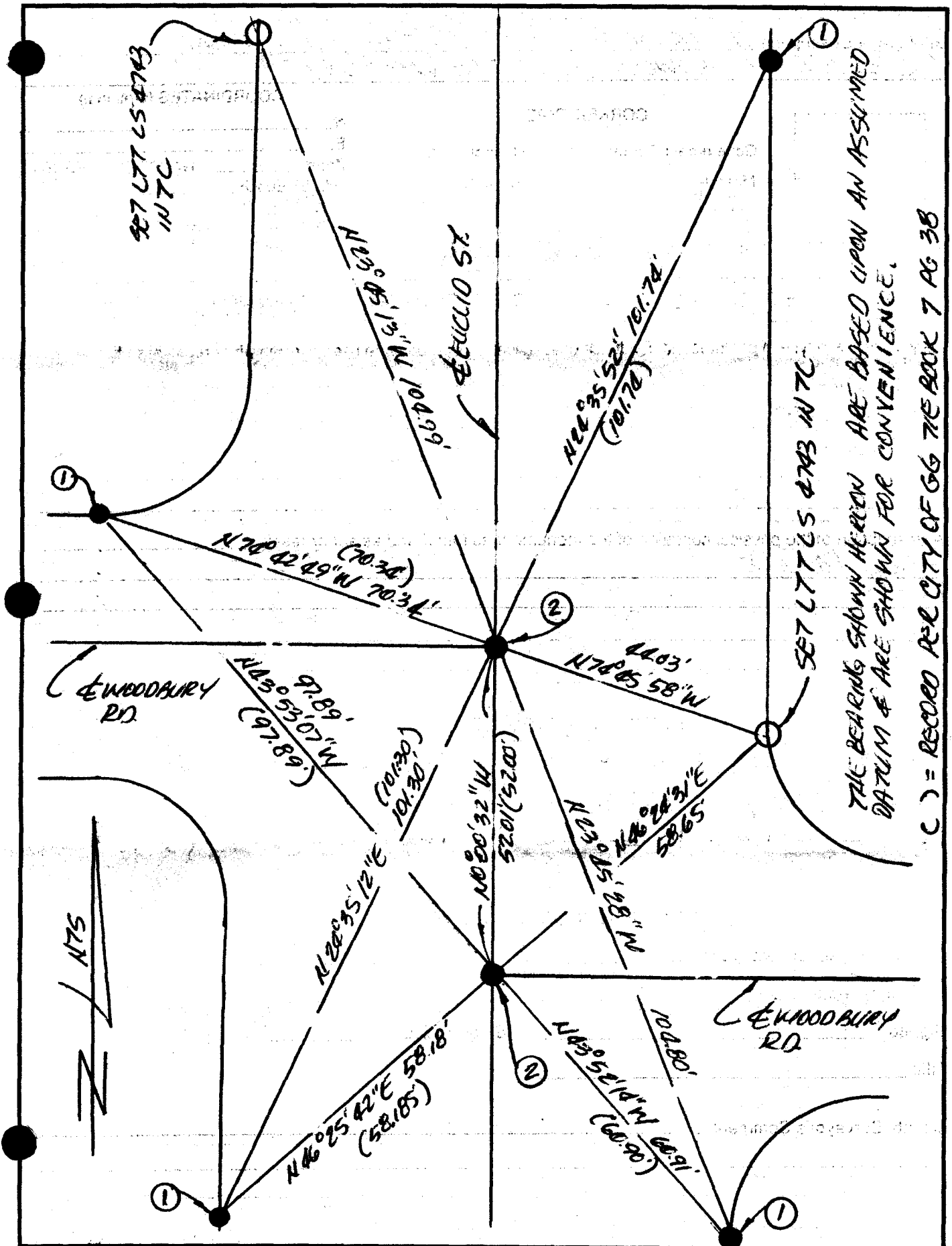
County Surveyor's Comment _____

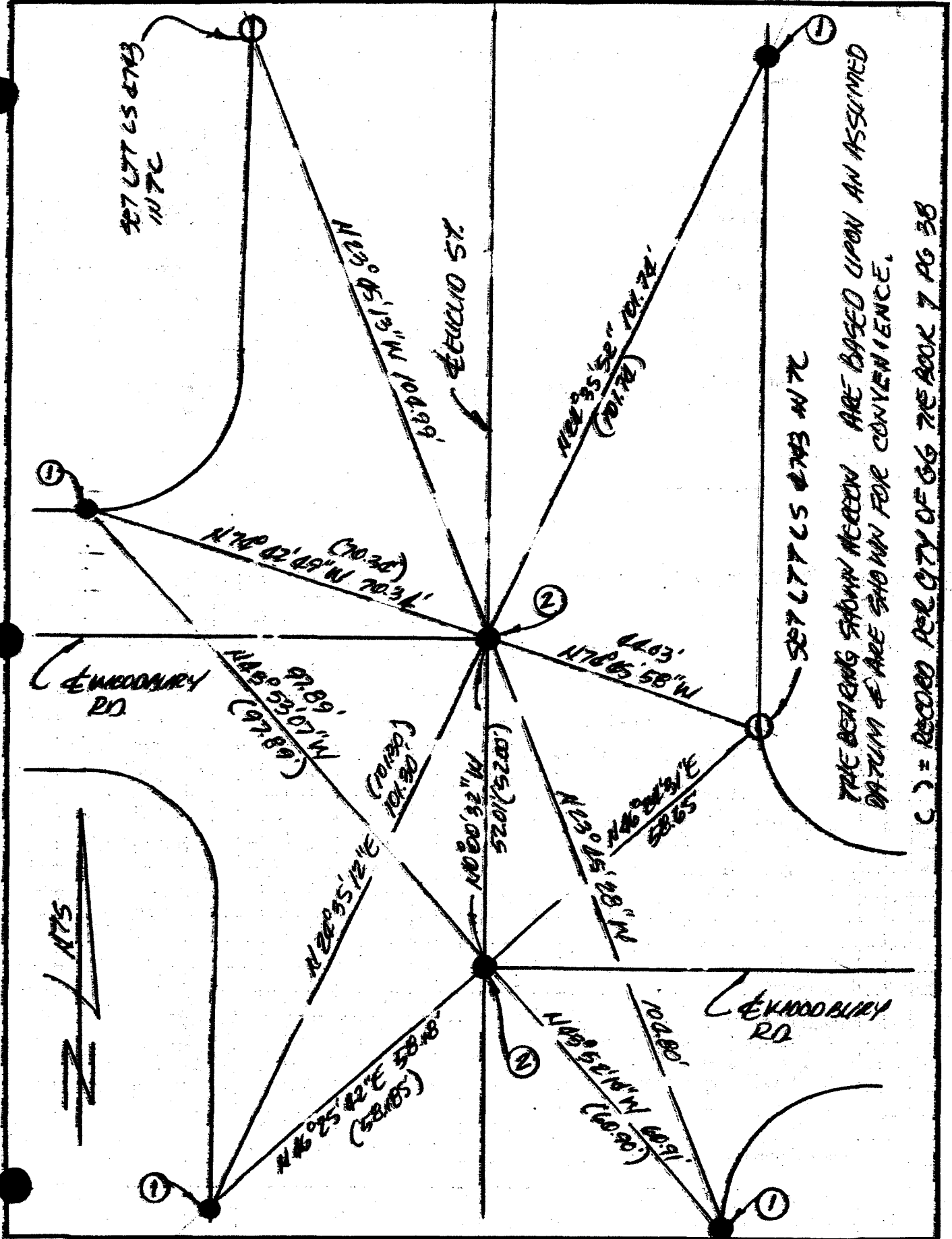
NO SCALE



- = SET GRADE AND SEW LS 4743
- = FD LTY "CITY OF GARDENSTONE" IN TC PER CR 2004-1643A
- ▲ = FD LTY LS 4743 IN TC PER CR 2004-1643A

ALL DISTANCES ARE M&P PER CR 2004-1643A





THE BEARINGS SHOWN HEREON ARE BASED UPON AN ASSUMED DATUM & ARE SHOWN FOR CONVENIENCE.

C. = RECORD PER CITY OF 66 THE BOOK 7 PG 38

CORNER RECORD

Document Number 2004-1642 A

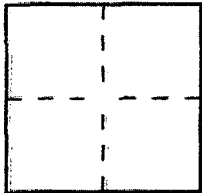
City of GARDEN GROVE

County of ORANGE

California

Brief Legal Description E INT OF EUCLID ST & WOODBURY RD.

COORDINATES (Optional)



CORNER TYPE

Government Corner Control
Meander Property
Rancho Other
Date of Survey 9/30/04

N. _____
E. _____
Zone NAD27 NAD83
NAD83 Epoch _____
Elev. _____
Vert. Datum: NGVD29 NAVD88
Meas. Units: Metric Imperial
U.S. Survey foot

Corner — Left as found Found and tagged Established Reestablished Rebuilt

Identification and type of corner found; Evidence used to identify or procedure used to establish or reestablish the corner:

SEE PAGE 2. THE PURPOSE OF THIS OR IS TO PERPETUATE THE SURVEY MONUMENTS ALONG EUCLID STREET PRIOR TO MAJOR STREET REHAB.

A description of the physical condition of the monument as found and as set or reset:

① = FD LTY "CITY OF GARDEN GROVE" IN TC PER CITY OF GG TIE BOOK 7 PG 38.

② = FD S&W "CITY OF GARDEN GROVE" PER CITY OF GG TIE BOOK 7 PG 38.


SEE SAT 2.

SURVEYOR'S STATEMENT

This Corner Record was prepared by me or under my direction in conformance with

the Land Surveyor's Act on 10/2/04

Signed [Signature] L.S. or R.C.E. No. 4743



COUNTY SURVEYOR'S STATEMENT

This Corner Record was received OCT 0 8 2004

and examined and filed OCT 2 6 2004

Signed [Signature] L.S. or R.C.E. No. LS. 6254
Title DEPUTY COUNTY SURVEYOR



County Surveyor's Comment _____

CORNER RECORD

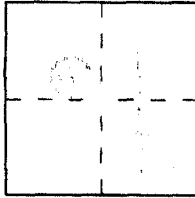
Document Number _____

City of GARDEN GROVE

County of ORANGE

California

Brief Legal Description E INT OF EUCLID ST & WOODBURY RD.



CORNER TYPE

- Government Corner Control
- Meander Property
- Rancho Other

Date of Survey 9/30/04

COORDINATES (Optional)

N. _____
 E. _____
 Zone _____ NAD27 NAD83
 NAD83 Epoch _____
 Elev. _____
 Vert. Datum: NGVD29 NAVD88
 Meas. Units: Metric Imperial
 U.S. Survey foot

Corner — Left as found Found and tagged Established Reestablished Rebuilt

Identification and type of corner found; Evidence used to identify or procedure used to establish or reestablish the corner.

SEE PAGE 2. THE PURPOSE OF THIS CR IS TO PERPETUATE THE SURVEY MONUMENTS ALONG EUCLID STREET PRIOR TO MAJOR STREET REPAIRS.


A description of the physical condition of the monument as found and as set or reset:

- ① = FD LTY "CITY OF GARDEN GROVE" IN TC PER CITY OF GG TIE BOOK 7 PG 38.
 - ② = FD S&W "CITY OF GARDEN GROVE" PER CITY OF GG TIE BOOK 7 PG 38.
- SEE SAT 2.

SURVEYOR'S STATEMENT

This Corner Record was prepared by me or under my direction in conformance with the Land Surveyor's Act on 10/2/04

Signed [Signature] L.S. or R.C.E. No. 4743



COUNTY SURVEYOR'S STATEMENT

This Corner Record was received _____

and examined and filed _____

Signed _____ L.S. or R.C.E. No. _____

Title _____

County Surveyor's Comment _____

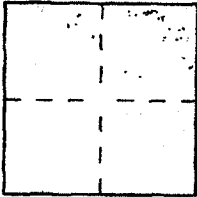
CORNER RECORD

Document Number 2005-0911B

City of GARDEN GROVE

County of ORANGE, California

Brief Legal Description E INT OF EUCLID ST. & WOODBURY RD.



CORNER TYPE

Government Corner Control
 Meander Property
 Rancho Other
 Date of Survey 4/18/05

COORDINATES (Optional)

N. _____
 E. _____
 Zone _____ NAD27 NAD83
 NAD83 Epoch _____
 Elev. _____
 Vert. Datum: NGVD29 NAVD88
 Meas. Units: Metric Imperial
 U.S. Survey foot

Corner — Left as found Found and tagged Established Reestablished Rebuilt

Identification and type of corner found; Evidence used to identify or procedure used to establish or reestablish the corner.

SEE PG 2

A description of the physical condition of the monument as found and as set or reset:


SEE PG 2

SURVEYOR'S STATEMENT

This Corner Record was prepared by me or under my direction in conformance with

the Land Surveyor's Act on JULY 4, 2005

Signed [Signature] L.S. or R.C.E. No. 4723



COUNTY SURVEYOR'S STATEMENT

This Corner Record was received JUL 07 2005

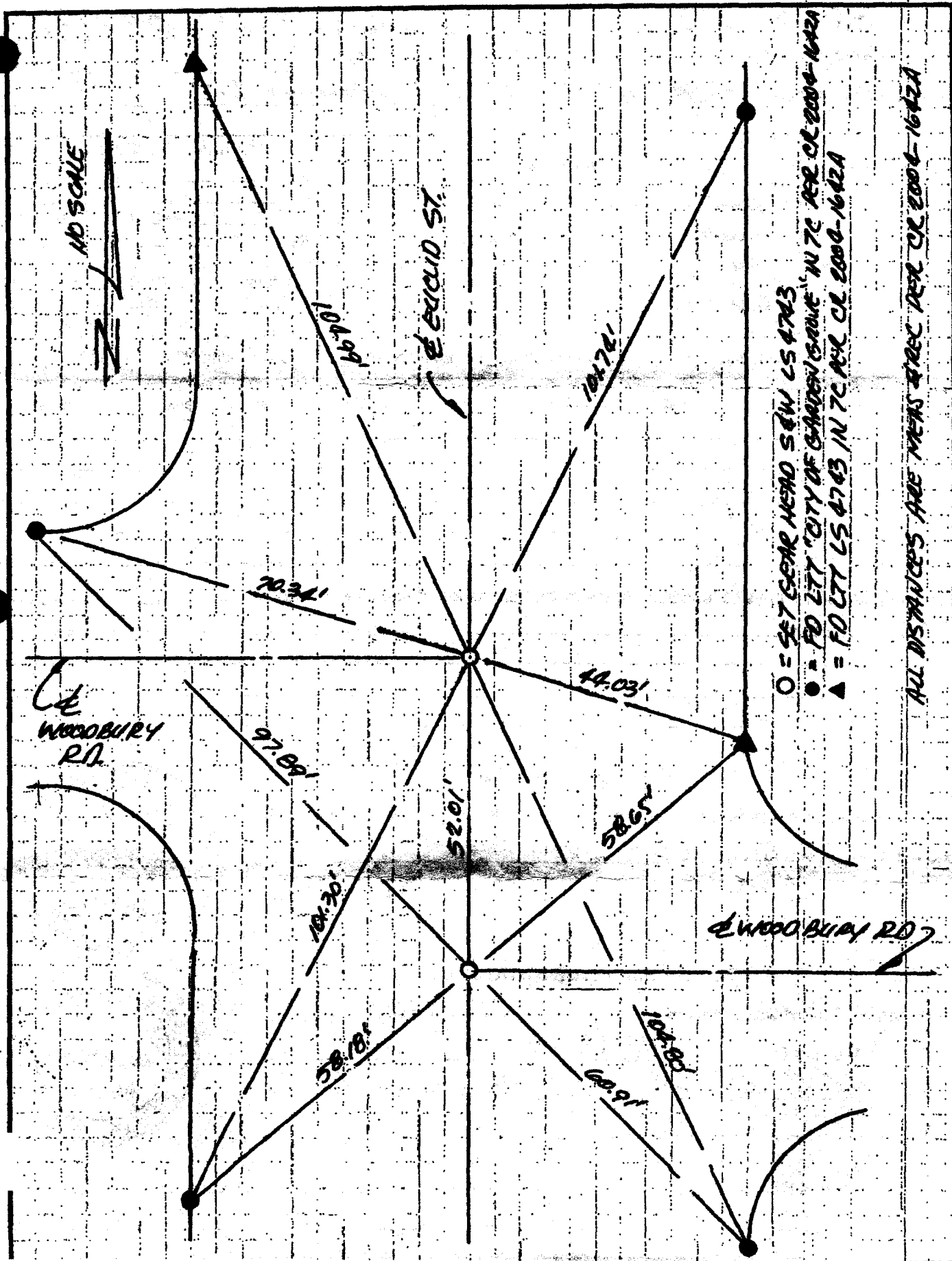
and examined and filed AUG 15 2005

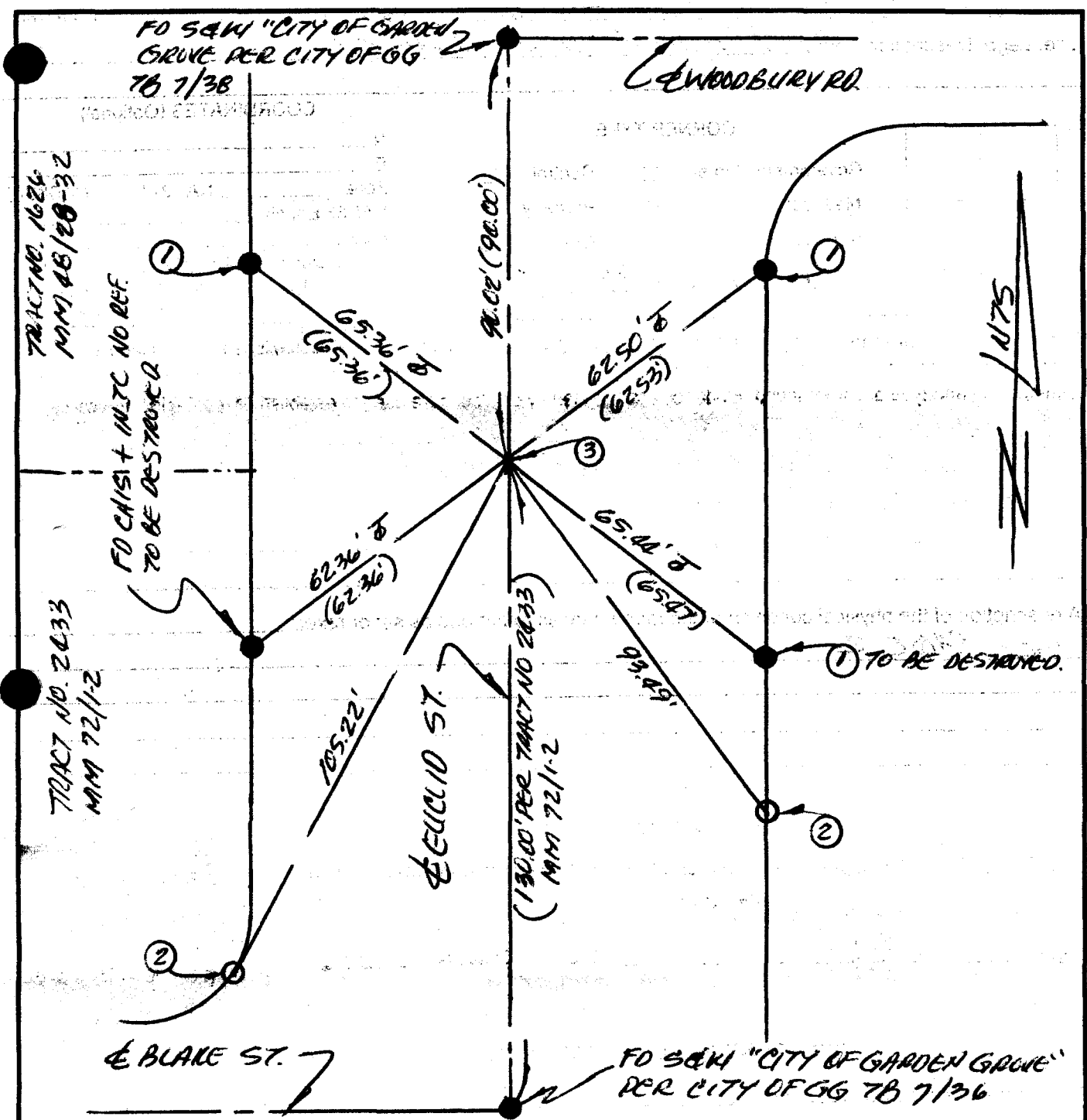
Signed [Signature] L.S. or R.C.E. No. 7212

Title DEPUTY COUNTY SURVEYOR

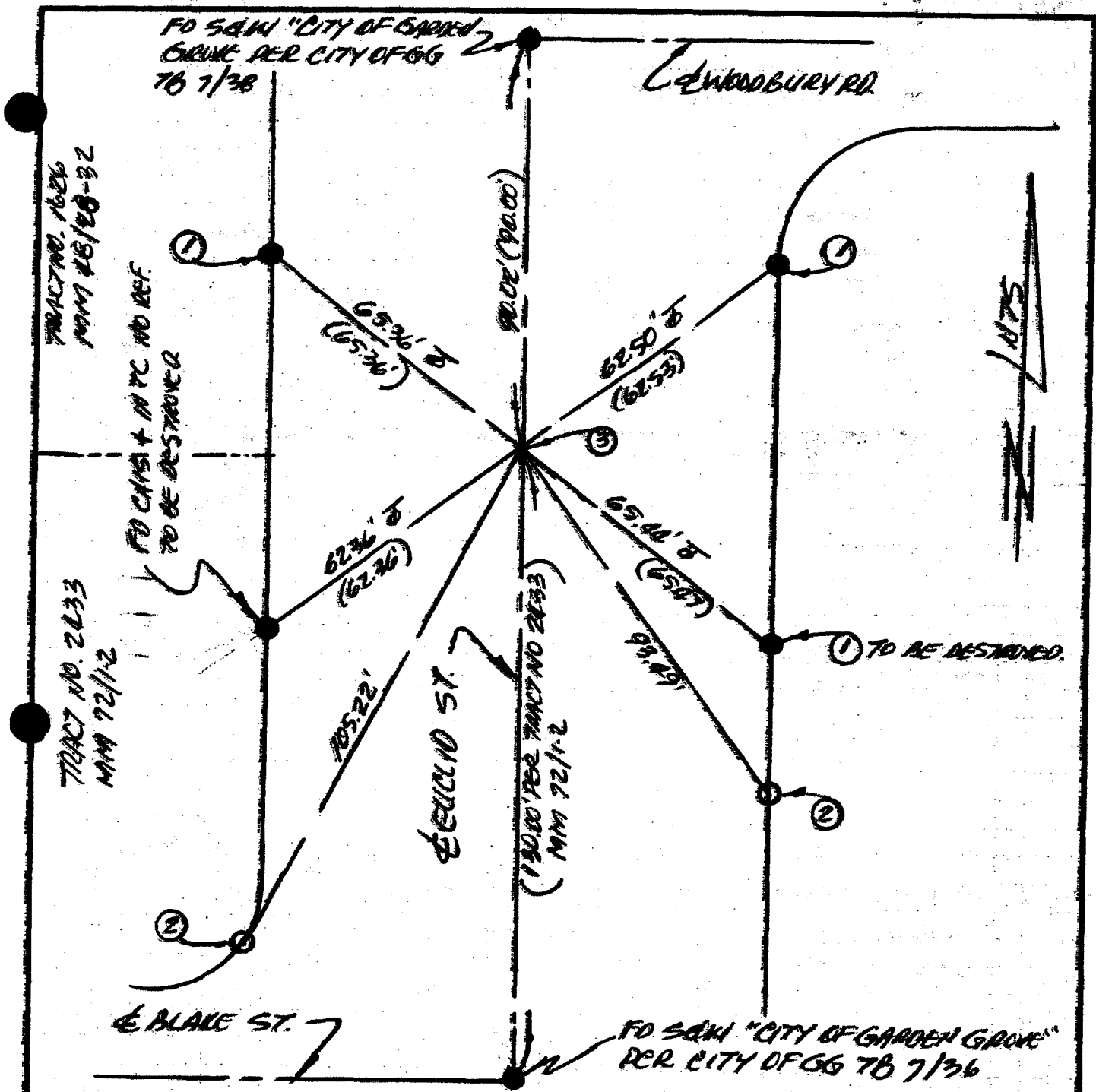


County Surveyor's Comment _____





- ① = FD LTY "CITY OF GARDEN GROVE" PER CITY OF GG T.B. 7/37.
- ② = SET LTY US 4743 IN T.C.
- () = RECORD PER CITY OF GARDEN GROVE TIE BOOK 7/37 UNLESS OTHERWISE NOTED.
- ③ = NE COR SE 1/4, SE 1/4, SEC 6, T. 55, R. 10W SBBM PER TRACT NO. 2433 MM 72/1-2, FD NOTHING. REEST PER CITY OF GG TIE BOOK 7/37 BY INTERSECTION OF TIES.



- ① = FD LTY "CITY OF GARDEN GROVE" PER CITY OF GG T.B. 7/37.
- ② = SET LTY LS 4703 IN T.C.
- () = RECORD PER CITY OF GARDEN GROVE THE BOOK 7/37 UNLESS OTHERWISE NOTED.
- = NE COR SE 1/4, SE 1/4, SEC 5, T. 55, R10W SBBM PER TRACT NO. 2433 MM 72/1-2. FD NOTHING. REEST PER CITY OF GG THE BOOK 7/37. BY INTERSECTION OF TIES. NOTHING SET-AREA MAY GET DISTURBED.

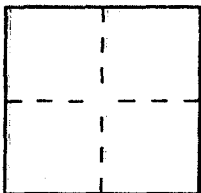
CORNER RECORD

Document Number 2004-1641 A

City of GARDEN GROVE

County of ORANGE, California

Brief Legal Description NE COR SE 1/4, SE 1/4, SEC. 5, T. 5S, R. 10W SBDM. E EUCLID ST BETWEEN BLAKE ST & WOODBURY RD.



CORNER TYPE

- Government Corner
- Control
- Meander
- Property
- Rancho
- Other

Date of Survey 9/30/04

COORDINATES (Optional)

- N: _____
- E: _____
- Zone NAD27 NAD83
- NAD83 Epoch _____
- Elev. _____
- Vert. Datum: NGVD29 NAVD88
- Meas. Units: Metric Imperial
- U.S. Survey foot

Corner — Left as found Found and tagged Established Reestablished Rebuilt

Identification and type of corner found; Evidence used to identify or procedure used to establish or reestablish the corner:

SEE PAGE 2. THE PURPOSE OF THIS CR IS TO PERPETUATE THE SURVEY MONUMENTS ALONG EUCLID ST. PRIOR TO MAJOR STREET RENOV.


A description of the physical condition of the monument as found and as set or reset:

SEE PAGE 2.

SURVEYOR'S STATEMENT

This Corner Record was prepared by me or under my direction in conformance with the Land Surveyor's Act on Oct 2, 2004

Signed [Signature] L.S. or R.C.E. No. 4743



COUNTY SURVEYOR'S STATEMENT

This Corner Record was received OCT 08 2004

and examined and filed OCT 26 2004

Signed [Signature] L.S. or R.C.E. No. 6254

Title DEPUTY COUNTY SURVEYOR



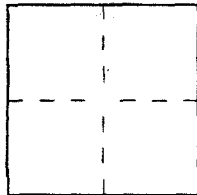
County Surveyor's Comment _____

CORNER RECORD

Document Number _____

City of GARDEN GROVE County of ORANGE, California

Brief Legal Description NE COR SE 1/4, SE 1/4, SEC. 5, T. 5S, R. 10W SBBM. & EUCLID ST BETWEEN BLAKE ST & WOODBURY RD.



CORNER TYPE

- Government Corner Control
- Meander Property
- Rancho Other

Date of Survey 9/30/04

COORDINATES (Optional)

- N. _____
- E. _____
- Zone _____ NAD27 NAD83
- NAD83 Epoch _____
- Elev. _____
- Vert. Datum: NGVD29 NAVD88
- Meas. Units: Metric Imperial
- U.S. Survey foot

Corner — Left as found Found and tagged Established Reestablished Rebuilt

Identification and type of corner found; Evidence used to identify or procedure used to establish or reestablish the corner:

SEE PAGE 2. THE PURPOSE OF THIS CR IS TO PERPETUATE THE SURVEY MONUMENTS ALONG EUCLID ST. PRIOR TO MAJOR STREET REHAIR.


A description of the physical condition of the monument as found and as set or reset:

SEE PAGE 2.

SURVEYOR'S STATEMENT

This Corner Record was prepared by me or under my direction in conformance with the Land Surveyor's Act on Oct 2, 2004

Signed [Signature] L.S. or R.C.E. No. 4743



COUNTY SURVEYOR'S STATEMENT

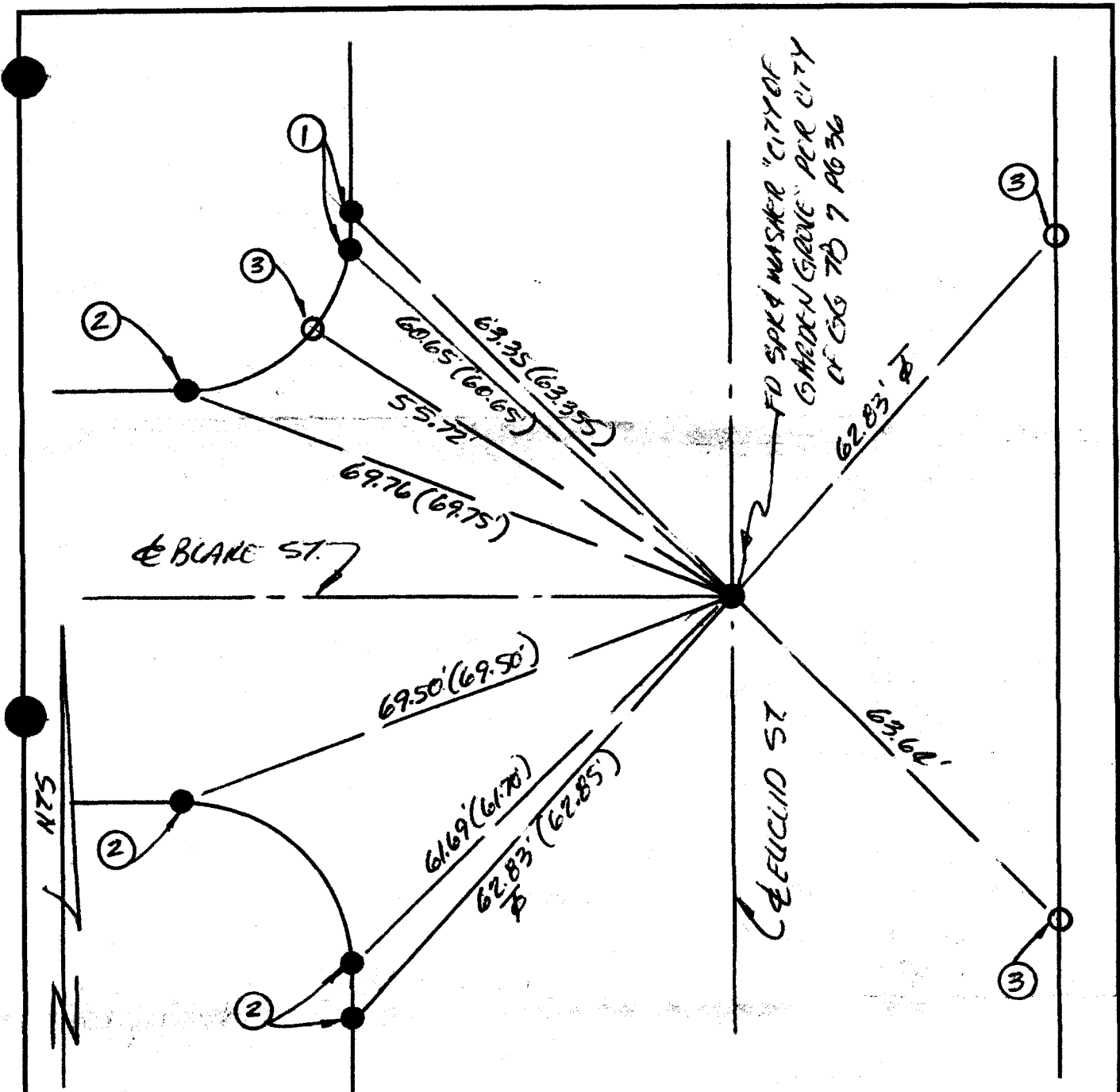
This Corner Record was received _____

and examined and filed _____

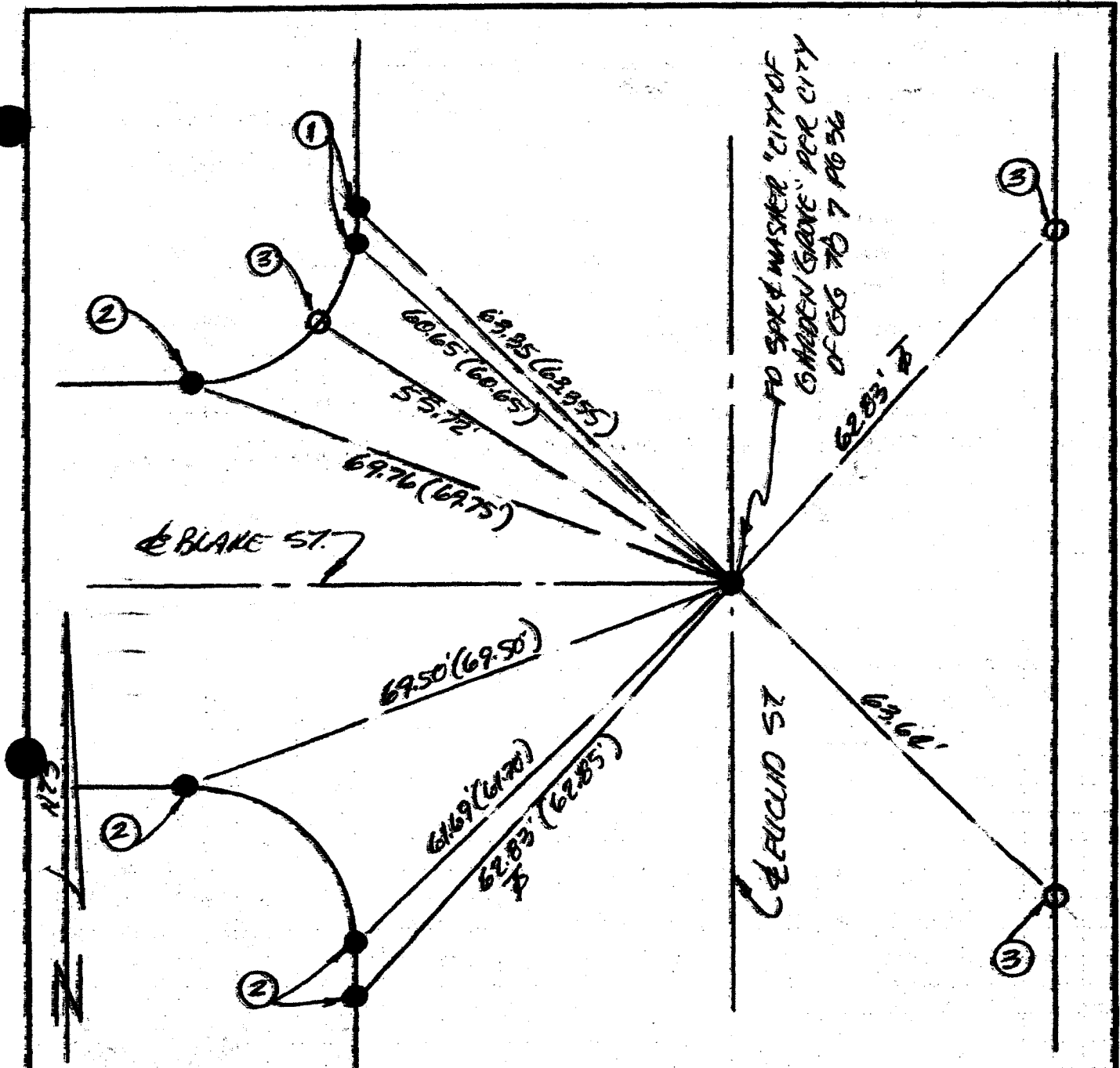
Signed _____ L.S. or R.C.E. No. _____

Title _____

County Surveyor's Comment _____



- ① = FD CHISLED + IN TC PER CITY OF CG 7B 7/36 TO BE DESTROYED.
- ② = FD CHISLED + IN TC PER CITY OF CG 7B 7/36. SET LTT LS 4743.
- ③ = SET LTT LS 4743 IN T.C.
- () = RECORD PER CITY OF GARDEN GROVE TIE BOOK 7 PG 36.



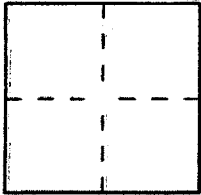
- ① = FO CHISLED + IN TC PER CITY OF GG 7B 7/36 TO BE DESTROYED.
- ② = FO CHISLED + IN TC PER CITY OF GG 7B 7/36. SET LTT LS 4743.
- ③ = SET LTT LS 4743 IN T.C.
- () = RECORD PER CITY OF GARDEN GROVE TIE BOOK 7 PG 36.

CORNER RECORD

Document Number 2004-1640 A

City of GARDEN GROVE County of ORANGE California

Brief Legal Description E 1/4 7' EUCLID ST. & BLAKE ST.



CORNER TYPE

Government Corner Control
Meander Property
Rancho Other
Date of Survey 9/30/04

COORDINATES (Optional)

N. _____
E. _____
Zone NAD27 NAD83
NAD83 Epoch _____
Elev. _____
Vert. Datum: NGVD29 NAVD88
Meas. Units: Metric Imperial
U.S. Survey foot

Corner — Left as found Found and tagged Established Reestablished Rebuilt

Identification and type of corner found; Evidence used to identify or procedure used to establish or reestablish the corner:

SEE PAGE 2. THE PURPOSE OF THIS CR IS TO PERPETUATE THE SURVEY MONUMENTS ALONG EUCLID STREET PRIOR TO MAJOR STREET REPAIR.

A description of the physical condition of the monument as found and as set or reset:

SEE PAGE 2

SURVEYOR'S STATEMENT

This Corner Record was prepared by me or under my direction in conformance with the Land Surveyor's Act on 10/2/04

Signed [Signature] L.S. or R.C.E. No. 4743




COUNTY SURVEYOR'S STATEMENT

This Corner Record was received OCT 08 2004

and examined and filed OCT 26 2004

Signed [Signature] L.S. or R.C.E. No. L.S. 6254
Title DEPUTY COUNTY SURVEYOR



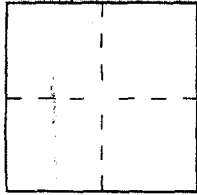
County Surveyor's Comment _____

CORNER RECORD

Document Number _____

City of GARDEN GROVE County of ORANGE, California

Brief Legal Description E 1/4 7th EUCLID ST. & BLAKE ST.



CORNER TYPE

Government Corner Control
 Meander Property
 Rancho Other
 Date of Survey 9/30/04

COORDINATES (Optional)

N. _____
 E. _____
 Zone _____ NAD27 NAD83
 NAD83 Epoch _____
 Elev. _____
 Vert. Datum: NGVD29 NAVD88
 Meas. Units: Metric Imperial
 U.S. Survey foot

Corner — Left as found Found and tagged Established Reestablished Rebuilt

Identification and type of corner found; Evidence used to identify or procedure used to establish or reestablish the corner:

SEE PAGE 2. THE PURPOSE OF THIS CR IS TO PERPETUATE THE SURVEY MONUMENTS ALONG EUCLID STREET PRIOR TO MAJOR STREET RENOV.


A description of the physical condition of the monument as found and as set or reset: _____

SEE PAGE 2

SURVEYOR'S STATEMENT

This Corner Record was prepared by me or under my direction in conformance with the Land Surveyor's Act on 10/2/04

Signed [Signature] L.S. or R.C.E. No. 4743



COUNTY SURVEYOR'S STATEMENT

This Corner Record was received _____

and examined and filed _____

Signed _____ L.S. or R.C.E. No. _____

Title _____

County Surveyor's Comment _____

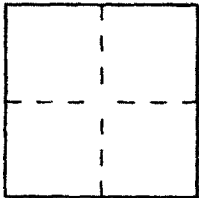
CORNER RECORD

Document Number 2005-0910B

City of GARDEN GROVE

County of ORANGE, California

Brief Legal Description INT EUCLID ST. & BLAKE ST.



CORNER TYPE

Government Corner Control
Meander Property
Rancho Other
Date of Survey 4/18/05

COORDINATES (Optional)

N. _____
E. _____
Zone _____ NAD27 NAD83
NAD83 Epoch _____
Elev. _____
Vert. Datum: NGVD29 NAVD88
Meas. Units: Metric Imperial
U.S. Survey foot

Corner — Left as found Found and tagged Established Reestablished Rebuilt

Identification and type of corner found; Evidence used to identify or procedure used to establish or reestablish the corner:

SEE PG 2

A description of the physical condition of the monument as found and as set or reset:

SEE PG 2

SURVEYOR'S STATEMENT

This Corner Record was prepared by me or under my direction in conformance with the Land Surveyor's Act on July 2 2005

Signed [Signature] L.S. or R.C.E. No. 4743




COUNTY SURVEYOR'S STATEMENT

This Corner Record was received JUL 07 2005

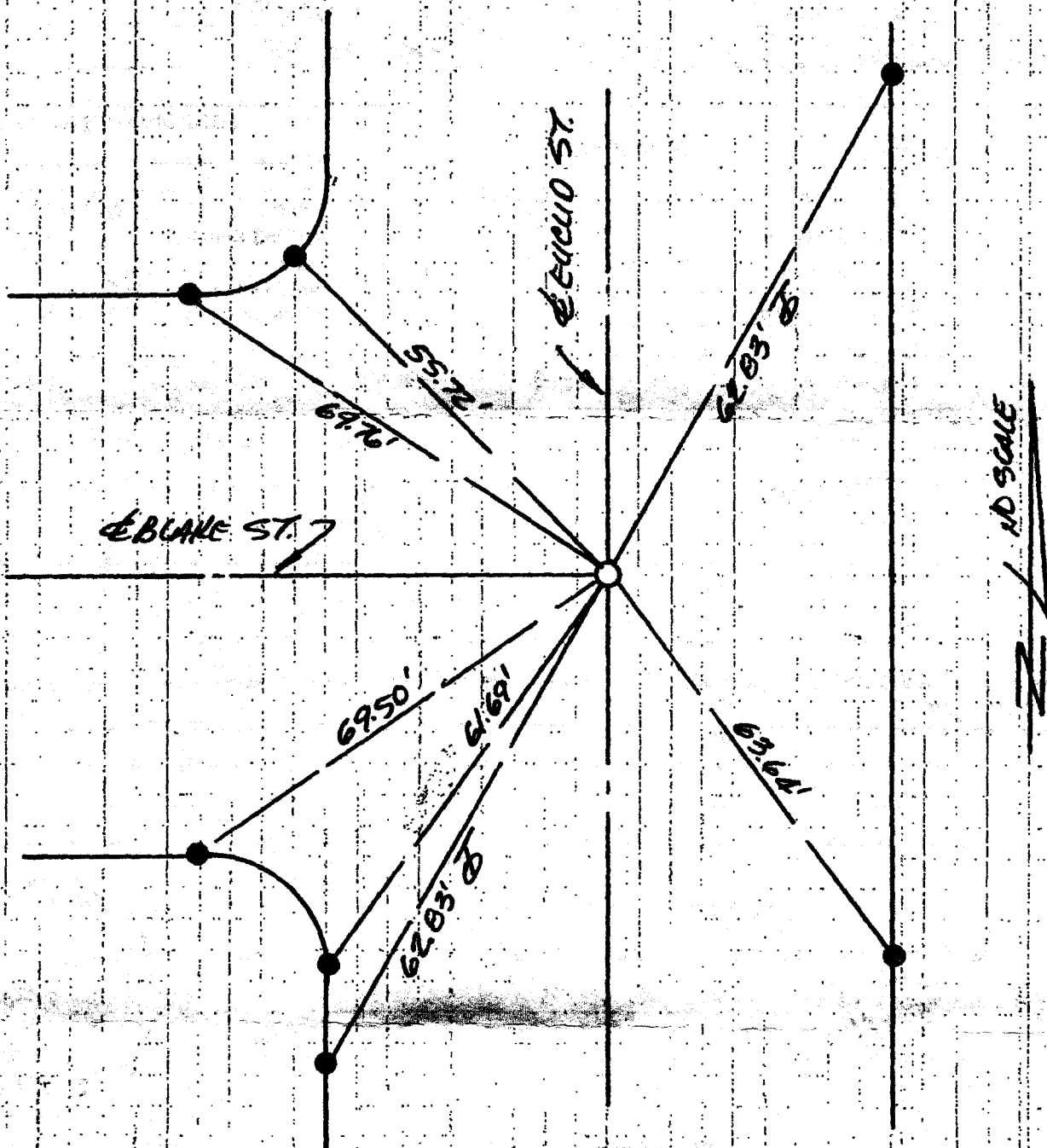
and examined and filed AUG 15 2005

Signed [Signature] L.S. or R.C.E. No. 7212

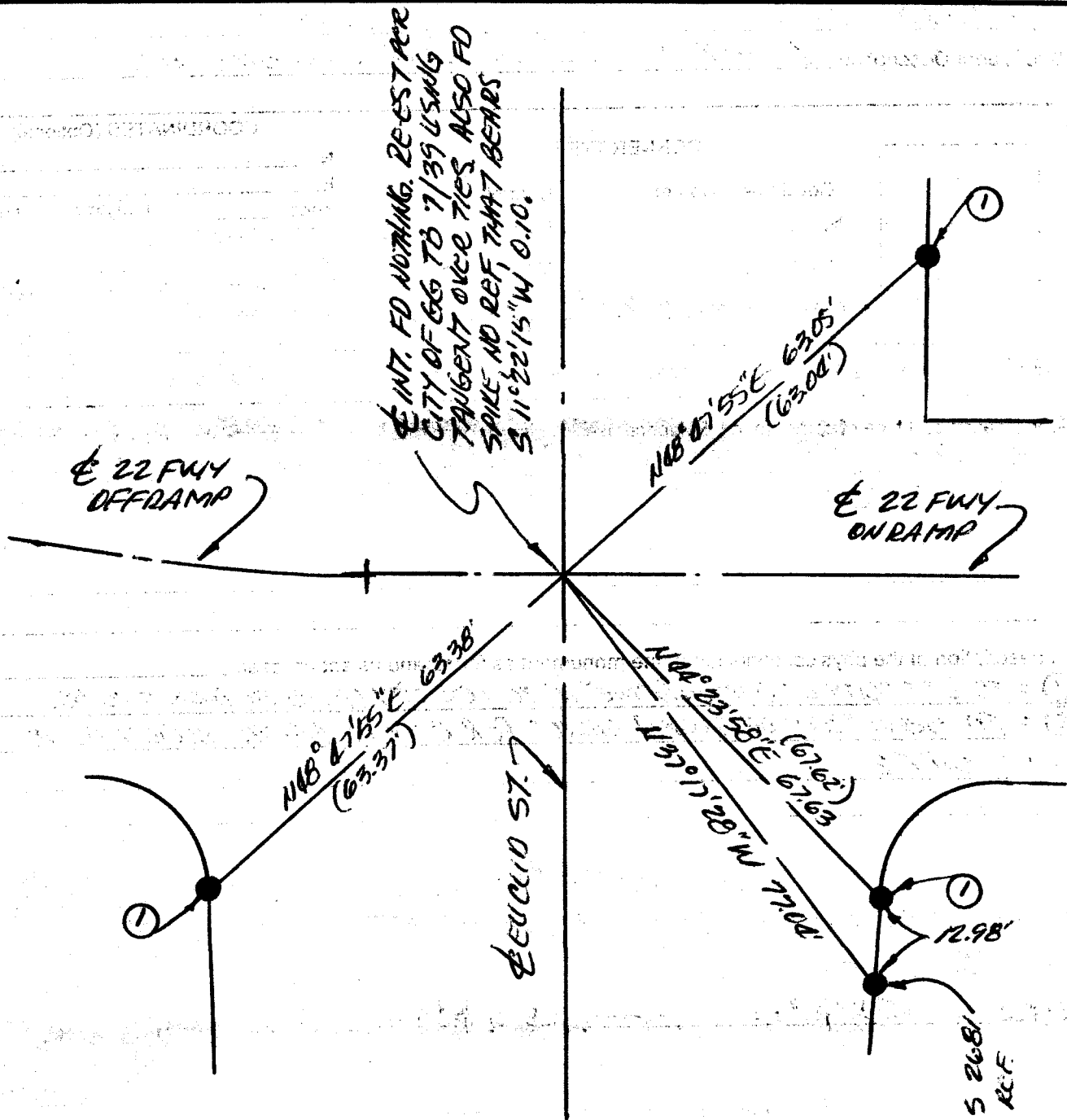
Title DEPUTY COUNTY SURVEYOR



County Surveyor's Comment _____



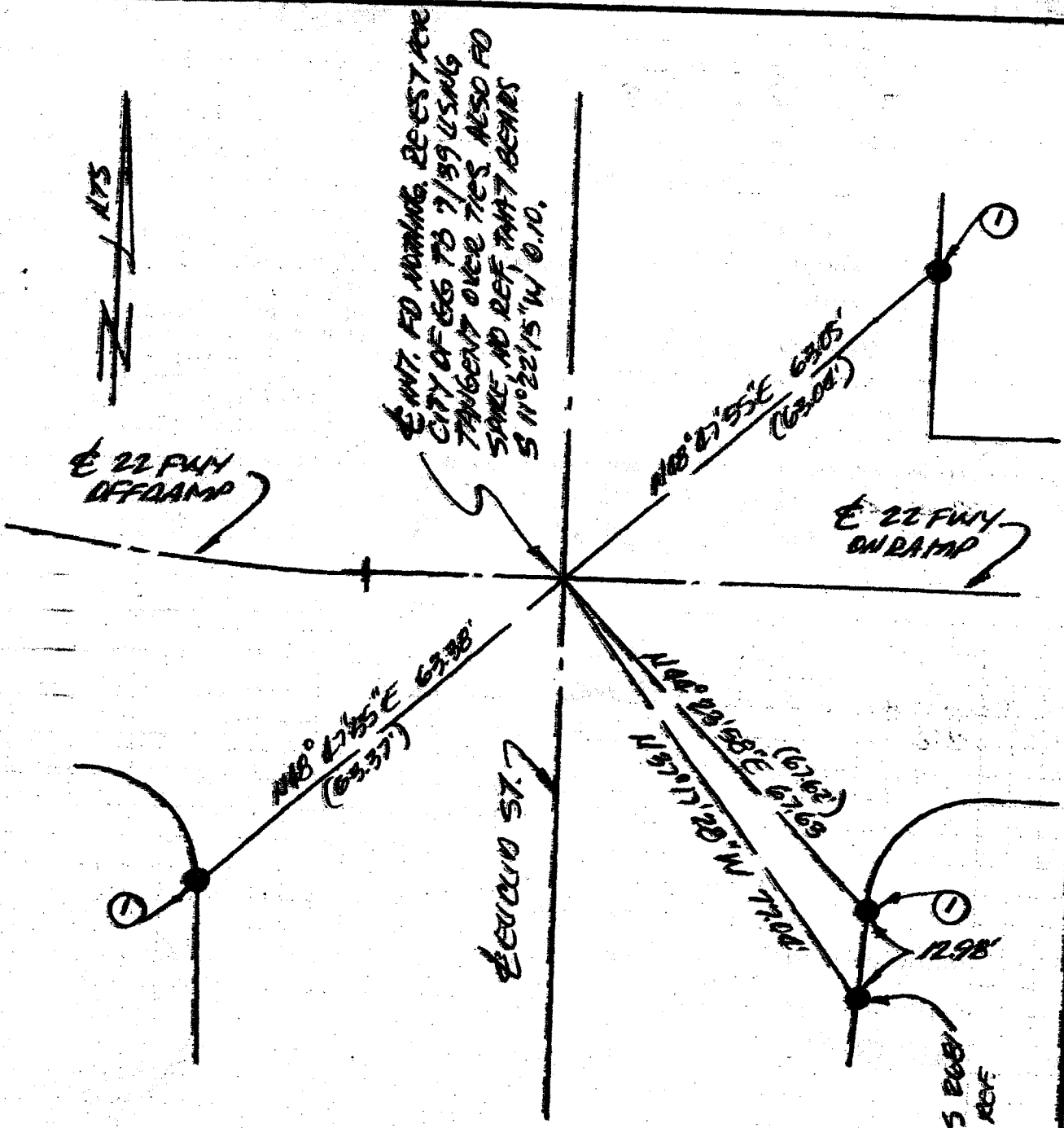
- = SET GEAR HEAD SEWN LS 4743
- = FD LTT LS 4743 IN TC PER CR 2004-1640A
- ALL DISTANCES ARE M&R PER CR 2004-1640A



① = FD LTT "GARDEN GROVE SURVEY RP" PER CITY OF GARDEN GROVE TIE BOOK 7 PAGE 39.

FD LTT 2681'
IN TC NO REF.

THE BEARINGS SHOWN HEREON ARE BASED UPON AN ASSUMED DATUM & ARE SHOWN FOR CONVENIENCE ONLY.



E 22 FWY OFF RAMP
 E 22 FWY ON RAMP
 E 22 FWY
 CUCUVA ST.
 E 22 FWY
 E 22 FWY
 E 22 FWY

E 22 FWY OFF RAMP

E 22 FWY ON RAMP

N108°27'55"E 63.38'
 (63.37')

N108°27'55"E 63.05'
 (63.04')

N108°27'55"E 63.05'
 (63.04')

N108°27'55"E 63.05'
 (63.04')

N108°27'55"E 63.05'
 (63.04')

N108°27'55"E 63.05'
 (63.04')

N108°27'55"E 63.05'
 (63.04')

N108°27'55"E 63.05'
 (63.04')

N108°27'55"E 63.05'
 (63.04')

N108°27'55"E 63.05'
 (63.04')

① = FD LTT "GARDEN GROVE SURVEY RP" PER CITY OF GARDEN GROVE TIE BOOK 7 PAGE 39.

THE BEARINGS SHOWN HEREON ARE BASED UPON AN ASSUMED DATUM & ARE SHOWN FOR CONVENIENCE ONLY.

FD LTT CS 208' IN TC NO REF

CORNER RECORD

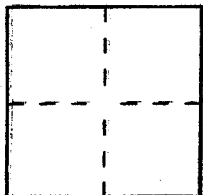
Document Number 2004-1639 A

City of GARDEN GROVES

County of ORANGE

California

Brief Legal Description: E. INT EUCLID ST AT 22 FWY ON-OFF RAMP.



CORNER TYPE

- Government Corner Control
- Meander Property
- Rancho Other

Date of Survey 9/26/04

COORDINATES (Optional)

N. _____
 E. _____
 Zone: _____ NAD27 NAD83
 NAD83 Epoch: _____
 Elev. _____
 Vert. Datum: NGVD29 NAVD88
 Meas. Units: Metric Imperial
 U.S. Survey foot

Corner — Left as found Found and tagged Established Reestablished Rebuilt

Identification and type of corner found; Evidence used to identify or procedure used to establish or reestablish the corner:

SEE PAGE 2. THE PURPOSE OF THIS CR IS TO PERPETUATE THE SURVEY MONUMENTS ALONG EUCLID STREET PRIOR TO MAJOR STREET REPAIR

A description of the physical condition of the monument as found and as set or reset:


SEE PAGE 2.

SURVEYOR'S STATEMENT

This Corner Record was prepared by me or under my direction in conformance with

the Land Surveyor's Act on Oct 2, 2004

Signed B. Hall L.S. or R.C.E. No. 4743



COUNTY SURVEYOR'S STATEMENT

This Corner Record was received OCT 0 8 2004

and examined and filed OCT 26 2004

Signed Michael K. Sullivan L.S. or R.C.E. No. L.S. 6254

Title DEPUTY COUNTY SURVEYOR



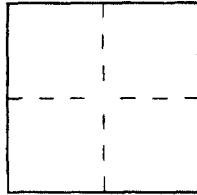
County Surveyor's Comment _____

CORNER RECORD

Document Number _____

City of GARDEN GROVE County of ORANGE, California

Brief Legal Description E1N7 EUCLIO SP AT 22 FULL ON-OFF RAMP.



CORNER TYPE

Government Corner Control
Meander Property
Rancho Other
Date of Survey 9/21/04

COORDINATES (Optional)

N. _____
E. _____
Zone _____ NAD27 NAD83
NAD83 Epoch _____
Elev. _____
Vert. Datum: NGVD29 NAVD88
Meas. Units: Metric Imperial
U.S. Survey foot

Corner — Left as found Found and tagged Established Reestablished Rebuilt

Identification and type of corner found; Evidence used to identify or procedure used to establish or reestablish the corner:

SEE PAGE 2. THE PURPOSE OF THIS CR IS TO PERPETUATE THE SURVEY MONUMENTS ALONG EUCLIO STREET PRIOR TO MAJOR STREET REHAB

A description of the physical condition of the monument as found and as set or reset:


SEE PAGE 2.

SURVEYOR'S STATEMENT

This Corner Record was prepared by me or under my direction in conformance with

the Land Surveyor's Act on Oct 2, 2004

Signed [Signature] L.S. or R.C.E. No. 4743



COUNTY SURVEYOR'S STATEMENT

This Corner Record was received _____

and examined and filed _____

Signed _____ L.S. or R.C.E. No. _____

Title _____

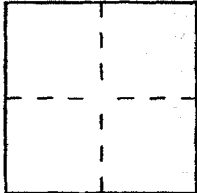
County Surveyor's Comment _____

CORNER RECORD

Document Number 2005-0914B

City of GARDEN GROVE County of ORANGE, California

Brief Legal Description 4 INT EDUC ST & AVOLENCIA PLACE



CORNER TYPE

Government Corner Control
 Meander Property
 Rancho Other
 Date of Survey 3/6/05

COORDINATES (Optional)

N. _____
 E. _____
 Zone _____ NAD27 NAD83
 NAD83 Epoch _____
 Elev. _____
 Vert. Datum: NGVD29 NAVD88
 Meas. Units: Metric Imperial
 U.S. Survey foot

Corner — Left as found Found and tagged Established Reestablished Rebuilt

Identification and type of corner found; Evidence used to identify or procedure used to establish or reestablish the corner:

SEE PG 2


A description of the physical condition of the monument as found and as set or reset:

SEE PG 2

SURVEYOR'S STATEMENT

This Corner Record was prepared by me or under my direction in conformance with the Land Surveyor's Act on July 4, 2005

Signed [Signature] L.S. or R.C.E. No. 4743



COUNTY SURVEYOR'S STATEMENT

This Corner Record was received JUL 07 2005

and examined and filed AUG 15 2005

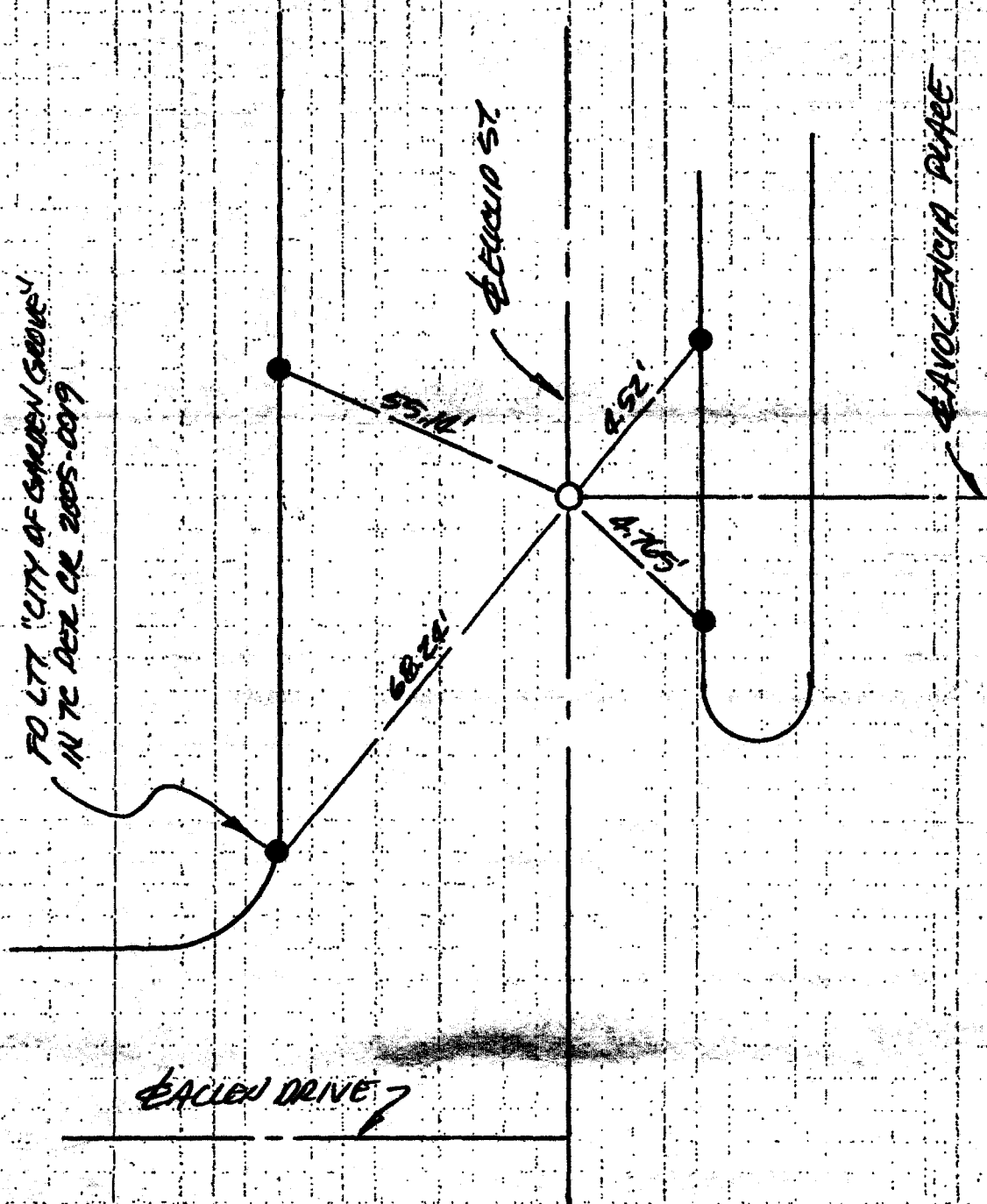
Signed [Signature] L.S. or R.C.E. No. 7212

Title DEPUTY COUNTY SURVEYOR



County Surveyor's Comment _____

FO LTT "CITY OF GARDEN GROVES"
IN 7C PER CR 2005-0019



~~NO SCALE~~

- = SET BEAR HEAD SAW LS 0743
- = FO LTT LS 0743 IN 7C PER CR 2005-0019 UNLESS OTHERWISE NOTED.

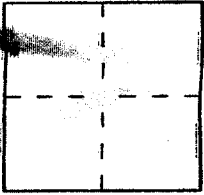
ALL DISTANCES ARE M&R PER CR 2005-0019

CORNER RECORD

Document Number 2005-0019

City of GARDEN GROVE County of ORANGE, California

Brief Legal Description #117 BUCHAN ST. & AVOLENCIA PLACE



CORNER TYPE

Government Corner Control
 Meander Property
 Rancho Other
 Date of Survey 12/30/04

COORDINATES (Optional)

N. _____
 E. _____
 Zone _____ NAD27 NAD83
 NAD83 Epoch _____
 Elev. _____
 Vert. Datum: NGVD29 NAVD88
 Meas. Units: Metric Imperial
 U.S. Survey foot

Corner — Left as found Found and tagged Established Reestablished Rebuilt

Identification and type of corner found; Evidence used to identify or procedure used to establish or reestablish the corner:

SEE PAGE 2


A description of the physical condition of the monument as found and as set or reset:

SEE PAGE 2

SURVEYOR'S STATEMENT

This Corner Record was prepared by me or under my direction in conformance with the Land Surveyor's Act on 12/31/04

Signed [Signature] L.S. or R.C.E. No. 4703



COUNTY SURVEYOR'S STATEMENT


JAN 04 2005

This Corner Record was received JAN 19 2005

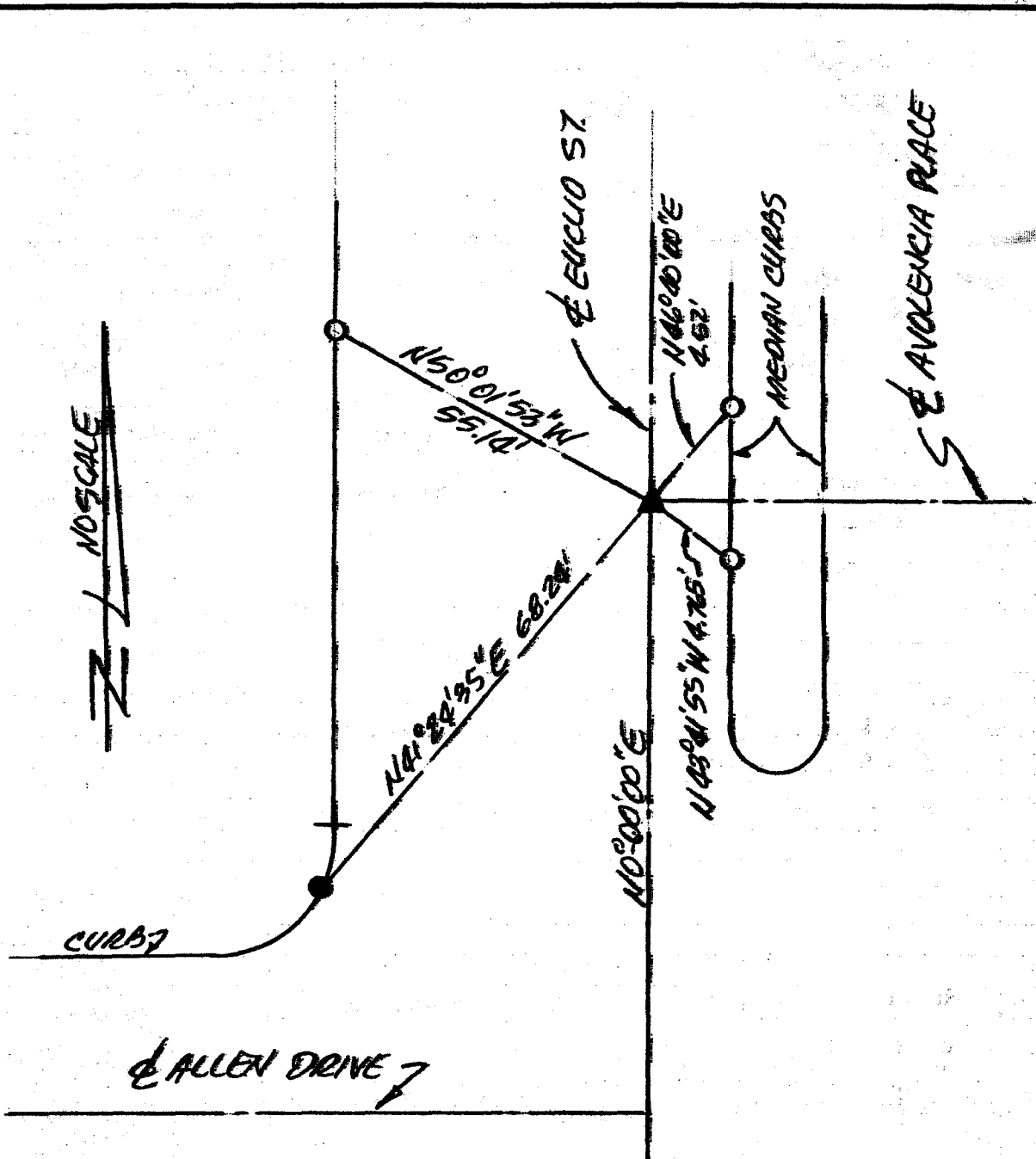
and examined and filed _____

Signed [Signature] L.S. or R.C.E. No. 6803

Title DEPUTY COUNTY SURVEYOR



County Surveyor's Comment _____



- ▲ = FD SINK & WASHER RCE 29203 PER TRACT NO. 15932 MM 791/02-45
- = FD LTT "CITY OF GARDEN GROVE" PER CITY OF GG TIE BOOK II PG 89
- = SET LTT LS 4743

THE BEARINGS SHOWN HEREON ARE BASED UPON AN ASSUMED DATUM AND ARE SHOWN FOR CONVENIENCE.

CORNER RECORD

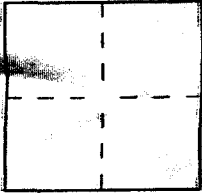
Document Number 2005-0017

City of GARDEN GROVE

County of ORANGE, California

Brief Legal Description E. 1ST PALMYRA DRIVE & EUCLID STREET

COORDINATES (Optional)



CORNER TYPE

Government Corner Control
Meander Property
Rancho Other
Date of Survey 12/30/04

N. _____
E. _____
Zone _____ NAD27 NAD83
NAD83 Epoch _____
Elev. _____
Vert. Datum: NGVD29 NAVD88
Meas. Units: Metric Imperial
U.S. Survey foot

Corner — Left as found Found and tagged Established Reestablished Rebuilt

Identification and type of corner found; Evidence used to identify or procedure used to establish or reestablish the corner:

SEE PAGE 2


A description of the physical condition of the monument as found and as set or reset:

SEE PAGE 2

SURVEYOR'S STATEMENT

This Corner Record was prepared by me or under my direction in conformance with the Land Surveyor's Act on 12/31/04

Signed B. Hoop L.S. or R.C.E. No. 4743




COUNTY SURVEYOR'S STATEMENT

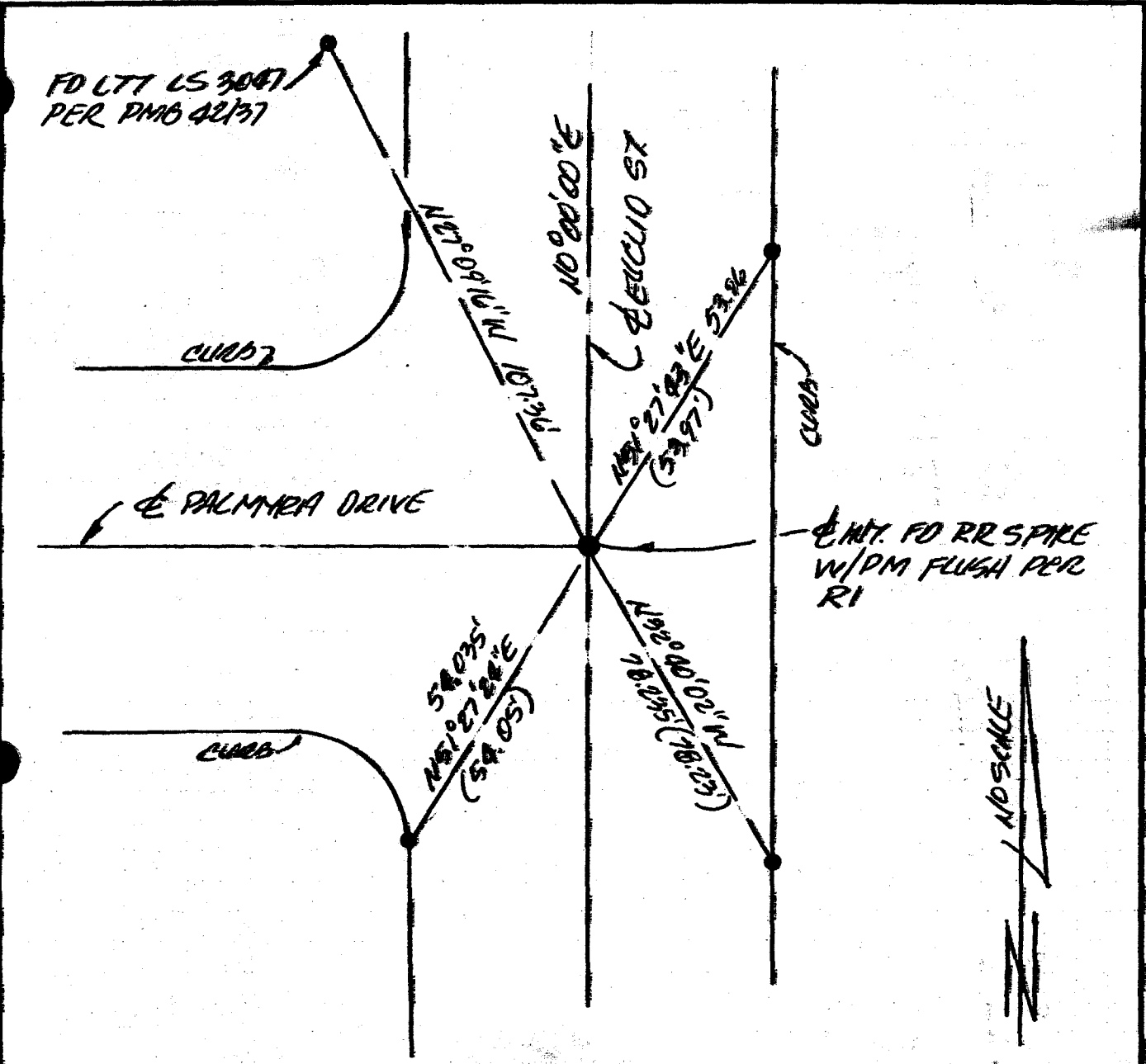
This Corner Record was received JAN 04 2005 and examined and filed JAN 19 2005

Signed Robert Jelinet L.S. or R.C.E. No. 6803

Title DEPUTY COUNTY SURVEYOR



County Surveyor's Comment _____



RI = RECORD PER CITY OF GARDEN GROVE TIE BOOK 1-A PG 82.

() = RECORD PER RI

● = FD LTT "CITY OF GARDEN GROVE" PER RI UNLESS OTHERWISE NOTED

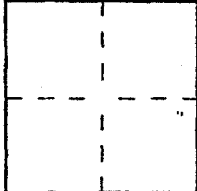
THE BEARINGS SHOWN HEREON AS BASED UPON AN ASSUMED DATUM AND ARE SHOWN FOR CONVENIENCE.

CORNER RECORD

Document Number 2005-0913B

City of GARDEN GROVE County of ORANGE, California

Brief Legal Description E 177 PALMYRA PEUCLO ST.



CORNER TYPE

- Government Corner Control
- Meander Property
- Rancho Other

Date of Survey 3/6/05

COORDINATES (Optional)

N. _____
 E. _____
 Zone _____ NAD27 NAD83
 NAD83 Epoch _____
 Elev. _____
 Vert. Datum: NGVD29 NAVD88
 Meas. Units: Metric Imperial
 U.S. Survey foot

Corner — Left as found Found and tagged Established Reestablished Rebuilt

Identification and type of corner found; Evidence used to identify or procedure used to establish or reestablish the corner:

SEE PG 2


A description of the physical condition of the monument as found and as set or reset:

SEE PG 2

SURVEYOR'S STATEMENT

This Corner Record was prepared by me or under my direction in conformance with the Land Surveyor's Act on July 5 2005

Signed [Signature] L.S. or R.C.E. No. 4743



COUNTY SURVEYOR'S STATEMENT

This Corner Record was received JUL 07 2005 and examined and filed AUG 15 2005

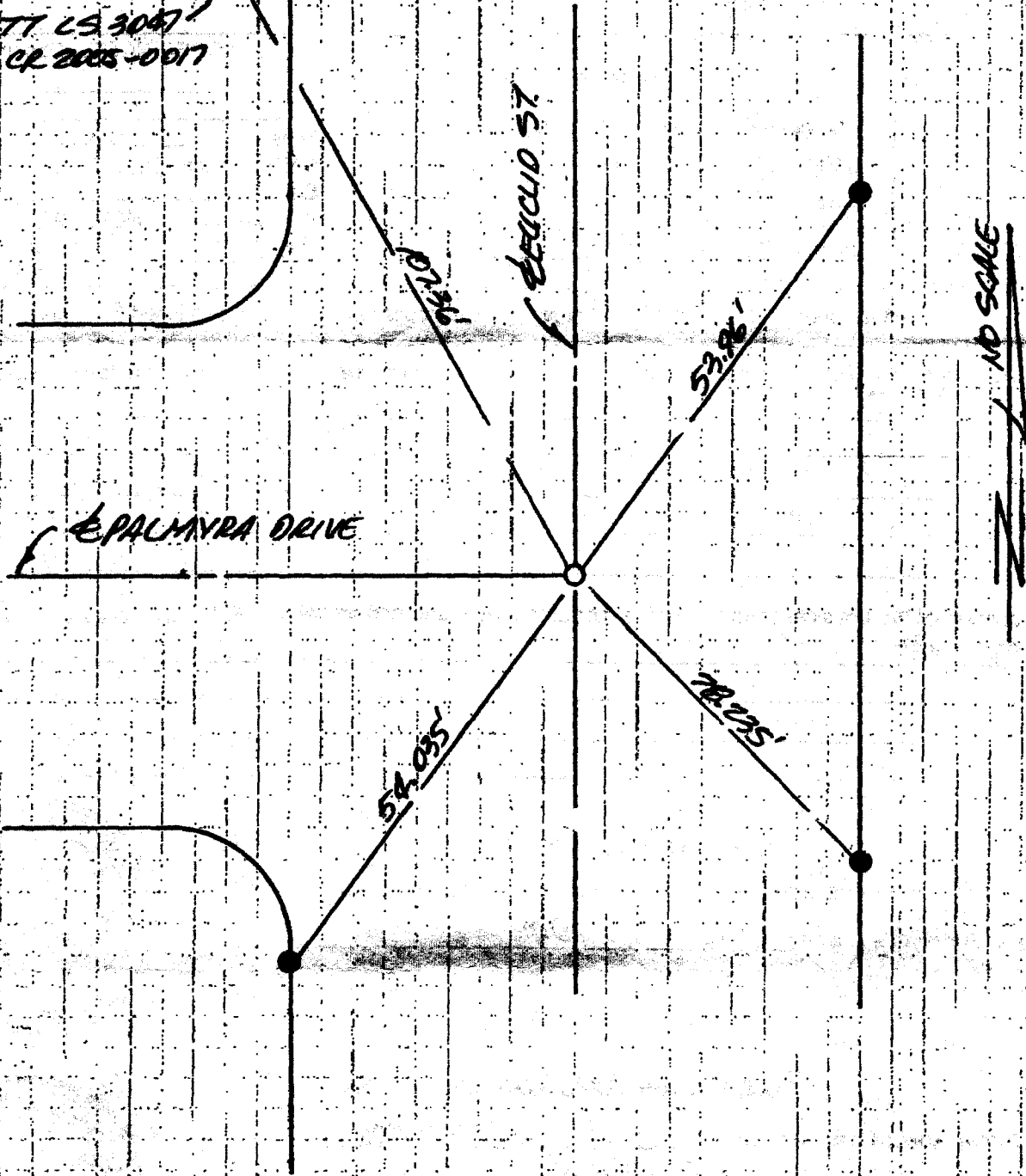
Signed [Signature] L.S. or R.C.E. No. 7212

Title DEPT. COUNTY SURVEYOR



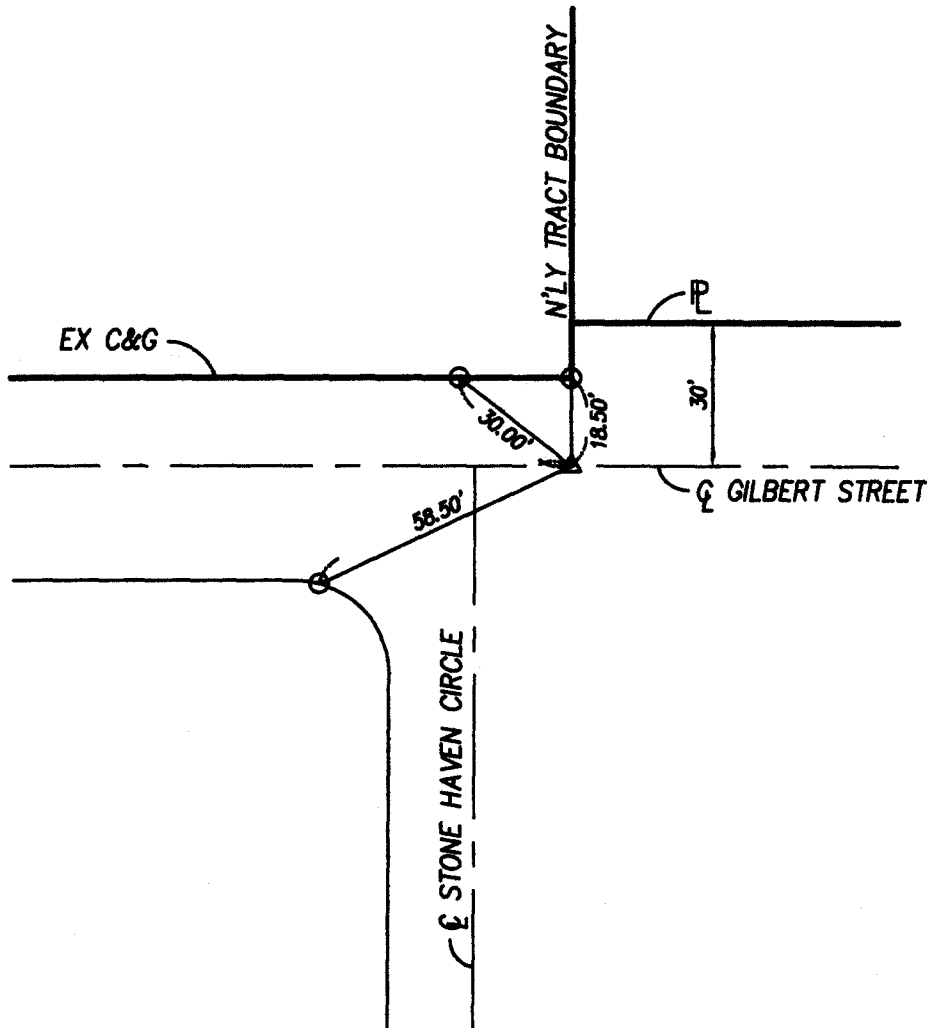
County Surveyor's Comment _____

FD LTT LS 3047
PER CR 2005-0017



- = SET GEAR NO SPIRE & WASHER LS 4703
- = FD LTT "CITY OF GARDEN GROVE" PER CR 2005-0017 UNLESS OTHERWISE NOTED.


ALL DISTANCES ARE MEAS PER CR 2005-0017.



LEGEND

- INDICATES SET LEAD AND TRACK L.S. 7707 ON TOP OF CURB.
- △ INDICATES SET SPK AND W TAG L.S. 7707

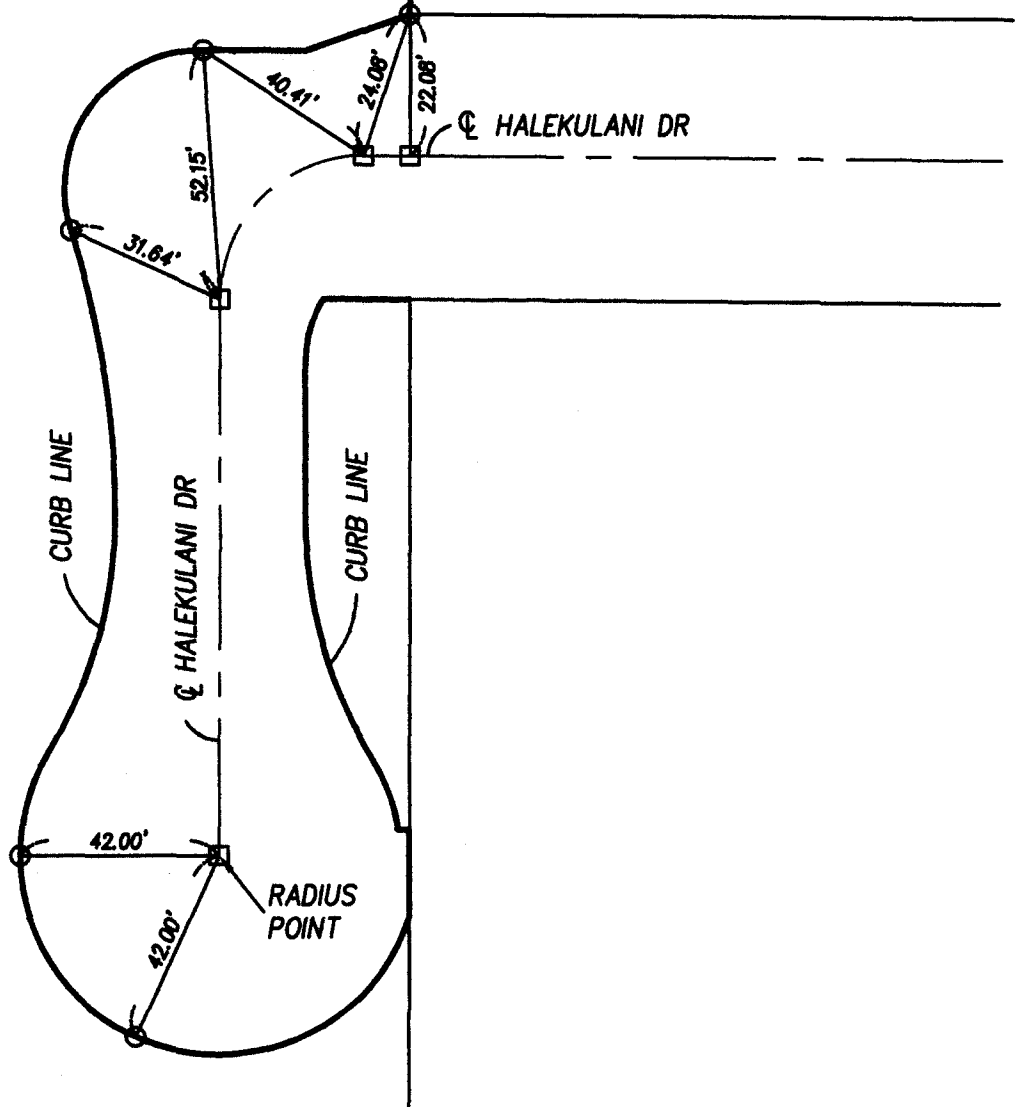


CITY OF GARDEN GROVE	STREET TIES _____ SCALE: 1"=40'
 <p>DMS CONSULTANTS. 12377 Lewis Street #101 Garden Grove, CA. 92840 Phone (714) 740-8841 Fax (714) 740-8842</p>	<p align="center">TRACT No. 16433 GILBERT STREET</p>
TIE BOOK _____ PAGE _____	<p>WALTER F. LUNDIN L.S. No. 7707 <i>Walter F. Lundin</i> DATE: 12/27/04</p>

TRACT BOUNDARY

TB No. 15

PAGE No 36



LEGEND

- INDICATES SET LEAD AND TRACK L.S. 7707 ON TOP OF CURB.
- INDICATES SET GEAR SPK W/WASHER TAGGED L.S. 7707.



CITY OF GARDEN GROVE

STREET TIES

SCALE: 1"=40'

DMS

CONSULTANTS.
 12377 Lewis Street #101
 Garden Grove, CA. 92840
 Phone (714) 740-8841
 Fax (714) 740-8842

TRACT No. 16433
HALEKULANI DR

TIE BOOK

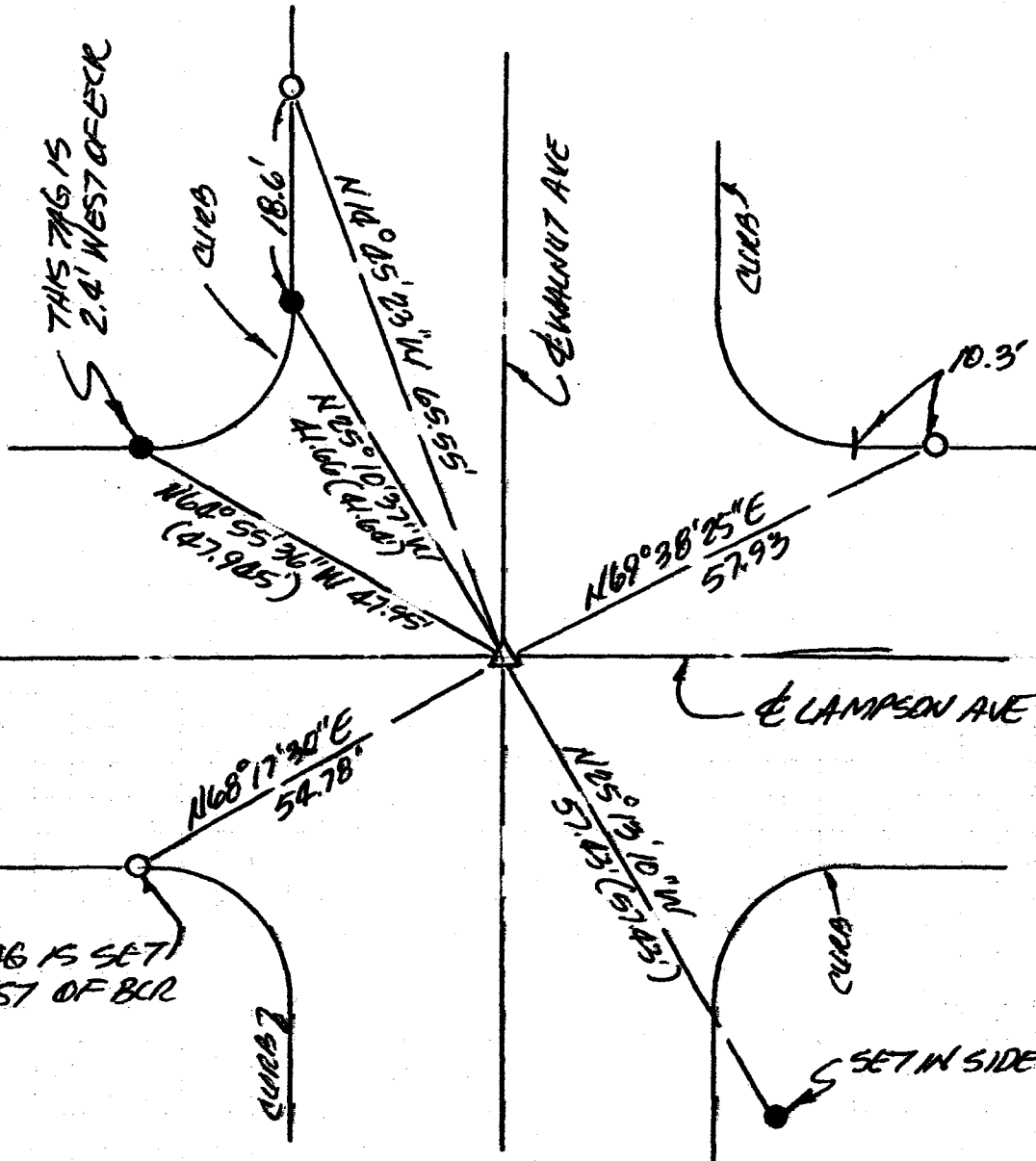
PAGE

WALTER F. LUNDIN
 L.S. No. 7707

Walter F. Lundin

DATE: 12/22/04

NO SCALE



- = FD LTT "CITY OF GARDEN GROVE" PER CITY OF GARDEN GROVE TIE BOOK 4 PG 57A.
- △ = FD SPK, W & TAG "CITY OF GARDEN GROVE" PER CITY OF GG TIE BOOK 4 PG 57A.
- = SET LEAD TALK & TAG US 0743
- () = RECORD PER CITY OF GG TIE BOOK 4 PG 57A.

THE BEARINGS SHOWN HEREIN ARE BASED UPON AN ASSUMED DATUM & ARE SHOWN FOR CONVENIENCE.

CORNER RECORD


Document Number 2005-0023

City of GARDEN GROVE

County of ORANGE

California

Brief Legal Description UNIT LAMPSON & WALNUT



CORNER TYPE

- Government Corner Control
- Meander Property
- Rancho Other

Date of Survey 12/30/04

COORDINATES (Optional)

N. _____
 E. _____
 Zone _____ NAD27 NAD83
 NAD83 Epoch _____
 Elev. _____
 Vert. Datum: NGVD29 NAVD88
 Meas. Units: Metric Imperial
 U.S. Survey foot

Corner — Left as found Found and tagged Established Reestablished Rebuilt

Identification and type of corner found; Evidence used to identify or procedure used to establish or reestablish the corner.

SEE PAGE 2


A description of the physical condition of the monument as found and as set or reset:

SEE PAGE 2

SURVEYOR'S STATEMENT

This Corner Record was prepared by me or under my direction in conformance with the Land Surveyor's Act on 12/30/04

Signed [Signature] L.S. or R.C.E. No. 4703




COUNTY SURVEYOR'S STATEMENT

This Corner Record was received JAN 04 2005 and examined and filed JAN 19 2005

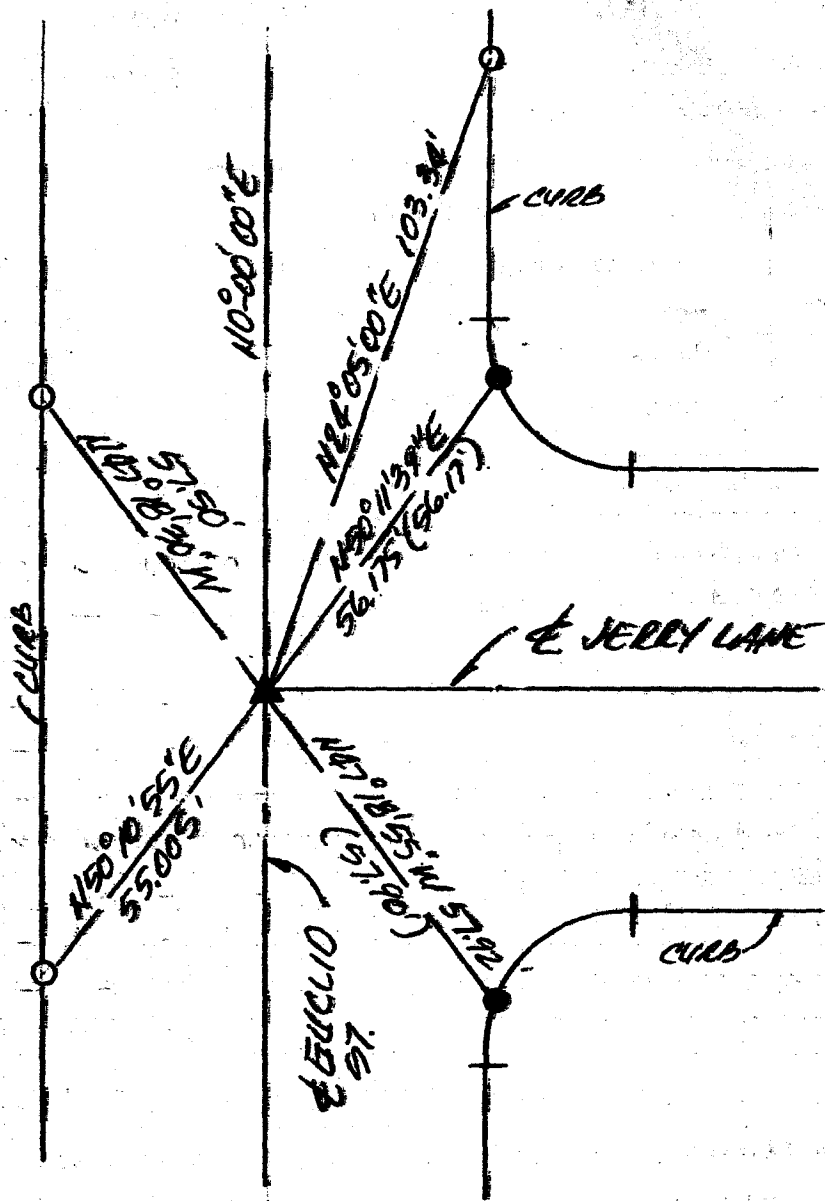
Signed [Signature] L.S. or R.C.E. No. 6803

Title DEPUTY COUNTY SURVEYOR



County Surveyor's Comment _____

NO SCALE



RI = RECORD PER CITY OF GARDEN GROVE TIE BOOK 1-A PG 83.

● = FD LTT "CITY OF GARDEN GROVE" PER RI

▲ = FD HEX BAR W/PM IN WELL PER RI.

○ = SET LTT LS 0793.

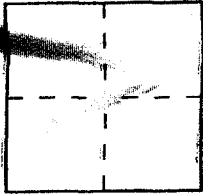
THE BEARINGS SHOWN HEREON ARE BASED UPON AN ASSUMED DATUM AND ARE SHOWN FOR CONVENIENCE

CORNER RECORD

Document Number 2005-0022

City of GARDEN GROVE County of ORANGE, California

Brief Legal Description E. INT EUCLID STREET & JERRY LANE



CORNER TYPE

- Government Corner Control
- Meander Property
- Rancho Other

Date of Survey 12/30/04

COORDINATES (Optional)

N. _____
 E. _____
 Zone NAD27 NAD83
 NAD83 Epoch _____
 Elev. _____
 Vert. Datum: NGVD29 NAVD88
 Meas. Units: Metric Imperial
 U.S. Survey foot

Corner — Left as found Found and tagged Established Reestablished Rebuilt

Identification and type of corner found; Evidence used to identify or procedure used to establish or reestablish the corner.

SEE PAGE 2


A description of the physical condition of the monument as found and as set or reset:

SEE PAGE 2

SURVEYOR'S STATEMENT

This Corner Record was prepared by me or under my direction in conformance with the Land Surveyor's Act of 12/31/04

Signed B. Hall L.S. or R.C.E. No. 4743



COUNTY SURVEYOR'S STATEMENT

JAN 04 2005

This Corner Record was received _____

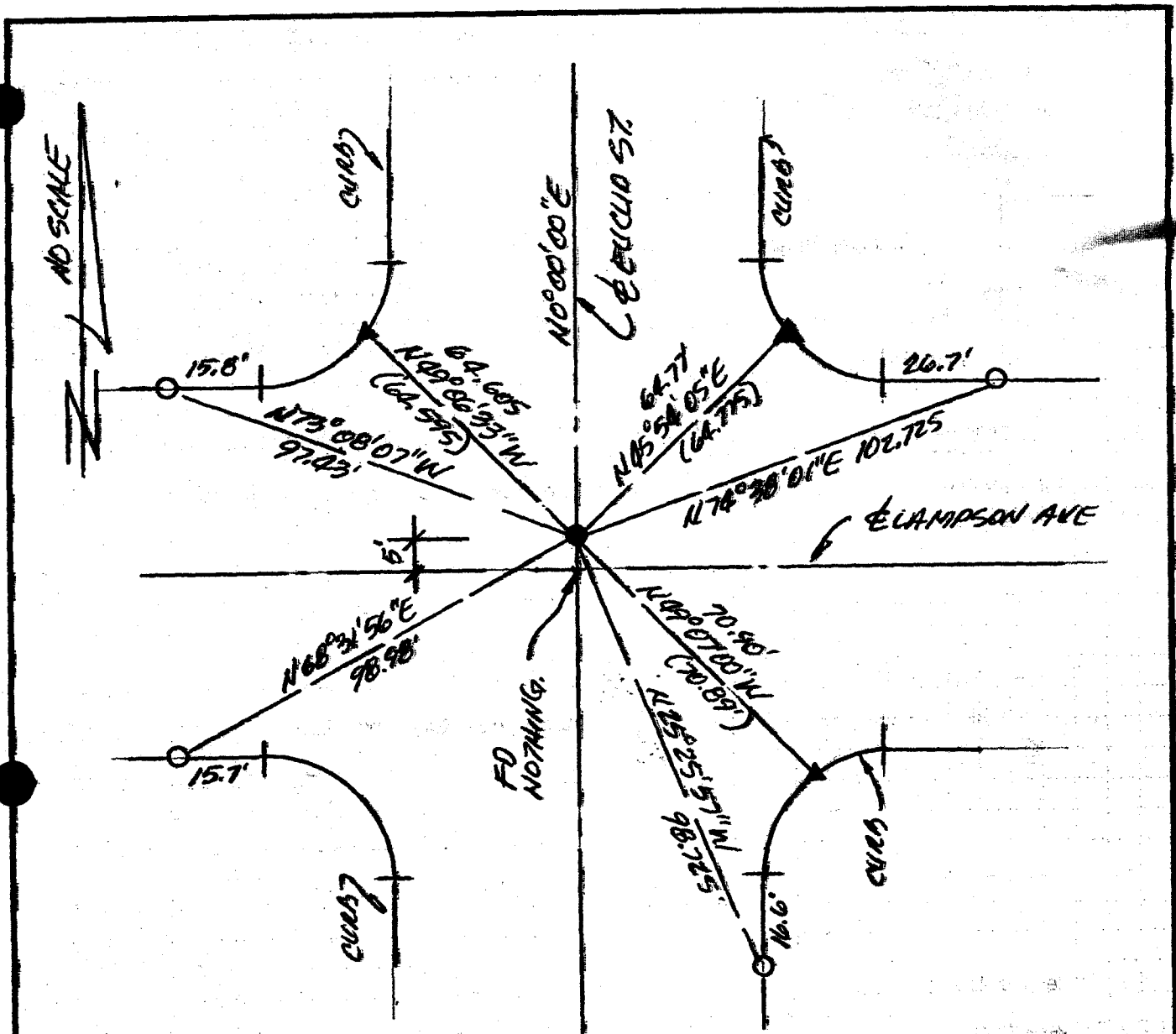
and examined and filed JAN 19 2005

Signed Robert Jelinek L.S. or R.C.E. No. 6803

Title DEPUTY COUNTY SURVEYOR



County Surveyor's Comment _____



- = FD HEX BAR W/PM IN WELL PER RI 5.00' NORTH OF E INT.
- RI = RECORD PER CITY OF GARDEN GROVE TIE BOOK 1 PAGE 708.
- ▼ = FD LEAD TACK & TAG "CITY OF GARDEN GROVE" PER RI
- = SET LEAD TACK & TAG US 4703

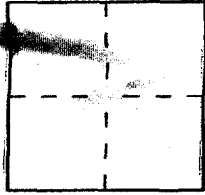
THE BEARINGS SHOWN HEREON ARE BASED UPON AN ASSUMED DATUM & ARE SHOWN FOR CONVENIENCE.

CORNER RECORD

Document Number 2005-0021

City of GARDEN GROVE County of ORANGE, California

Brief Legal Description 5' NORTH OF & INT. LAMPSON AVE & EUCLID STREET



CORNER TYPE

Government Corner Control
Meander Property
Rancho Other
Date of Survey 12/30/04

COORDINATES (Optional)

N. _____
E. _____
Zone NAD27 NAD83
NAD83 Epoch _____
Elev. _____
Vert. Datum: NGVD29 NAVD83
Meas. Units: Metric Imperial
U.S. Survey foot

Corner — Left as found Found and tagged Established Reestablished Rebuilt

Identification and type of corner found; Evidence used to identify or procedure used to establish or reestablish the corner:

SEE PAGE 2

A description of the physical condition of the monument as found and as set or reset:

SEE PAGE 2

SURVEYOR'S STATEMENT

This Corner Record was prepared by me or under my direction in conformance with the Land Surveyor's Act on 12/31/04

Signed [Signature] L.S. or R.C.E. No. 4703




COUNTY SURVEYOR'S STATEMENT

This Corner Record was received JAN 04 2005

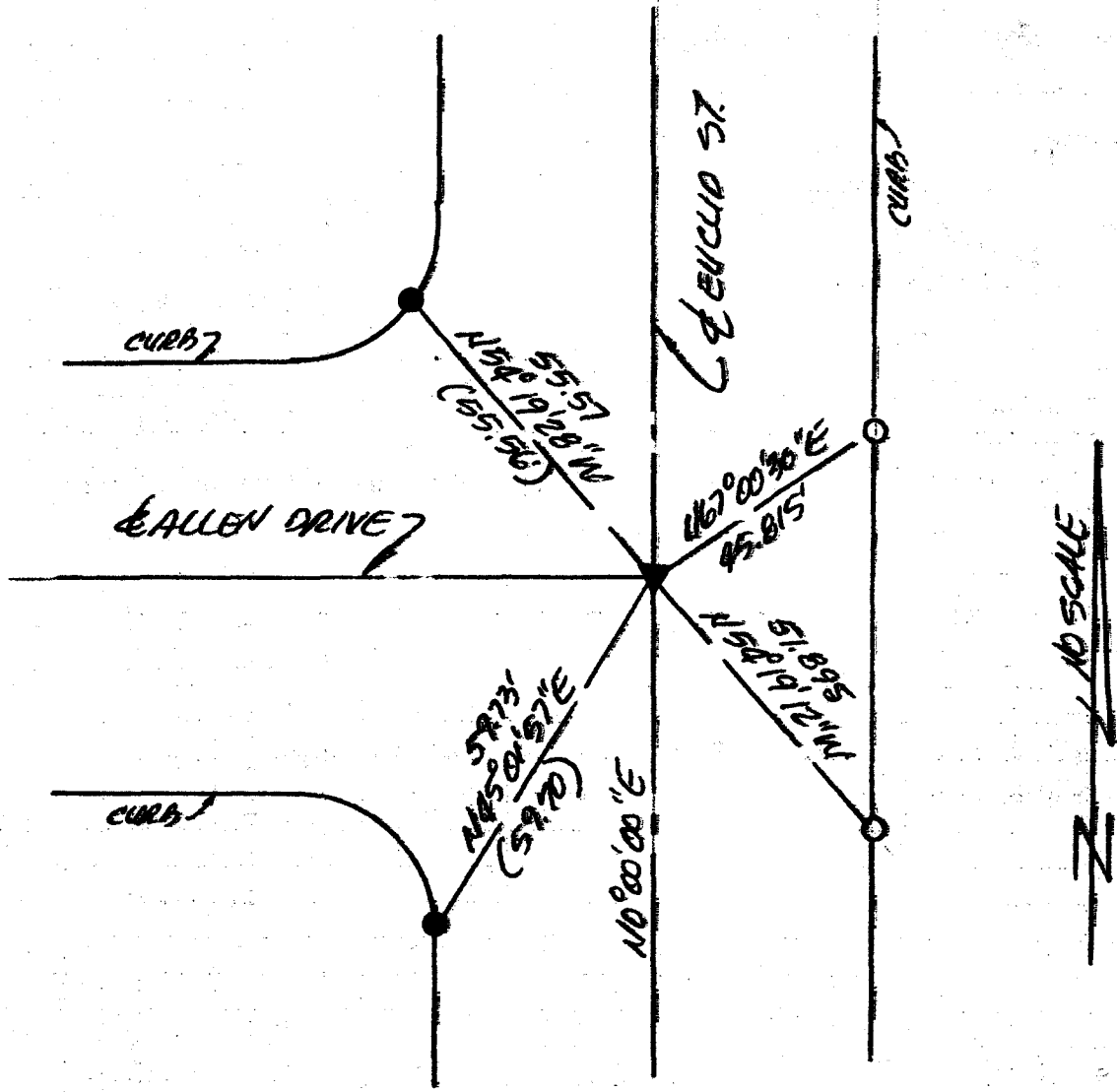
and examined and filed JAN 19 2005

Signed [Signature] L.S. or R.C.E. No. 6803

Title DEPUTY COUNTY SURVEYOR



County Surveyor's Comment _____



RI = RECORD PER CITY OF GARDEN GROVE TIE BOOK 11 PG 89.

() = RECORD PER RI

● = FO LTT "CITY OF GARDEN GROVE" PER RI

▲ = FO RR SPIKE W/PM IN WELL PER RI

○ = SET LTT LS 4743.

THE BEARINGS SHOWN HEREON ARE BASED UPON AN ASSUMED DATUM AND ARE SHOWN FOR CONVENIENCE.

CORNER RECORD

Document Number 2005-0020

City of GARDEN GROVE

County of ORANGE

California

Brief Legal Description E. WY. EUCLID ST. & ALLEN DRIVE



CORNER TYPE

- Government Corner Control
 Meander Property
 Rancho Other

Date of Survey 12/30/04

COORDINATES (Optional)

N. _____
 E. _____
 Zone NAD27 NAD83
 NAD83 Epoch _____
 Elev. _____
 Vert. Datum: NGVD29 NAVD88
 Meas. Units: Metric Imperial
 U.S. Survey foot

Corner — Left as found Found and tagged Established Reestablished Rebuilt

Identification and type of corner found; Evidence used to identify or procedure used to establish or reestablish the corner:

SEE PAGE 2


A description of the physical condition of the monument as found and as set or reset:

SEE PAGE 2

SURVEYOR'S STATEMENT

This Corner Record was prepared by me or under my direction in conformance with the Land Surveyor's Act on 12/30/04.

Signed [Signature] L.S. or R.C.E. No. 4743




COUNTY SURVEYOR'S STATEMENT

This Corner Record was received JAN 04 2005

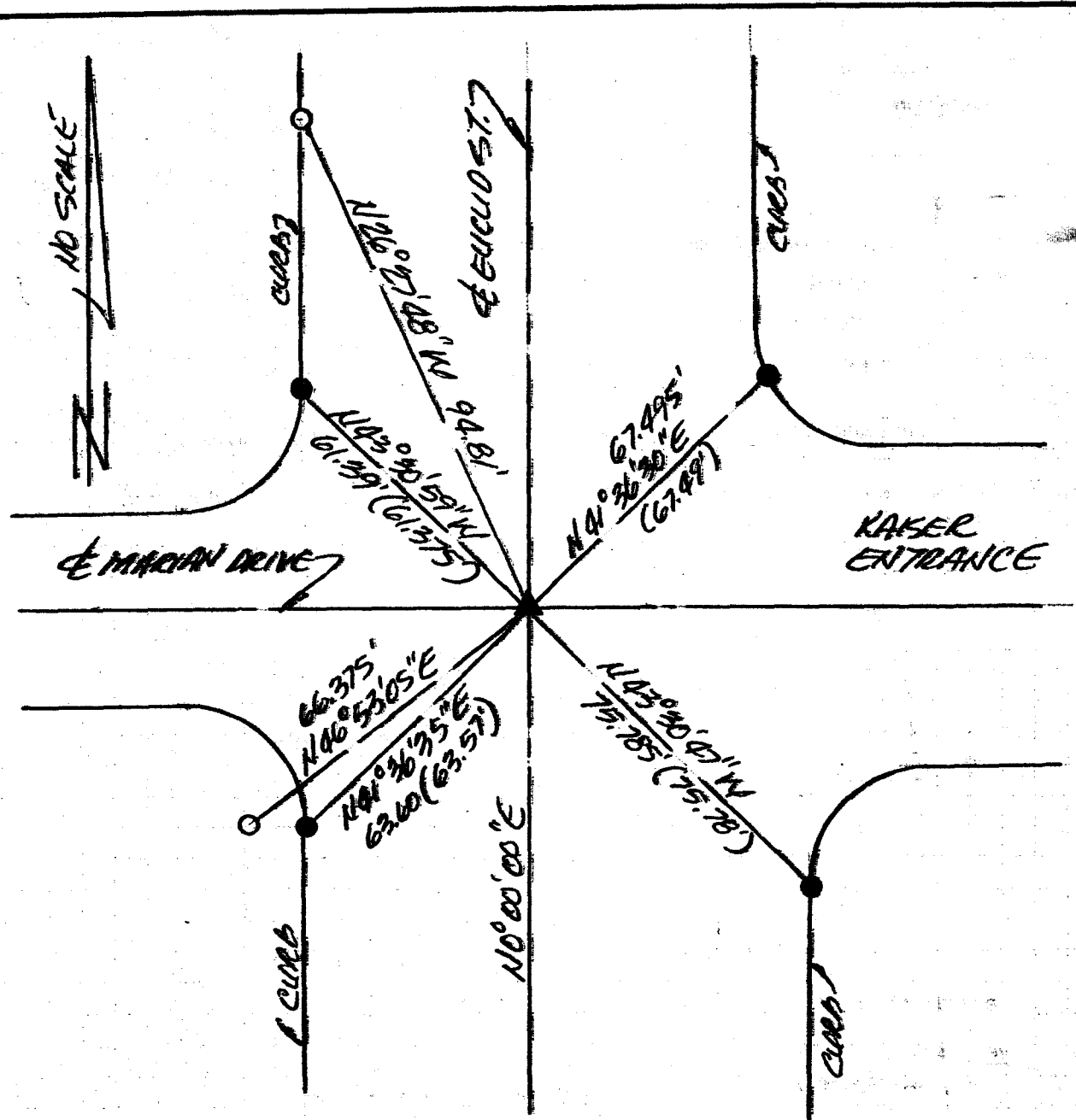
and examined and filed JAN 19 2005

Signed [Signature] L.S. or R.C.E. No. 6803

Title DEPUTY COUNTY SURVEYOR



County Surveyor's Comment _____



RI = RECORD PER CITY OF GARDEN GROVE TIE BOOK 11 PG 90.

() = RECORD PER RI

▲ = FO RR SPIKE W/PM IN WELL PER RI

● = FO LTT "CITY OF GARDEN GROVE" PER RI

○ = SET LTT LS 4743.

THE BEARINGS SHOWN HEREON ARE BASED UPON AN ASSUMED DATUM & ARE SHOWN FOR CONVENIENCE


CORNER RECORD

Document Number 2005-0018

City of GARDEN GROVE

County of ORANGE, California

Brief Legal Description 4 INT. EUCLID ST. & MARIAN DRIVE



CORNER TYPE

Government Corner Control
Meander Property
Rancho Other
Date of Survey 12/30/04

COORDINATES (Optional)

N. _____
E. _____
Zone _____ NAD27 NAD83
NAD83 Epoch _____
Elev. _____
Vert. Datum: NGVD29 NAVD88
Meas. Units: Metric Imperial
U.S. Survey foot

Corner — Left as found Found and tagged Established Reestablished Rebuilt

Identification and type of corner found; Evidence used to identify or procedure used to establish or reestablish the corner:

SEE PAGE 2


A description of the physical condition of the monument as found and as set or reset:

SEE PAGE 2

SURVEYOR'S STATEMENT

This Corner Record was prepared by me or under my direction in conformance with the Land Surveyor's Act on 12/30/04

Signed [Signature] L.S. or R.C.E. No. 4743



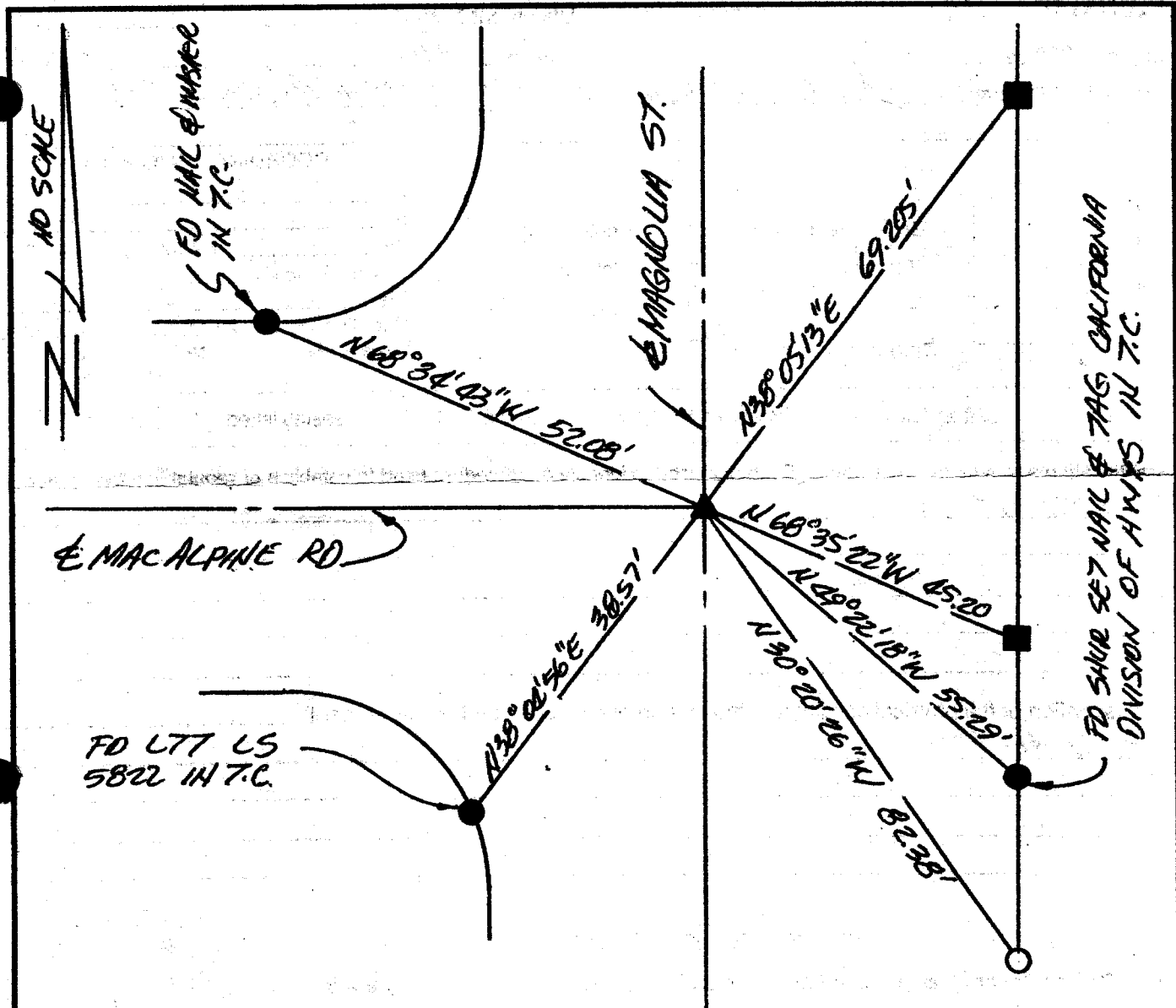
COUNTY SURVEYOR'S STATEMENT

This Corner Record was received JAN 04 2005 and examined and filed JAN 19 2005

Signed [Signature] L.S. or R.C.E. No. 6803
Title DEPUTY COUNTY SURVEYOR



County Surveyor's Comment _____



- ▲ = FD SPIKE & WASHER LS 5411
- = FD LTT LS 5411 IN T.C.
- = SET LTT LS 4743 IN T.C.
- = FD MONUMENT AS IDENT.

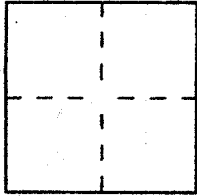
THE BEARINGS SHOWN HEREON ARE BASED UPON AN ASSUMED DATUM.

CORNER RECORD

Document Number _____

City of GARDEN GROVE County of ORANGE, California

Brief Legal Description E. INT. MAGNOLIA ST & MARIANNE RD.



CORNER TYPE

- Government Corner Control
- Meander Property
- Rancho Other

Date of Survey 1/12/07

COORDINATES (Optional)

N. _____
 E. _____
 Zone _____ NAD27 NAD83
 NAD83 Epoch _____
 Elev. _____
 Vert. Datum: NGVD29 NAVD88
 Meas. Units: Metric Imperial
 U.S. Survey foot

Corner — Left as found Found and tagged Established Reestablished Rebuilt

Identification and type of corner found; Evidence used to identify or procedure used to establish or reestablish the corner.

SEE PG 2


A description of the physical condition of the monument as found and as set or reset: _____

SEE PG 2

SURVEYOR'S STATEMENT

This Corner Record was prepared by me or under my direction in conformance with the Land Surveyor's Act on JAN 13, 2007

Signed [Signature] L.S. or R.C.E. No. 4743



COUNTY SURVEYOR'S STATEMENT

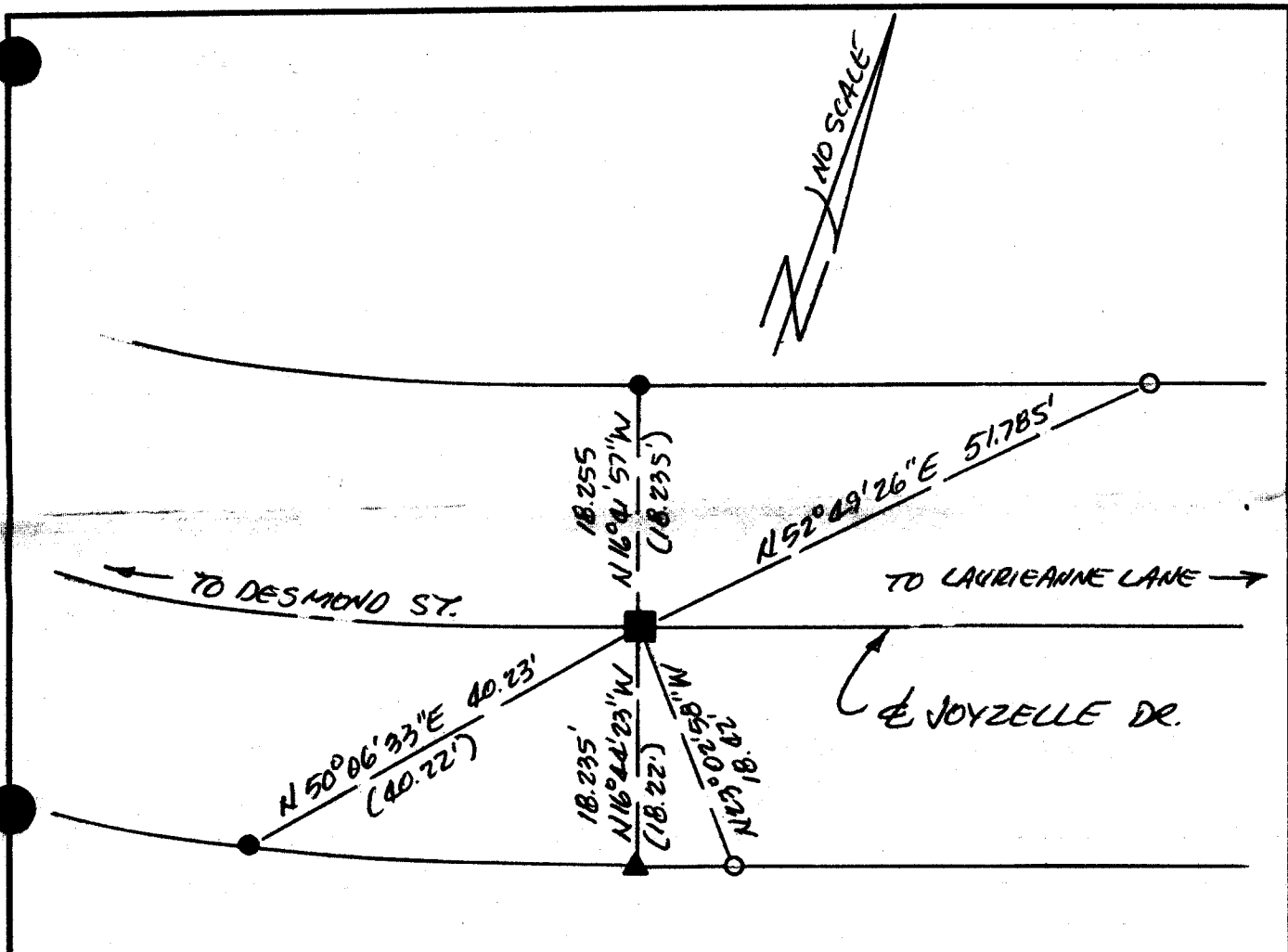
This Corner Record was received _____

and examined and filed _____

Signed _____ L.S. or R.C.E. No. _____

Title _____

County Surveyor's Comment _____



RI = RECORD PER CITY OF GARDEN GROVE TIE BOOK 5 PAGE 67.

() = RECORD PER RI

■ = FD S&W "CITY OF GARDEN GROVE" PER RI.

▲ = FD CONC. NAIL IN TC PER RI

● = FD LTT "CITY OF GARDEN GROVE RP" IN TC PER RI.

○ = SET LTT LS 4743 IN TC

THE BEARINGS SHOWN HEREON ARE BASED UPON AN ASSUMED DATUM.

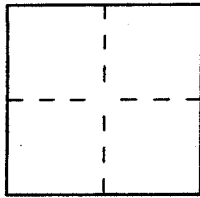
CORNER RECORD

Document Number 2006-1791

City of GARDEN GROVE

County of ORANGE, California

Brief Legal Description EC E JOVZELLE DRIVE EAST OF DESMOND ST



CORNER TYPE

- Government Corner Control
- Meander Property
- Rancho Other

Date of Survey 10/4/06

COORDINATES (Optional)

N. _____
 E. _____
 Zone _____ NAD27 NAD83
 NAD83 Epoch _____
 Elev. _____
 Vert. Datum: NGVD29 NAVD88
 Meas. Units: Metric Imperial
 U.S. Survey foot

Corner — Left as found Found and tagged Established Reestablished Rebuilt

Identification and type of corner found; Evidence used to identify or procedure used to establish or reestablish the corner:

SEE PG 2


A description of the physical condition of the monument as found and as set or reset:

SEE PG 2

SURVEYOR'S STATEMENT

This Corner Record was prepared by me or under my direction in conformance with the Land Surveyor's Act on NOV. 26, 2006

Signed [Signature] L.S. or R.C.E. No. 4713



COUNTY SURVEYOR'S STATEMENT

This Corner Record was received NOV 28 2006 and examined and filed JAN 03 2007

Signed [Signature] L.S. or R.C.E. No. 7212

Title DEPUTY COUNTY SURVEYOR



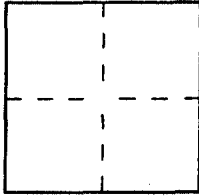
County Surveyor's Comment _____

CORNER RECORD

Document Number 2006-1792

City of GARDEN GROVE County of ORANGE, California

Brief Legal Description DEPT JOYELLE DRIVE & DESMOND ST.



CORNER TYPE

Government Corner Control
Meander Property
Rancho Other
Date of Survey 10/4/06

COORDINATES (Optional)

N. _____
E. _____
Zone _____ NAD27 NAD83
NAD83 Epoch _____
Elev. _____
Vert. Datum: NGVD29 NAVD88
Meas. Units: Metric Imperial
U.S. Survey foot

Corner — Left as found Found and tagged Established Reestablished Rebuilt

Identification and type of corner found; Evidence used to identify or procedure used to establish or reestablish the corner:

SEE PAGE 2

A description of the physical condition of the monument as found and as set or reset:

SEE PG 2

SURVEYOR'S STATEMENT

This Corner Record was prepared by me or under my direction in conformance with the Land Surveyor's Act on Nov 25, 2006

Signed [Signature] L.S. or R.C.E. No. 4743



COUNTY SURVEYOR'S STATEMENT

This Corner Record was received NOV 28 2006

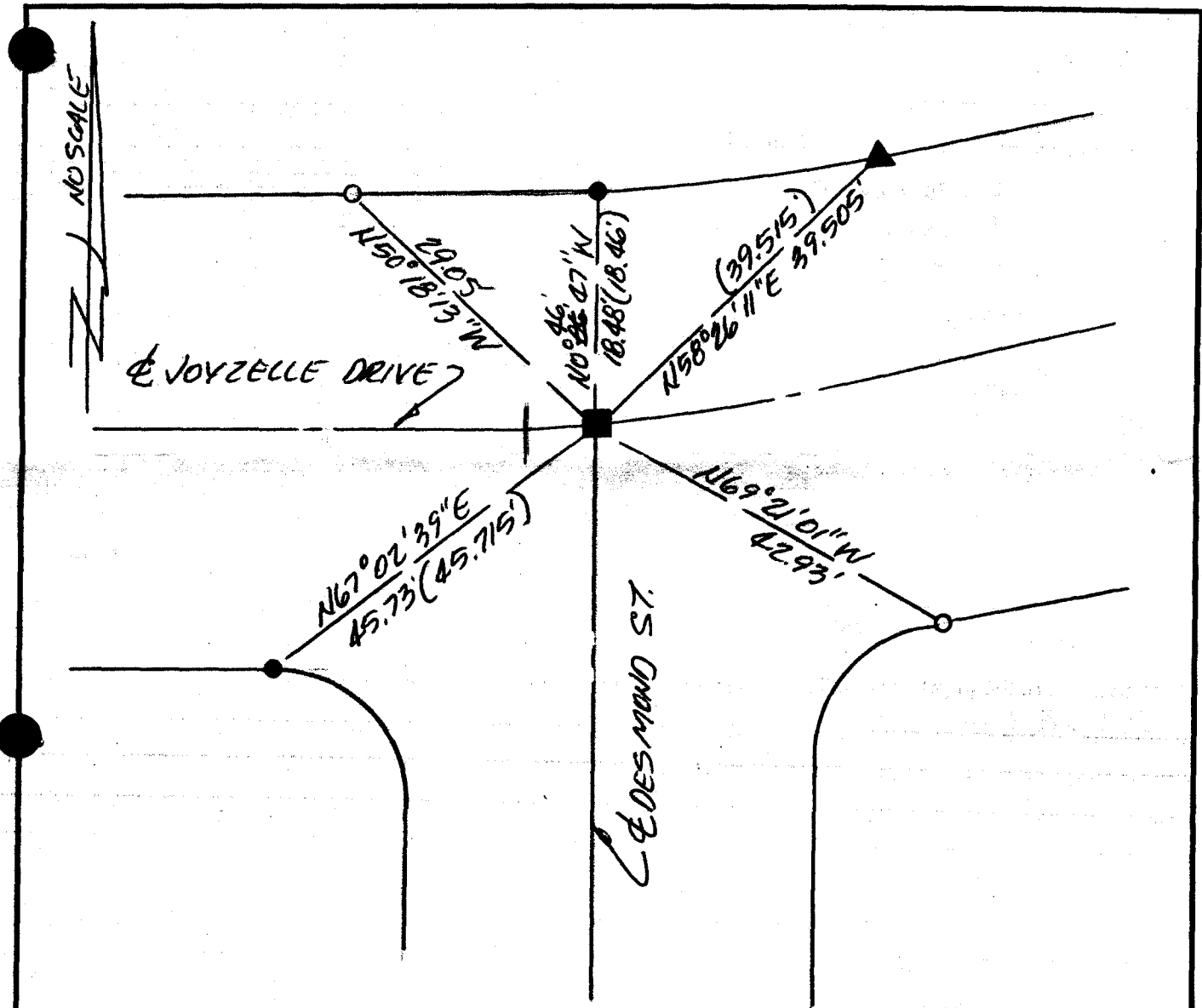
and examined and filed JAN 03 2007

Signed [Signature] L.S. or R.C.E. No. 7212

Title DEPUTY COUNTY SURVEYOR



County Surveyor's Comment _____



RI = RECORD PER CITY OF GARDEN GROVE 7E BOOK 5 PG 66.

() = RECORD PER RI.

- = FD S&W "CITY OF GARDEN GROVE" PER RI.
- ▲ = FD LTT "CITY OF GARDEN GROVE RP" IN 7C PER RI.
- = FD LEAD & TACK IN 7C PER RI
- = SET LTT LS 4743 IN 7C

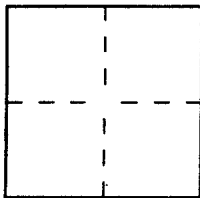
THE BEARINGS SHOWN HEREON ARE BASED UPON AN ASSUMED DATUM.

CORNER RECORD

Document Number 2006-1793

City of GARDEN GROVE County of ORANGE, California

Brief Legal Description JOYZELLE DRIVE 7' WEST OF DESMOND ST.



CORNER TYPE

- Government Corner Control
- Meander Property
- Rancho Other

Date of Survey 10/4/06

COORDINATES (Optional)

N. _____
 E. _____
 Zone _____ NAD27 NAD83
 NAD83 Epoch _____
 Elev. _____
 Vert. Datum: NGVD29 NAVD83
 Meas. Units: Metric Imperial
 U.S. Survey foot

Corner — Left as found Found and tagged Established Reestablished Rebuilt

Identification and type of corner found; Evidence used to identify or procedure used to establish or reestablish the corner:

SEE PG 2


A description of the physical condition of the monument as found and as set or reset:

SEE PG 2.

SURVEYOR'S STATEMENT

This Corner Record was prepared by me or under my direction in conformance with the Land Surveyor's Act on Nov 13, 2006

Signed [Signature] L.S. or R.C.E. No. 4743




COUNTY SURVEYOR'S STATEMENT

This Corner Record was received NOV 28 2006 and examined and filed JAN 03 2007

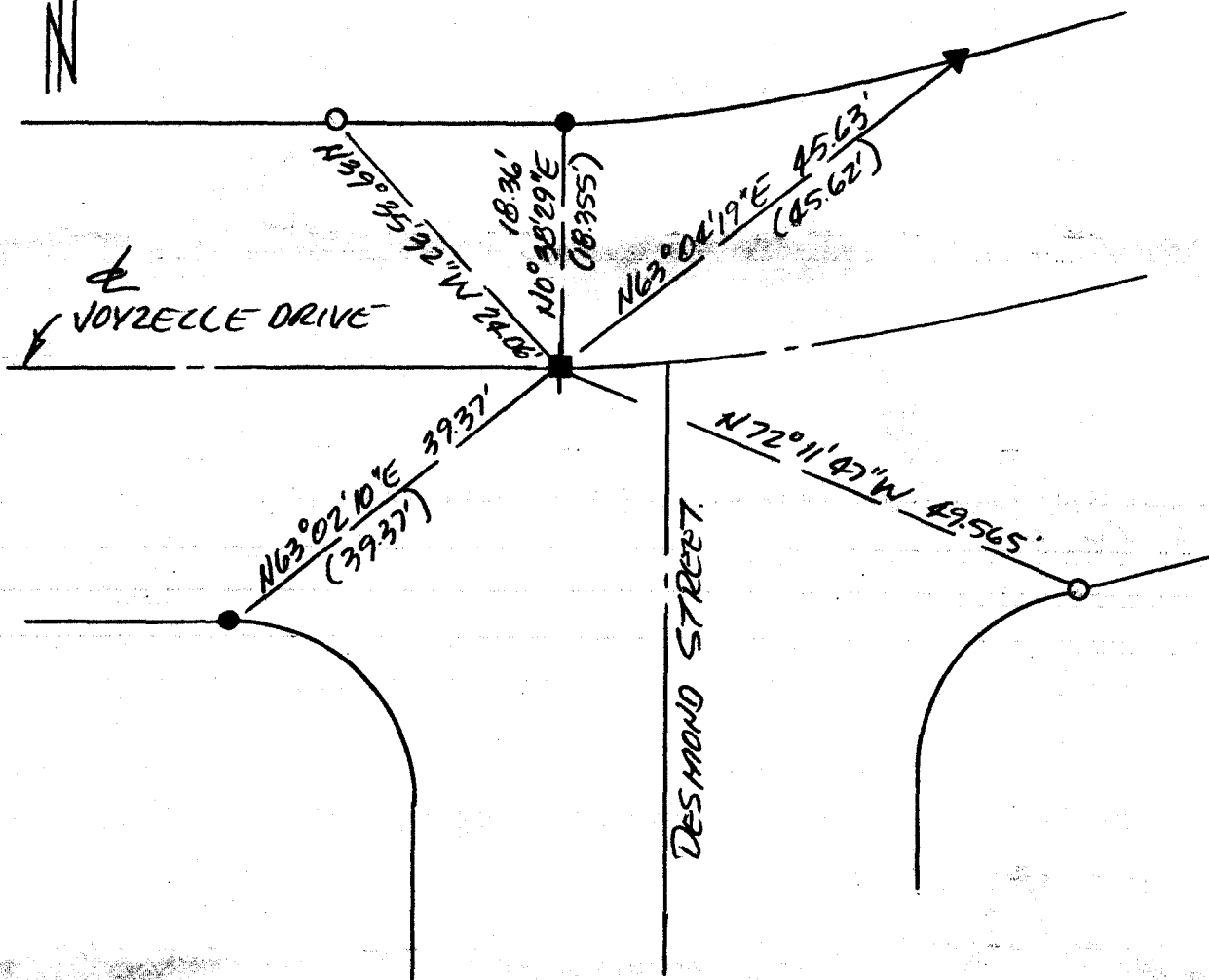
Signed [Signature] L.S. or R.C.E. No. 7212

Title DEPUTY COUNTY SURVEYOR



County Surveyor's Comment _____

NO SCALE



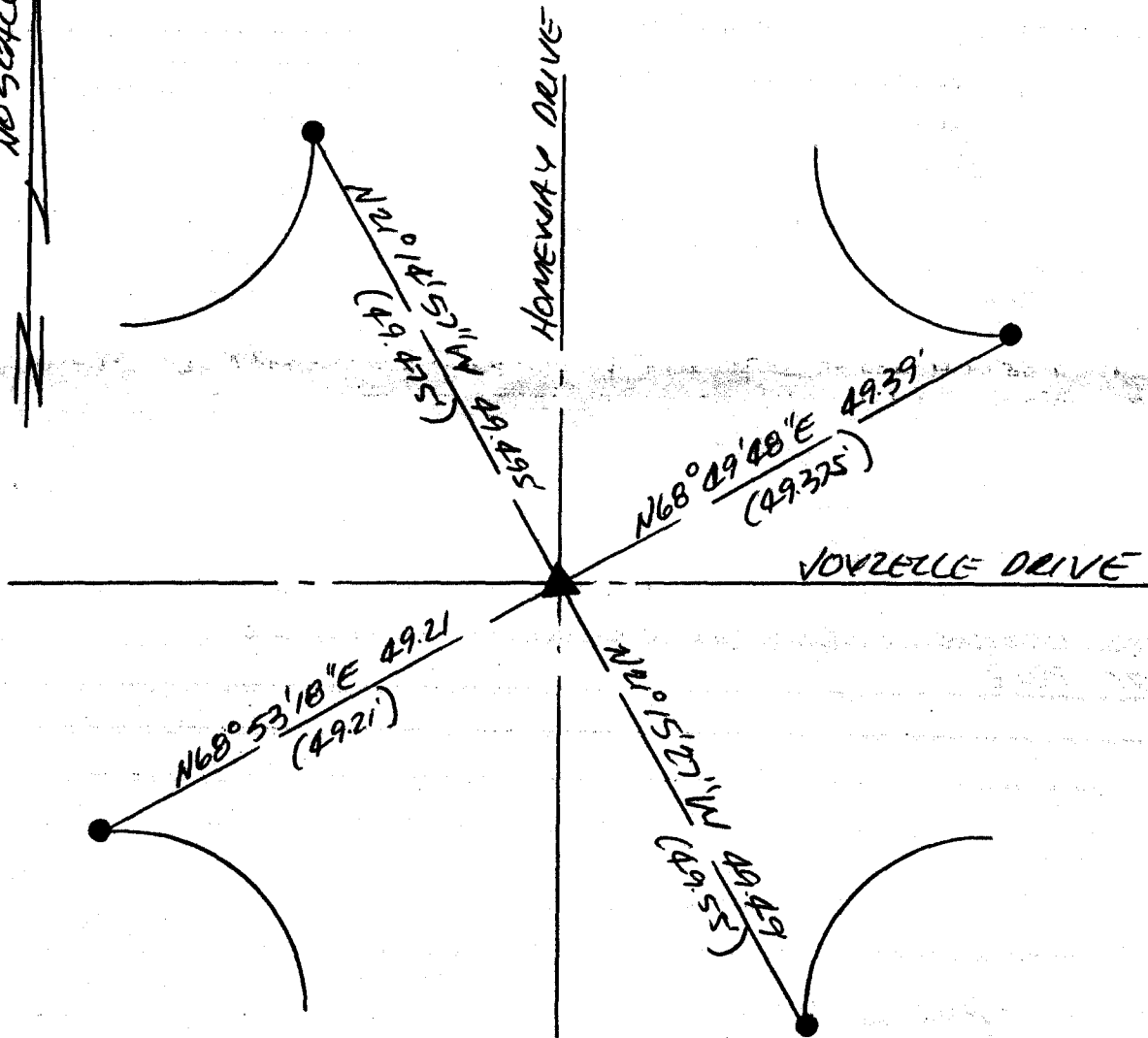
RI = RECORD PER CITY OF GARDEN GROVE TIE BOOK 5 PG 66.

() = RECORD PER RI

- = FD SEW "CITY OF GARDEN GROVE" PER RI.
- ▼ = FD LTY "CITY OF GG RP" IN TC PER RI.
- = FD LEAD & TACK IN TC PER RI.
- = SET LTT LS 4743 IN TC

THE BEARINGS SHOWN HEREON ARE BASED UPON AN ASSUMED DATUM

NO SCALE



RI = RECORD PER CITY OF GARDEN GROVE TIE BOOK 5 PG 66.

() = RECORD PER RI.

▲ = INT. FD SHAFT OF SPIKE.

● = FD LEAD & TACK IN TC PER RI

THE BEARINGS SHOWN HEREON ARE BASED UPON AN ASSUMED DATUM.

CORNER RECORD

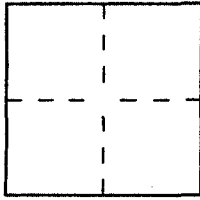
Document Number 2006-1794

City of GARDEN GROVE

County of ORANGE, California

Brief Legal Description JOYELLE DRIVE & HOMEMAY DRIVE

COORDINATES (Optional)



CORNER TYPE

- Government Corner Control
- Meander Property
- Rancho Other

Date of Survey 10/4/06

N. _____
 E. _____
 Zone _____ NAD27 NAD83
 NAD83 Epoch _____
 Elev. _____
 Vert. Datum: NGVD29 NAVD88
 Meas. Units: Metric Imperial
 U.S. Survey foot

Corner — Left as found Found and tagged Established Reestablished Rebuilt

Identification and type of corner found; Evidence used to identify or procedure used to establish or reestablish the corner:

SEE PG 2.


A description of the physical condition of the monument as found and as set or reset:

SEE PG 2.

SURVEYOR'S STATEMENT

This Corner Record was prepared by me or under my direction in conformance with the Land Surveyor's Act on NOV 13, 2006

Signed B. Aep L.S. or R.C.E. No. 4743



COUNTY SURVEYOR'S STATEMENT

This Corner Record was received NOV 28 2006

and examined and filed JAN 03 2007

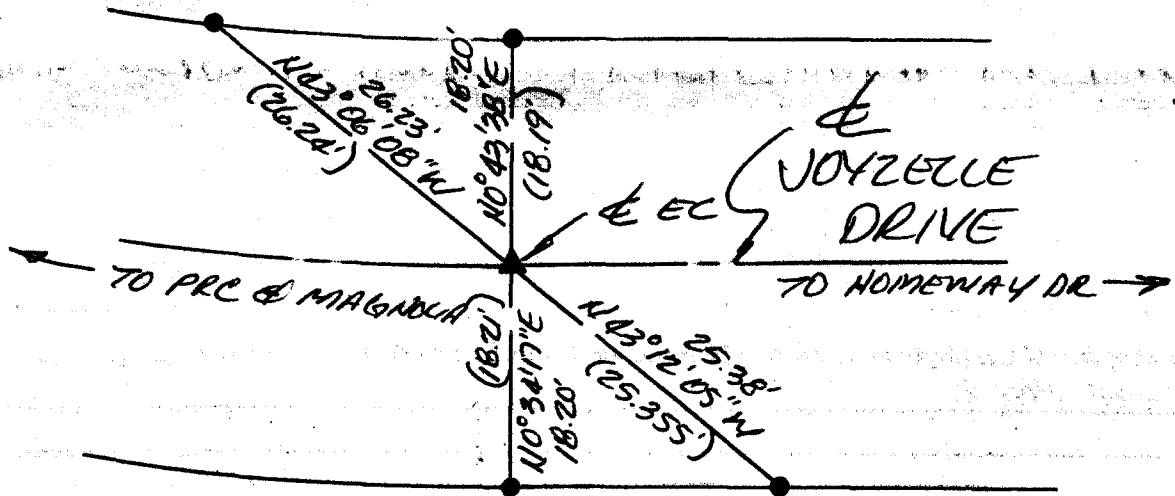
Signed J.C. [Signature] L.S. or R.C.E. No. 7212

Title DEPUTY COUNTY SURVEYOR



County Surveyor's Comment _____

NO SCALE



R1 = RECORD PER CITY OF GARDEN GROVE TIE BOOK 5 PG 64.

() = RECORD PER R1

▲ = FD S & W "CITY OF GARDEN GROVE" PER R1.

● = FD LTT "CITY OF GG RP" PER R1 IN T.C.

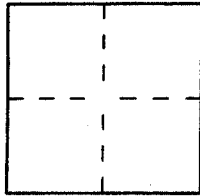
THE BEARINGS SHOWN HEREON ARE BASED UPON AN ASSUMED DATUM

CORNER RECORD

Document Number 2006-1795

City of GARDEN GROVE County of ORANGE, Calif

Brief Legal Description PRC VOZZELLE DRIVE 190TH EAST OF MAGNOLIA STREET



CORNER TYPE

Government Corner Control
Meander Property
Rancho Other
Date of Survey 10/4/06

COORDINATES (Optional)

N. _____
E. _____
Zone _____ NAD27 NAD83
NAD83 Epoch _____
Elev. _____
Vert. Datum: NGVD29 NAVD88
Meas. Units: Metric Imperial
U.S. Survey foot

Corner — Left as found Found and tagged Established Reestablished Rebuilt

Identification and type of corner found; Evidence used to identify or procedure used to establish or reestablish the corner:

SEE PAGE 2


A description of the physical condition of the monument as found and as set or reset:

SEE PAGE 2

SURVEYOR'S STATEMENT

This Corner Record was prepared by me or under my direction in conformance with the Land Surveyor's Act on NOV 13, 2006

Signed B. Hall L.S. or R.C.E. No. 4743




COUNTY SURVEYOR'S STATEMENT

This Corner Record was received NOV 28 2006

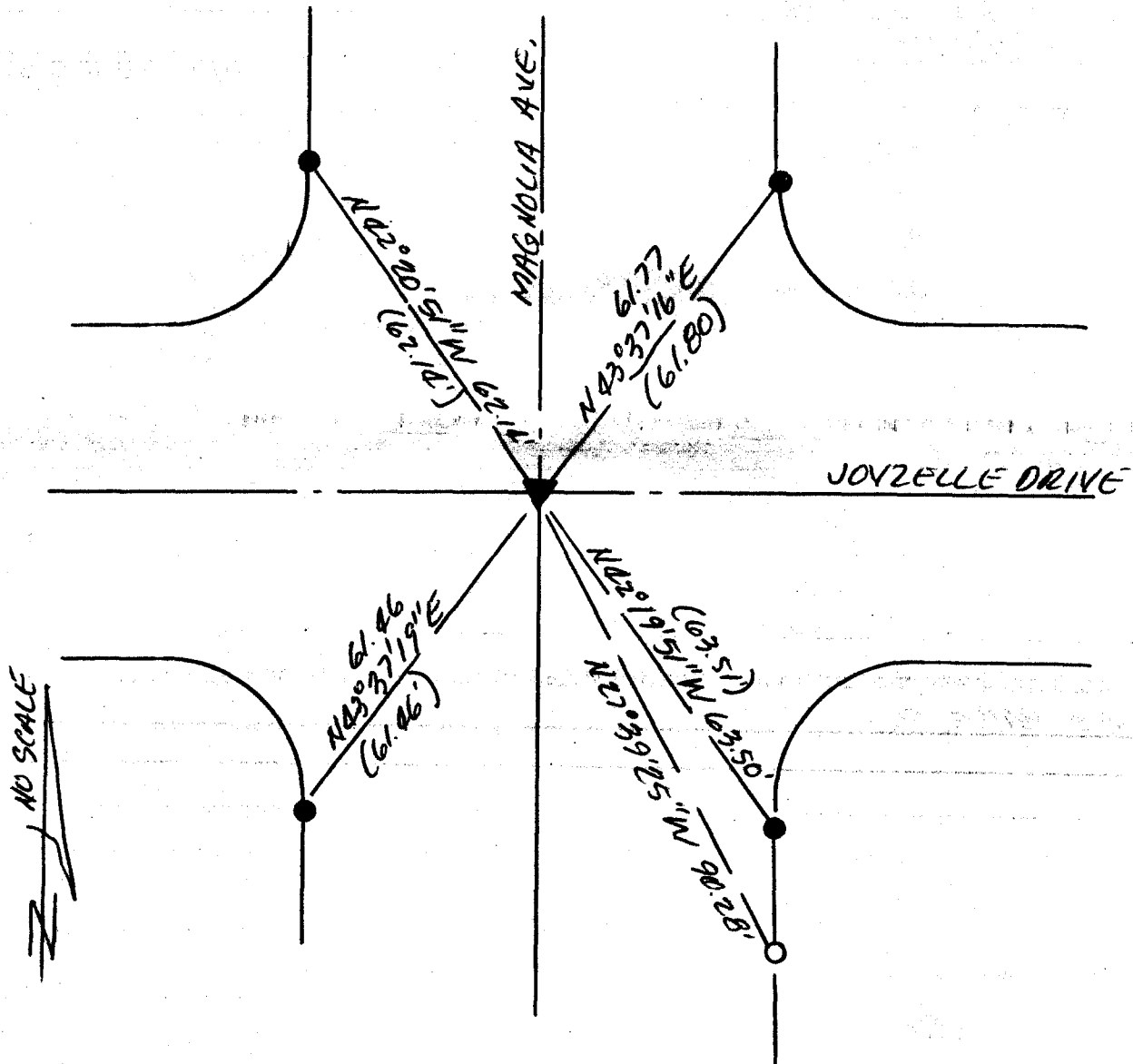
and examined and filed JAN 03 2007

Signed [Signature] L.S. or R.C.E. No. 7212

Title DEPUTY COUNTY SURVEYOR



County Surveyor's Comment _____



R1 = RECORD PER CORNER RECORD # 2003-259A.

() = RECORD PER R1.

● = FO LTT LS 5411 IN TC PER R1

○ = SET LTT LS 4743 IN TC.

▲ = FO SPIKE & WASHER LS 5411 PER 2003-960

THE BEARING SHOWN HEREON ARE BASED UPON AN ASSUMED DATUM.

CORNER RECORD

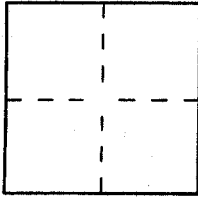
Document Number 2006-1797

City of GARDEN GROVE

County of ORANGE

California

Brief Legal Description JOYZELE / DRIVE & MAGNOLIA AVE.



CORNER TYPE

- Government Corner Control
- Meander Property
- Rancho Other

Date of Survey 10/04/06

COORDINATES (Optional)

N. _____
 E. _____
 Zone _____ NAD27 NAD83
 NAD83 Epoch _____
 Elev. _____
 Vert. Datum: NGVD29 NAVD88
 Meas. Units: Metric Imperial
 U.S. Survey foot

Corner — Left as found Found and tagged Established Reestablished Rebuilt

Identification and type of corner found; Evidence used to identify or procedure used to establish or reestablish the corner:

SEE PAGE 2.

A description of the physical condition of the monument as found and as set or reset:

SEE PAGE 2.

SURVEYOR'S STATEMENT

This Corner Record was prepared by me or under my direction in conformance with the Land Surveyor's Act on NOV. 13, 2006

Signed B. Hall L.S. or R.C.E. No. 4743



COUNTY SURVEYOR'S STATEMENT

This Corner Record was received NOV 28 2006

and examined and filed JAN 03 2007

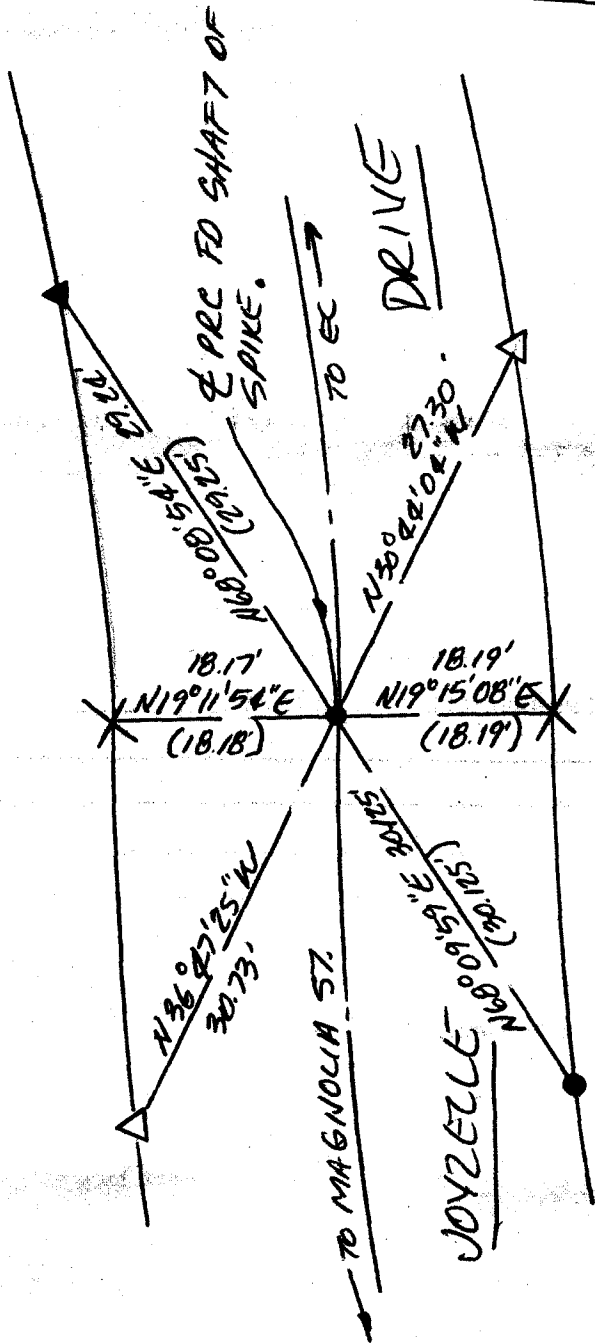
Signed [Signature] L.S. or R.C.E. No. 7212

Title DEPUTY COUNTY SURVEYOR



County Surveyor's Comment _____

NO SCALE



R1 = RECORD PER CITY OF GARDEN GROVE THE BOOK 5 PAGE 6A.

- () = RECORD PER R1.
- Δ = SET LTT LS 0743 IN T.C.
- X = FO CHS. + IN T.C. PER R1.
- ▲ = FO LTT "CITY OF GG RP" PER R1
- = FO CONC MARK IN TC PER R1 UNLESS OTHERWISE NOTED

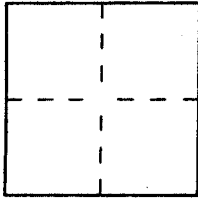
THE BEARINGS SHOWN HEREON ARE BASED UPON AN ASSUMED DATUM

CORNER RECORD

Document Number 2006-1796

City of GARDEN GROVE County of ORANGE, California

Brief Legal Description PRC JOYZELLE DRIVE 95'± E/O MAGNOLIA STREET.



CORNER TYPE

- Government Corner Control
- Meander Property
- Rancho Other

Date of Survey 10/4/06

COORDINATES (Optional)

N. _____
 E. _____
 Zone _____ NAD27 NAD83
 NAD83 Epoch _____
 Elev. _____
 Vert. Datum: NGVD29 NAVD88
 Meas. Units: Metric Imperial
 U.S. Survey foot

Corner — Left as found Found and tagged Established Reestablished Rebuilt

Identification and type of corner found; Evidence used to identify or procedure used to establish or reestablish the corner:

SEE PAGE 2


A description of the physical condition of the monument as found and as set or reset:

SEE PAGE 2

SURVEYOR'S STATEMENT

This Corner Record was prepared by me or under my direction in conformance with the Land Surveyor's Act on NOV 13, 2006

Signed [Signature] L.S. or R.C.E. No. 4743



COUNTY SURVEYOR'S STATEMENT


NOV 28 2006

This Corner Record was received _____

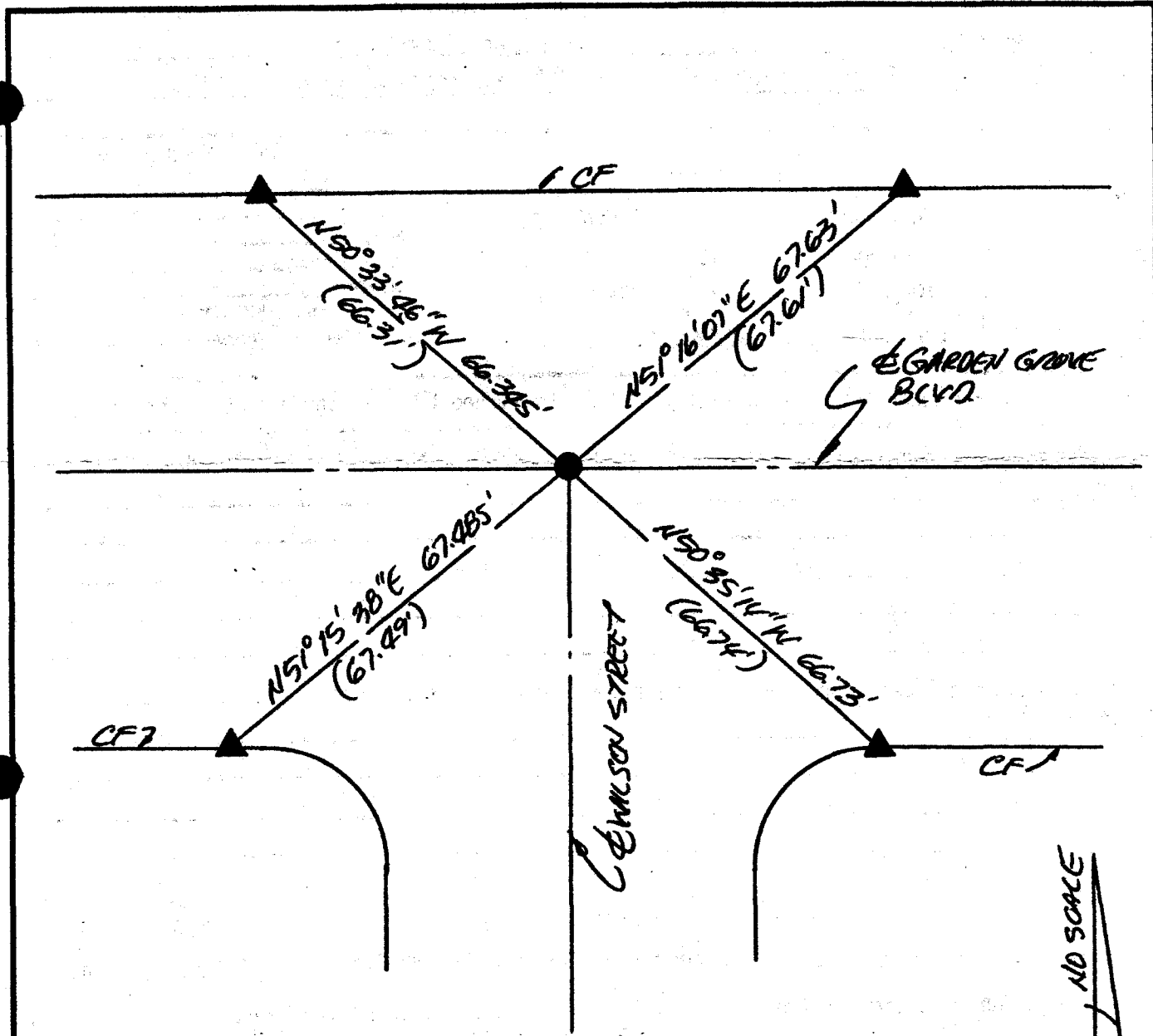
and examined and filed JAN 03 2007

Signed [Signature] L.S. or R.C.E. No. 7212

Title DEPUTY COUNTY SURVEYOR



County Surveyor's Comment _____



NO SCALE

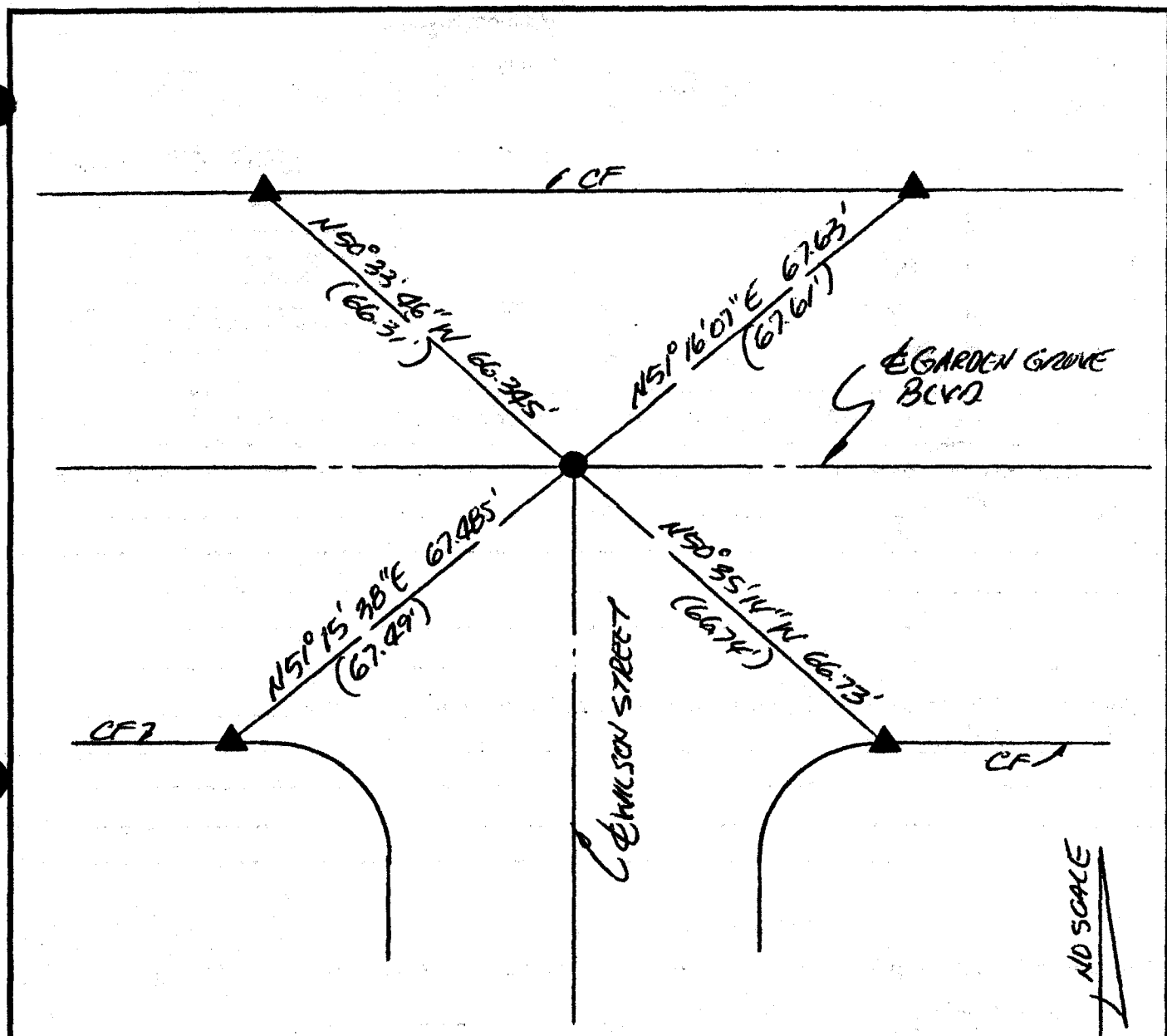
● = FD CALTRANS 2 1/2" Ø BRASS CAP W/PM IN WELL PER CR # ~~2003-244A~~ 2003-244A ~~PER R1~~ DN 1.1'

R1 = RECORD PER CR # 2003-244A

() = RECORD PER R1

▲ = FD L77 "GARDEN GROVE SURVEY" IN 7C PER R1.

THE BEARINGS SHOWN ARE BASED UPON AN ASSUMED DATUM



● = FD CALTRANS 2 1/2" Ø BRASS CAP W/PM IN WELL PER CR # ~~2003-244A~~ 2003-244A PER RI DN 1.1'

RI = RECORD PER CR # 2003-244A

() = RECORD PER RI

▲ = FD L77 "GARDEN GROVE SURVEY" IN 7C PER RI.

NO SCALE
 N

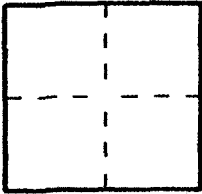
THE BEARINGS SHOWN ARE BASED UPON AN ASSUMED DATUM

CORNER RECORD

Document Number 2007-0410

City of GARDEN GROVE County of ORANGE, California

Brief Legal Description E. INT. GARDEN GROVE BLVD & WILSON ST.



CORNER TYPE

Government Corner Control
 Meander Property
 Rancho Other
 Date of Survey 2/25/07

COORDINATES (Optional)

N. _____
 E. _____
 Zone _____ NAD27 NAD83
 NAD83 Epoch _____
 Elevation _____
 Vertical Datum: NGVD29 NAVD88
 Units: Metric Imperial U.S. Survey

Corner — Left as found Found and tagged Established Reestablished Rebuilt

Identification and type of corner found; Evidence used to identify or procedure used to establish or reestablish the corner:

SEE PG 2


A description of the physical condition of the monument as found and as set or reset:

SEE PG 2

SURVEYOR'S STATEMENT

This Corner Record was prepared by me or under my direction in conformance with the Professional Land Surveyors' Act on 2/25/07


Signed [Signature] P.L.S. or R.C.E. No. 4743



COUNTY SURVEYOR'S STATEMENT

This Corner Record was received MAR 01 2007
 examined and filed APR 13 2007

Signed [Signature] P.L.S. or R.C.E. No. 7212
 Title DEPUTY COUNTY SURVEYOR



County Surveyor's Comment _____

CORNER RECORD

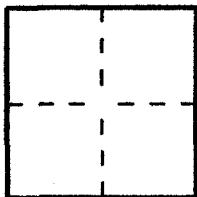
Document Number _____

City of GARDEN GROVE

County of ORANGE

California

Brief Legal Description E 1/4 GARDEN GROVE BLVD @ WILSON ST.



CORNER TYPE

- Government Corner Control
 Meander Property
 Rancho Other

Date of Survey 2/25/07

COORDINATES (Optional)

N. _____
 E. _____
 Zone _____ NAD27 NAD83
 NAD83 Epoch _____
 Elevation _____
 Vertical Datum: NGVD29 NAVD88
 Units: Metric Imperial U.S. Survey

Corner — Left as found Found and tagged Established Reestablished Rebuilt

Identification and type of corner found; Evidence used to identify or procedure used to establish or reestablish the corner:

SEE PG 2


A description of the physical condition of the monument as found and as set or reset:

SEE PG 2

SURVEYOR'S STATEMENT

This Corner Record was prepared by me or under my direction in conformance with the Professional Land Surveyors' Act on 2/25/07

Signed B. Hall P.L.S. or R.C.E. No. 4743



COUNTY SURVEYOR'S STATEMENT

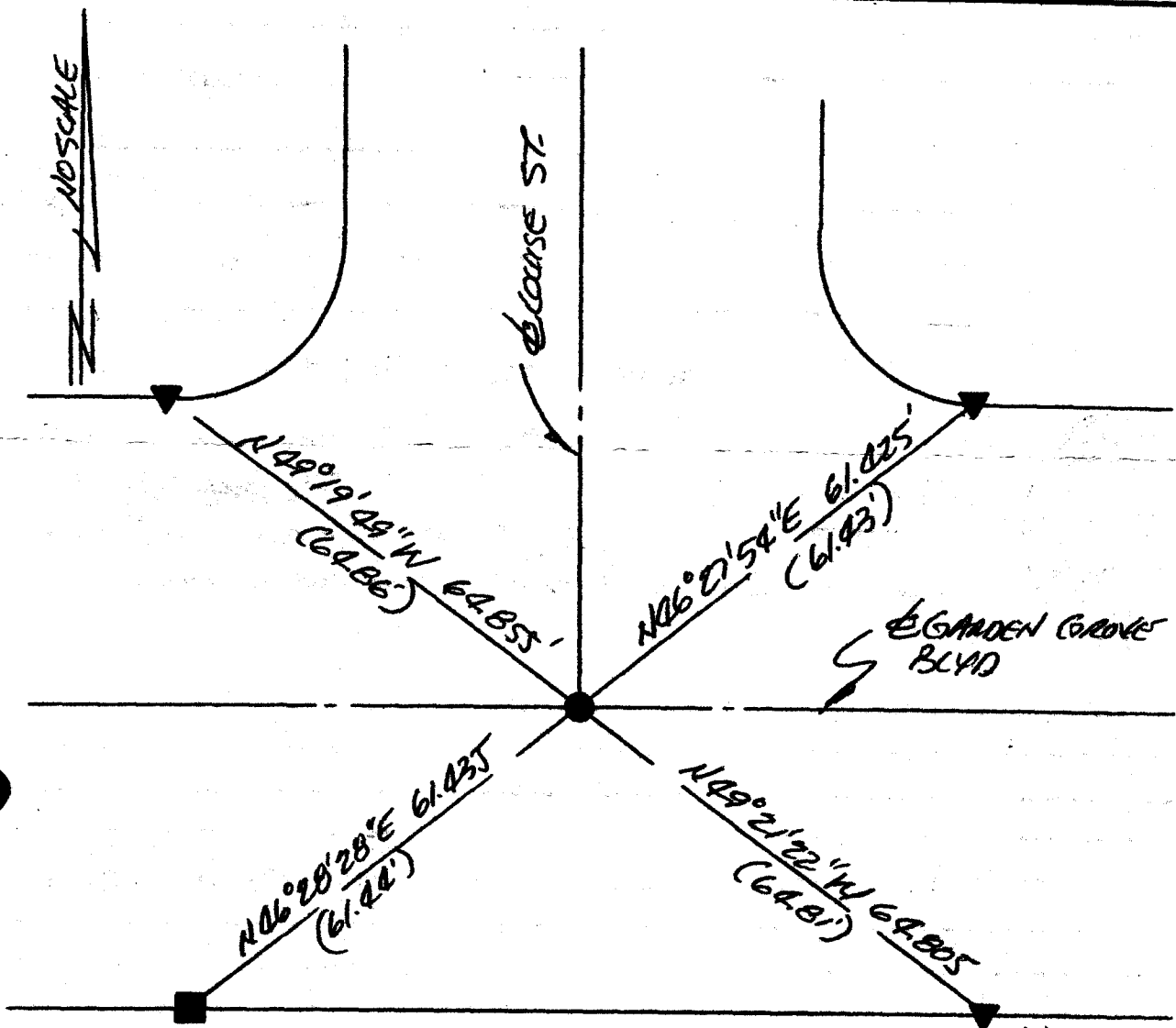
This Corner Record was received _____

examined and filed _____

Signed _____ P.L.S. or R.C.E. No. _____

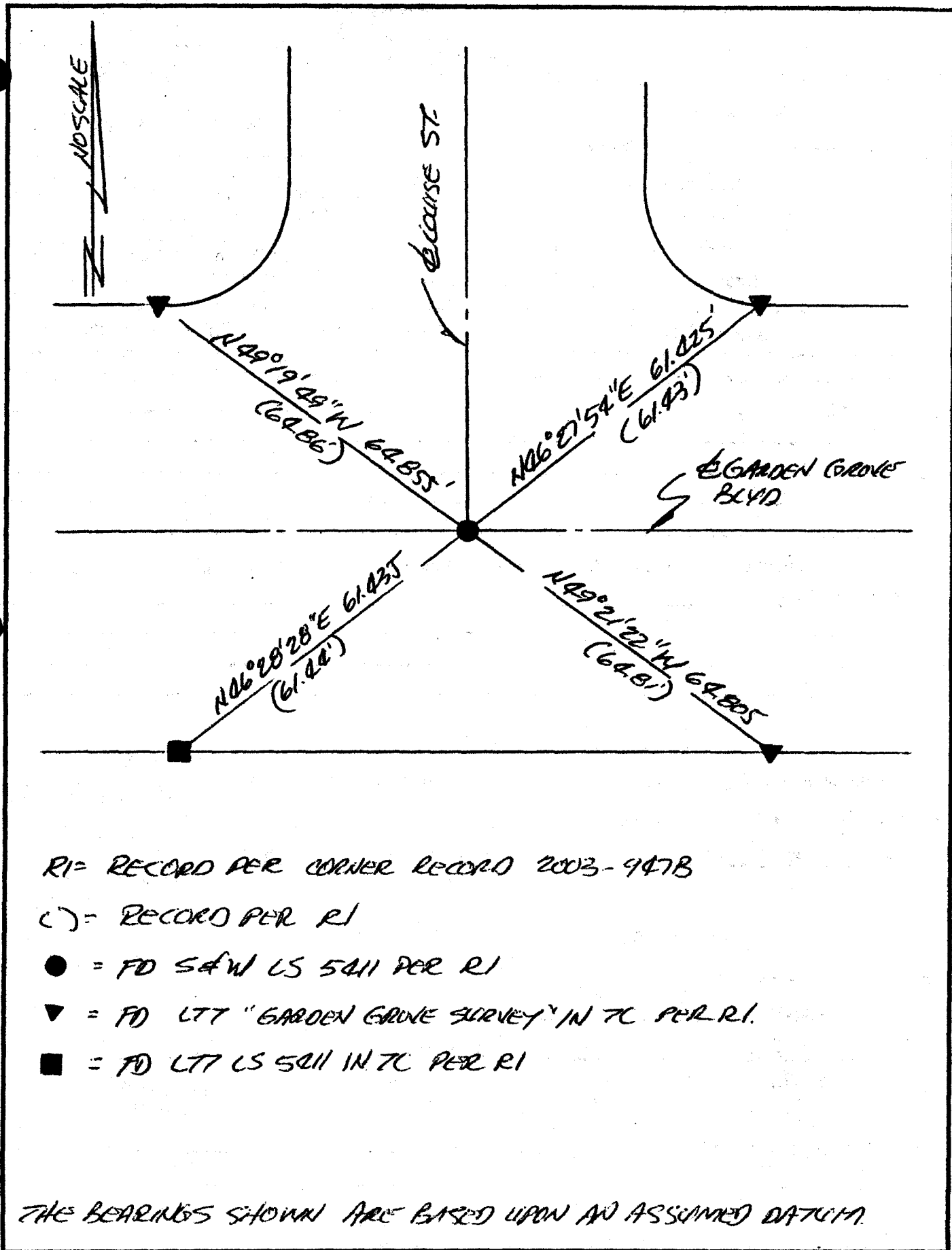
Title _____

County Surveyor's Comment _____



- RI = RECORD PER CORNER RECORD 2003-9478
- () = RECORD PER RI
- = FD S&W LS 5411 PER RI
- ▼ = FD LTT "GARDEN GROVE SURVEY" IN TC PER RI.
- = FD LTT LS 5411 IN TC PER RI

THE BEARINGS SHOWN ARE BASED UPON AN ASSUMED DATUM.



RI = RECORD PER CORNER RECORD 2003-947B

() = RECORD PER RI

● = FD SAW LS 5411 PER RI

▼ = FD LTT "GARDEN GROVE SURVEY" IN 7C PER RI.

■ = FD LTT LS 5411 IN 7C PER RI

THE BEARINGS SHOWN ARE BASED UPON AN ASSUMED DATUM.

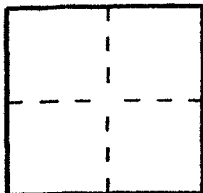
CORNER RECORD

Document Number 2007-0407

City of GARDEN GROVE

County of ORANGE, California

Brief Legal Description E1N7 GARDEN GROVE BLYD & LOUISE STREET



CORNER TYPE

- Government Corner Control
- Meander Property
- Rancho Other

Date of Survey 2/5/07

COORDINATES (Optional)

N. _____
 E. _____
 Zone _____ NAD27 NAD83
 NAD83 Epoch _____
 Elevation _____
 Vertical Datum: NGVD29 NAVD88
 Units: Metric Imperial U.S. Survey

Corner — Left as found Found and tagged Established Reestablished Rebuilt

Identification and type of corner found; Evidence used to identify or procedure used to establish or reestablish the corner:

SEE PG 2


A description of the physical condition of the monument as found and as set or reset:

SEE PG 2

SURVEYOR'S STATEMENT

This Corner Record was prepared by me or under my direction in conformance with the Professional Land Surveyors' Act on 2/25/07

Signed B. App P.L.S. or R.C.E. No. 4743




COUNTY SURVEYOR'S STATEMENT

This Corner Record was received MAR 01 2007
examined and filed APR 13 2007

Signed J. C. Hornecker P.L.S. or R.C.E. No. 7212

Title DEPUTY COUNTY SURVEYOR



County Surveyor's Comment _____

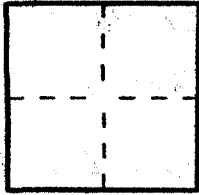
CORNER RECORD

Document Number _____

City of GARDEN GROVE County of ORANGE, California

Brief Legal Description E1N7 GARDEN GROVE BLVD & LOUISE STREET

COORDINATES (Optional)



CORNER TYPE

- Government Corner Control
- Meander Property
- Rancho Other

Date of Survey 2/5/07

N. _____
 E. _____
 Zone _____ NAD27 NAD83
 NAD83 Epoch _____
 Elevation _____
 Vertical Datum: NGVD29 NAVD88
 Units: Metric Imperial U.S. Survey

Corner — Left as found Found and tagged Established Reestablished Rebuilt

Identification and type of corner found; Evidence used to identify or procedure used to establish or reestablish the corner:

SEE PG 2


A description of the physical condition of the monument as found and as set or reset:

SEE PG 2

SURVEYOR'S STATEMENT

This Corner Record was prepared by me or under my direction in conformance with the Professional Land Surveyors' Act on 2/25/07

Signed B. Hall P.L.S. or R.C.E. No. 4743



COUNTY SURVEYOR'S STATEMENT

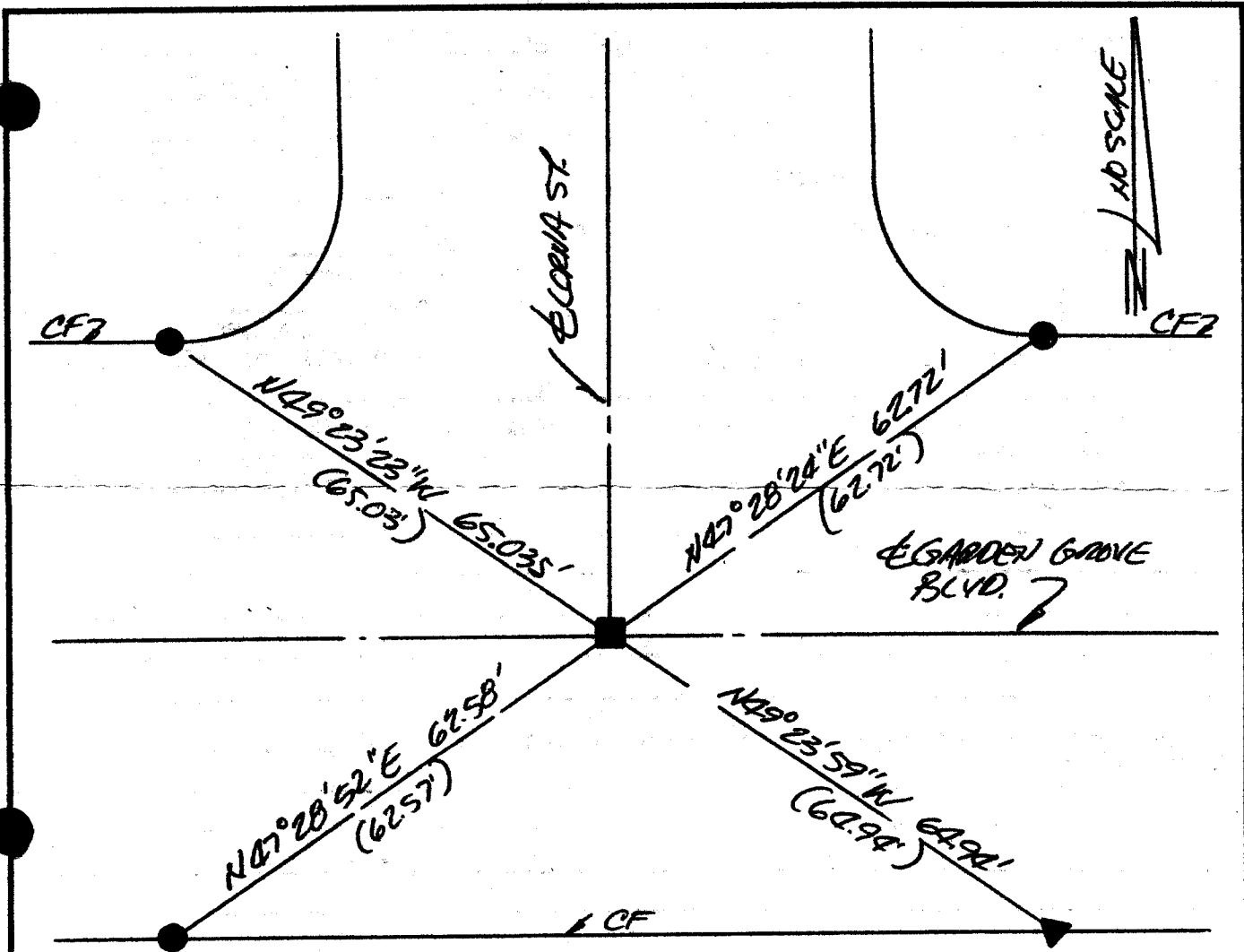
This Corner Record was received _____

examined and filed _____

Signed _____ P.L.S. or R.C.E. No. _____

Title _____

County Surveyor's Comment _____



RI = RECORD PER CORNER RECORD 2003-92BB

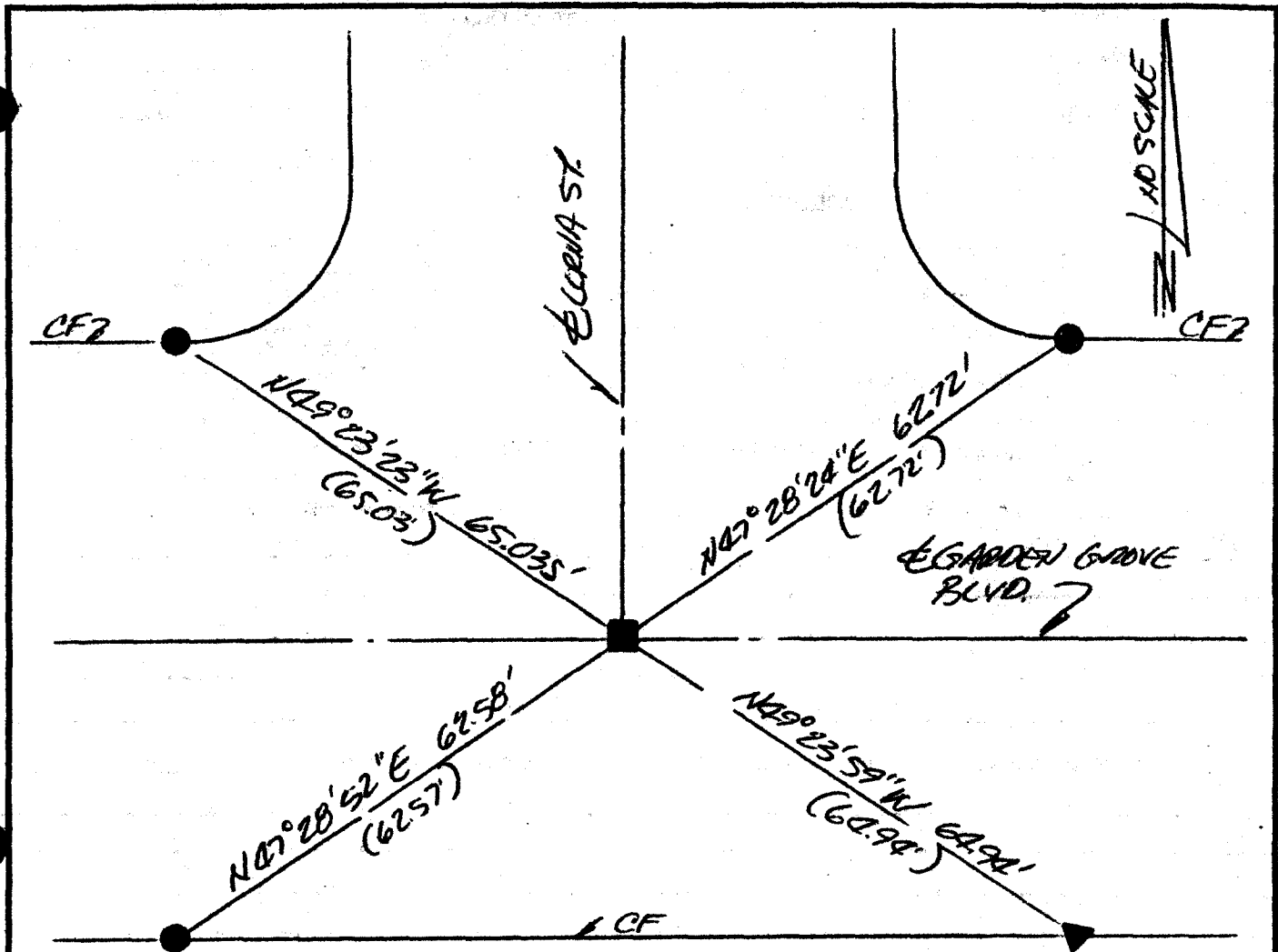
() = RECORD PER RI

■ = PD IR & WASHER LS 5411 PER RI

● = FD L77 "GARDEN GROVE SURVEY" IN 7C PER RI.

▼ = FD L77 LS 5411 IN 7C PER RI

THE BEARINGS SHOWN HEREON ARE BASED UPON AN ASSUMED DATUM.



RI = RECORD PER CORNER RECORD 2003-9288

() = RECORD PER RI

■ = FD IR & WASHER LS 5411 PER RI

● = FD LTT "GARDEN GROVE SURVEY" IN 7C PER RI.

▼ = FD LTT LS 5411 IN 7C PER RI

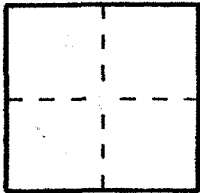
THE BEARINGS SHOWN HEREON ARE BASED UPON AN ASSUMED DATUM.

CORNER RECORD

Document Number 2007-0408

City of GARDEN GROVE County of ORANGE, California

Brief Legal Description E1N7 GARDEN GROVE BLVD @ LORNA ST.



CORNER TYPE

Government Corner Control
Meander Property
Rancho Other
Date of Survey 2/05/07

COORDINATES (Optional)

N. _____
E. _____
Zone _____ NAD27 NAD83
NAD83 Epoch _____
Elevation _____
Vertical Datum: NGVD29 NAVD88
Units: Metric Imperial U.S. Survey

Corner — Left as found Found and tagged Established Reestablished Rebuilt

Identification and type of corner found; Evidence used to identify or procedure used to establish or reestablish the corner:

SEE PG 2


A description of the physical condition of the monument as found and as set or reset:

SEE PG 2

SURVEYOR'S STATEMENT

This Corner Record was prepared by me or under my direction in conformance with the Professional Land Surveyors' Act on 2/25/07

Signed [Signature] P.L.S. or R.C.E. No. 4743



COUNTY SURVEYOR'S STATEMENT

This Corner Record was received MAR 01 2007
examined and filed APR 13 2007

Signed [Signature] P.L.S. or R.C.E. No. 7212

Title DEPUTY COUNTY SURVEYOR



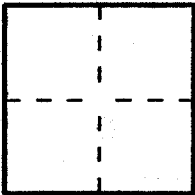
County Surveyor's Comment _____

CORNER RECORD

Document Number _____

City of GARDEN GROVE County of ORANGE, California

Brief Legal Description EINT GARDEN GROVE BLVD @ LORNA ST.



CORNER TYPE

- Government Corner Control
- Meander Property
- Rancho Other

Date of Survey 2/05/07

COORDINATES (Optional)

N. _____
 E. _____
 Zone _____ NAD27 NAD83
 NAD83 Epoch _____
 Elevation _____
 Vertical Datum: NGVD29 NAVD88
 Units: Metric Imperial U.S. Survey

Corner — Left as found Found and tagged Established Reestablished Rebuilt

Identification and type of corner found; Evidence used to identify or procedure used to establish or reestablish the corner:

SEE PG 2


A description of the physical condition of the monument as found and as set or reset:

SEE PG 2

SURVEYOR'S STATEMENT

This Corner Record was prepared by me or under my direction in conformance with the Professional Land Surveyors' Act on 2/25/07

Signed [Signature] P.L.S. or R.C.E. No. 4743



COUNTY SURVEYOR'S STATEMENT

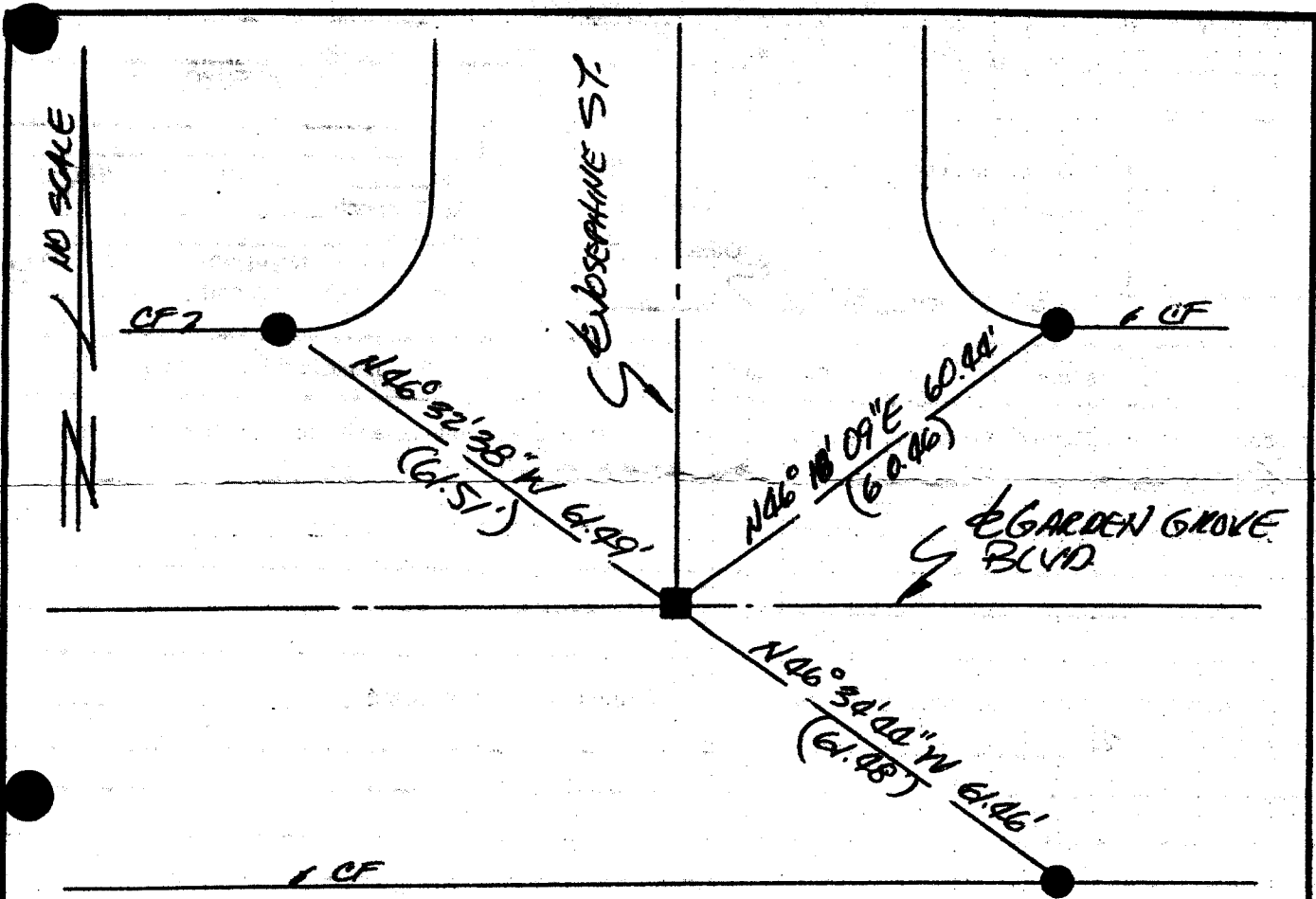
This Corner Record was received _____

examined and filed _____

Signed _____ P.L.S. or R.C.E. No. _____

Title _____

County Surveyor's Comment _____



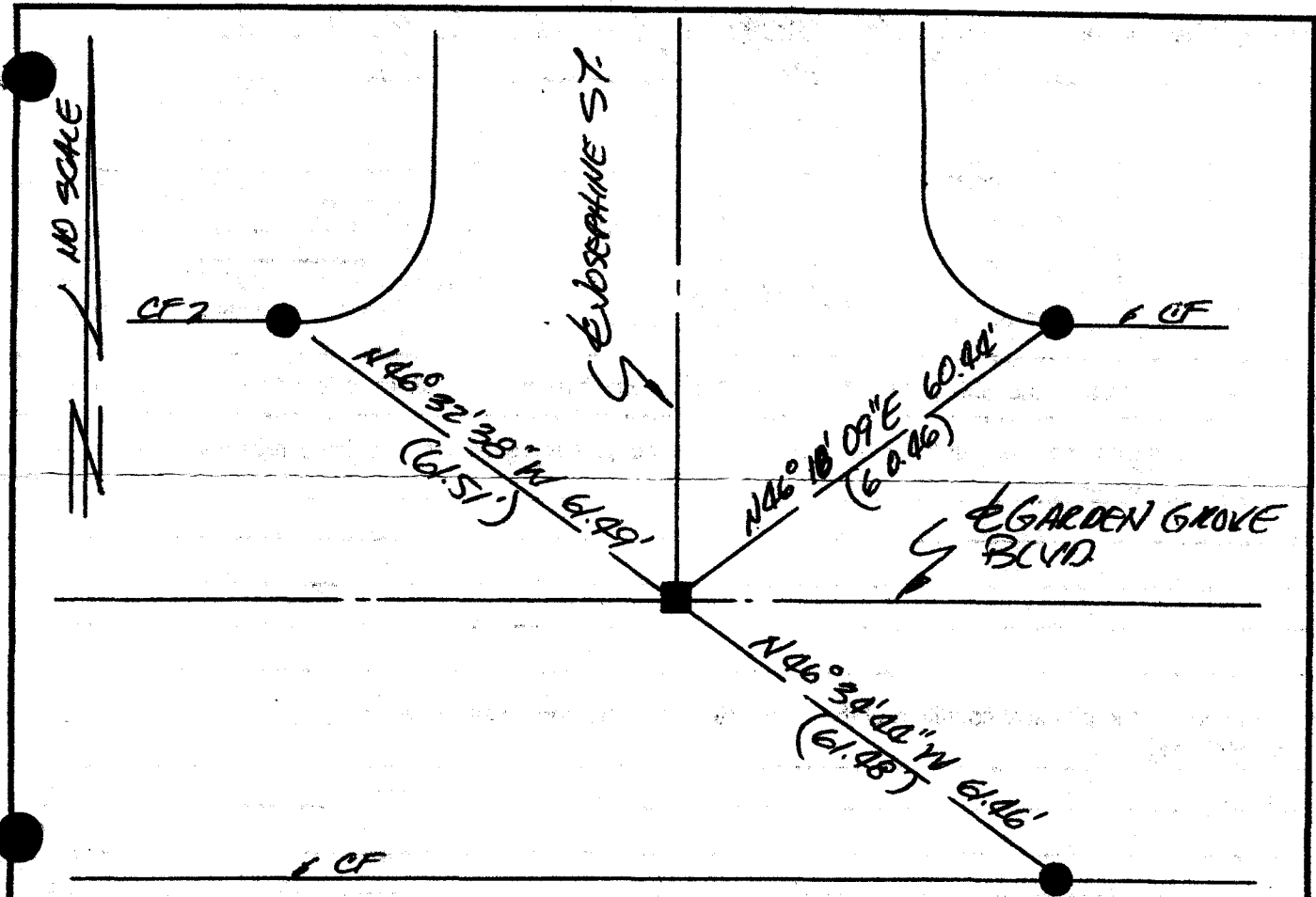
RI = RECORD PER CITY OF GARDEN GROVE TIE BOOK 4
PAGE 126

() = RECORD PER RI

■ = FD PK NAIL NO REF. ACC AS ϕ INT. TO BE DESTROYED.

● = FD LTT "GARDEN GROVE SURVEY" IN TC PER RI.

THE BEARINGS SHOWN ARE BASED UPON AN ASSUMED
DATUM.



RI = RECORD PER CITY OF GARDEN GROVE TIE BOOK 4
PAGE 126

() = RECORD PER RI

■ = FD PK NAIL NO REF. ACC AS ϕ INT. TO BE DESTROYED.

● = FD LTT "GARDEN GROVE SURVEY" IN TC PER RI.

THE BEARINGS SHOWN ARE BASED UPON AN ASSUMED
DATUM.

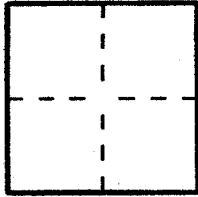
CORNER RECORD

Document Number _____

City of GARDEN GROVE County of ORANGE, California

Brief Legal Description W/4 INT OF GARDEN GROVE BLVD & JOSEPHINE STREET

COORDINATES (Optional)



CORNER TYPE

- Government Corner Control
- Meander Property
- Rancho Other

Date of Survey 2/5/07

N. _____
 E. _____
 Zone _____ NAD27 NAD83
 NAD83 Epoch _____
 Elevation _____
 Vertical Datum: NGVD29 NAVD88
 Units: Metric Imperial U.S. Survey

Corner — Left as found Found and tagged Established Reestablished Rebuilt

Identification and type of corner found; Evidence used to identify or procedure used to establish or reestablish the corner:

SEE PG 2.

A description of the physical condition of the monument as found and as set or reset:

SEE PG 2.

SURVEYOR'S STATEMENT

This Corner Record was prepared by me or under my direction in conformance with the Professional Land Surveyors' Act on 2/25/07

Signed [Signature] P.L.S. or R.C.E. No. 4743

COUNTY SURVEYOR'S STATEMENT

This Corner Record was received _____ examined and filed _____

Signed _____ P.L.S. or R.C.E. No. _____

Title _____

County Surveyor's Comment _____

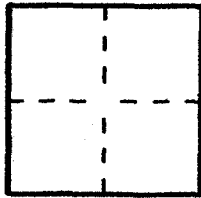
CORNER RECORD

Document Number 2007-0409

City of GARDEN GROVE County of ORANGE, California

Brief Legal Description POINT OF GARDEN GROVE BLVD & JOSEPHINE STREET

COORDINATES (Optional)



CORNER TYPE

Government Corner Control
Meander Property
Rancho Other
Date of Survey 2/5/07

N. _____
E. _____
Zone _____ NAD27 NAD83
NAD83 Epoch _____
Elevation _____
Vertical Datum: NGVD29 NAVD88
Units: Metric Imperial U.S. Survey

Corner — Left as found Found and tagged Established Reestablished Rebuilt

Identification and type of corner found; Evidence used to identify or procedure used to establish or reestablish the corner:

SEE PG 2


A description of the physical condition of the monument as found and as set or reset:

SEE PG 2

SURVEYOR'S STATEMENT

This Corner Record was prepared by me or under my direction in conformance with the Professional Land Surveyors' Act on 2/25/07

Signed [Signature] P.L.S. or R.C.E. No. 4743



COUNTY SURVEYOR'S STATEMENT

This Corner Record was received MAR 01 2007

examined and filed APR 13 2007

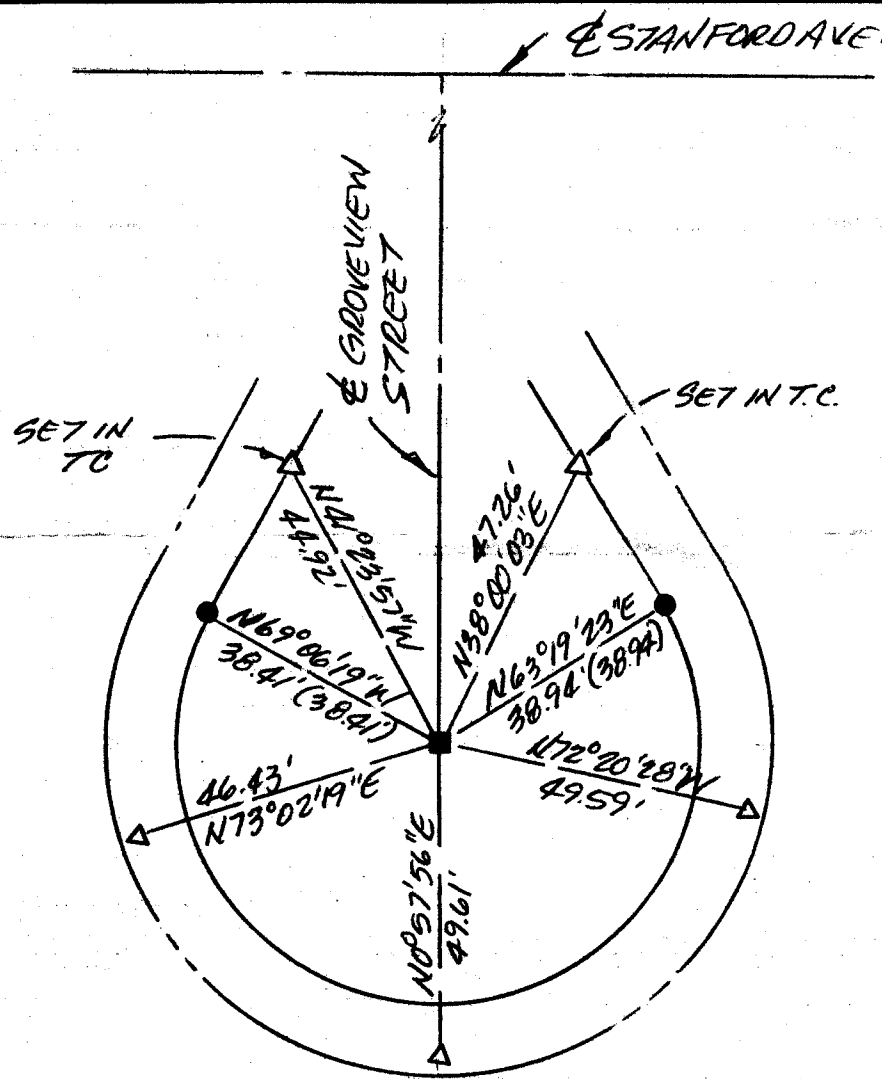
Signed [Signature] P.L.S. or R.C.E. No. 7212

Title DEPUTY COUNTY SURVEYOR



County Surveyor's Comment _____

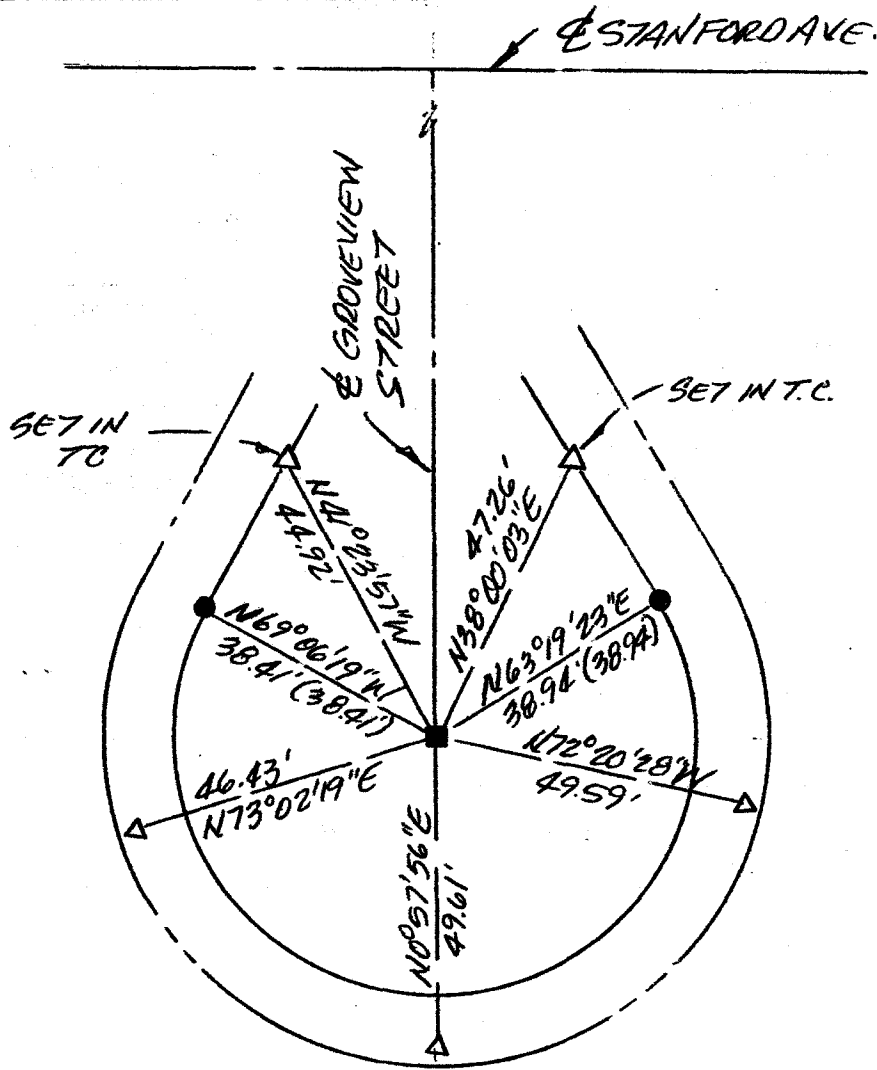
NO SCALE



- = FD CUT SPIKE WITH PM, FLUSH, NO REF. ACC AS ϕ GROVEVIEW ST. ϕ RADIUS POINT.
- = FD LET PER CITY OF GARDEN GROVE TIES FOR TRACT NO. 3799 IN T.C.
- △ = SET LTT LS 4703 IN CONC. WALK UNLESS OTHERWISE NOTED.
- () = RECORD PER CITY OF GARDEN GROVE TIES FOR TRACT NO. 3799

THE BEARINGS SHOWN HEREON ARE BASED UPON AN ASSUMED DATUM.

NO SCALE



■ = FD CUT SPIKE WITH PM, FLUSH, NO REF. ACC AS $\text{\textcircled{E}}$ GROVEVIEW ST. & RADIUS POINT.

● = FD LET PER CITY OF GARDEN GROVE TIES FOR TRACT NO. 3799 IN T.C.

△ = SET LTT LS 4703 IN CONC. WALK UNLESS OTHERWISE NOTED.

() = RECORD PER CITY OF GARDEN GROVE TIES FOR TRACT NO. 3799

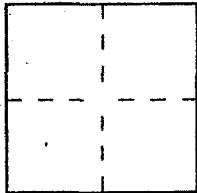
THE BEARINGS SHOWN HEREON ARE BASED UPON AN ASSUMED DATUM.

CORNER RECORD

Document Number _____

City of GARDEN GROVE County of ORANGE, California

Brief Legal Description GROVEVIEW STREET RADIALS POINT.



CORNER TYPE

- Government Corner Control
- Meander Property
- Rancho Other

Date of Survey NOV 24, 2006

COORDINATES (Optional)

N. _____
 E. _____
 Zone _____ NAD27 NAD83
 NAD83 Epoch _____
 Elev. _____
 Vert. Datum: NGVD29 NAVD88
 Meas. Units: Metric Imperial
 U.S. Survey foot

Corner — Left as found Found and tagged Established Reestablished Rebuilt

Identification and type of corner found; Evidence used to identify or procedure used to establish or reestablish the corner:

SEE PAGE 2

A description of the physical condition of the monument as found and as set or reset:

SEE PAGE 2.

SURVEYOR'S STATEMENT

This Corner Record was prepared by me or under my direction in conformance with the Land Surveyor's Act on DEC 3, 2006

Signed [Signature] L.S. or R.C.E. No. 4743



COUNTY SURVEYOR'S STATEMENT

This Corner Record was received _____

and examined and filed _____

Signed _____ L.S. or R.C.E. No. _____

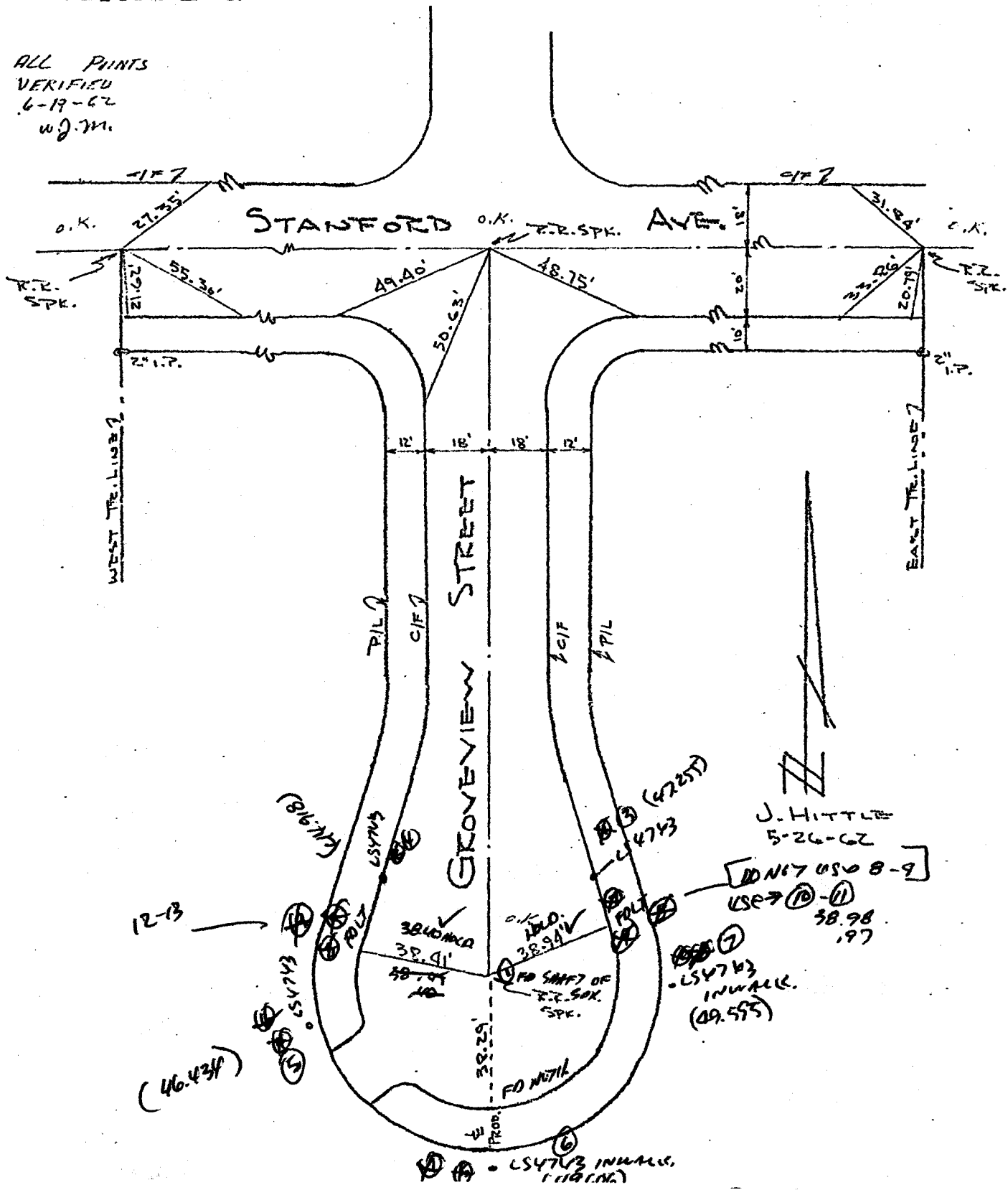
Title _____

County Surveyor's Comment _____

INTERSECTION TIES CITY OF GARDEN GROVE TRACT 3799

VOORHEIS
TRINDLE
NELSON INC.

ALL POINTS
VERIFIED
6-19-62
WJ.M.

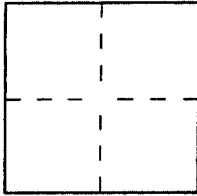


CORNER RECORD

Document Number 2006-1810

City of GARDEN GROVE County of ORANGE, California

Brief Legal Description GROVE VIEW STREET RADIUS POINT.



CORNER TYPE

Government Corner Control
Meander Property
Rancho Other
Date of Survey NOV 24, 2006

COORDINATES (Optional)

N. _____
E. _____
Zone _____ NAD27 NAD83
NAD83 Epoch _____
Elev. _____
Vert. Datum: NGVD29 NAVD88
Meas. Units: Metric Imperial
U.S. Survey foot

Corner — Left as found Found and tagged Established Reestablished Rebuilt

Identification and type of corner found; Evidence used to identify or procedure used to establish or reestablish the corner:

SEE PAGE 2


A description of the physical condition of the monument as found and as set or reset:

SEE PAGE 2.

SURVEYOR'S STATEMENT

This Corner Record was prepared by me or under my direction in conformance with the Land Surveyor's Act on DEC 3, 2006

Signed [Signature] L.S. or R.C.E. No. 4743




COUNTY SURVEYOR'S STATEMENT

This Corner Record was received DEC 05 2006 and examined and filed JAN 03 2007

Signed [Signature] L.S. or R.C.E. No. 7212

Title DEPUTY COUNTY SURVEYOR



County Surveyor's Comment _____

CORNER RECORD

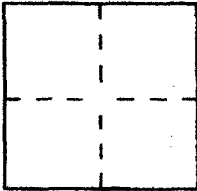
Document Number 2007-0003 A

City of GARDEN GROVE

County of ORANGE, Califor

Brief Legal Description 1/2 MAGNOLIA ST. AT NORTH LINE TRACT NO 5296 MM 89/45-46

COORDINATES (Optional)



CORNER TYPE

- Government Corner Control
- Meander Property
- Rancho Other

Date of Survey 12/27/06

N. _____
 E. _____
 Zone _____ NAD27 NAD8
 NAD83 Epoch _____
 Elev. _____
 Vert. Datum: NGVD29 NAVD8
 Meas. Units: Metric Imperis
 U.S. Survey foo

Corner — Left as found Found and tagged Established Reestablished Rebuilt

Identification and type of corner found; Evidence used to identify or procedure used to establish or reestablish the corner:

SEE PG 2.


A description of the physical condition of the monument as found and as set or reset:

SEE PG 2

SURVEYOR'S STATEMENT

This Corner Record was prepared by me or under my direction in conformance with the Land Surveyor's Act on 12/27/06

Signed [Signature] L.S. or R.C.E. No. 4743



COUNTY SURVEYOR'S STATEMENT

This Corner Record was received JAN 12 2007 and examined and filed MAY 14 2007

Signed [Signature] L.S. or R.C.E. No. 7212
Title DEPUTY COUNTY SURVEYOR



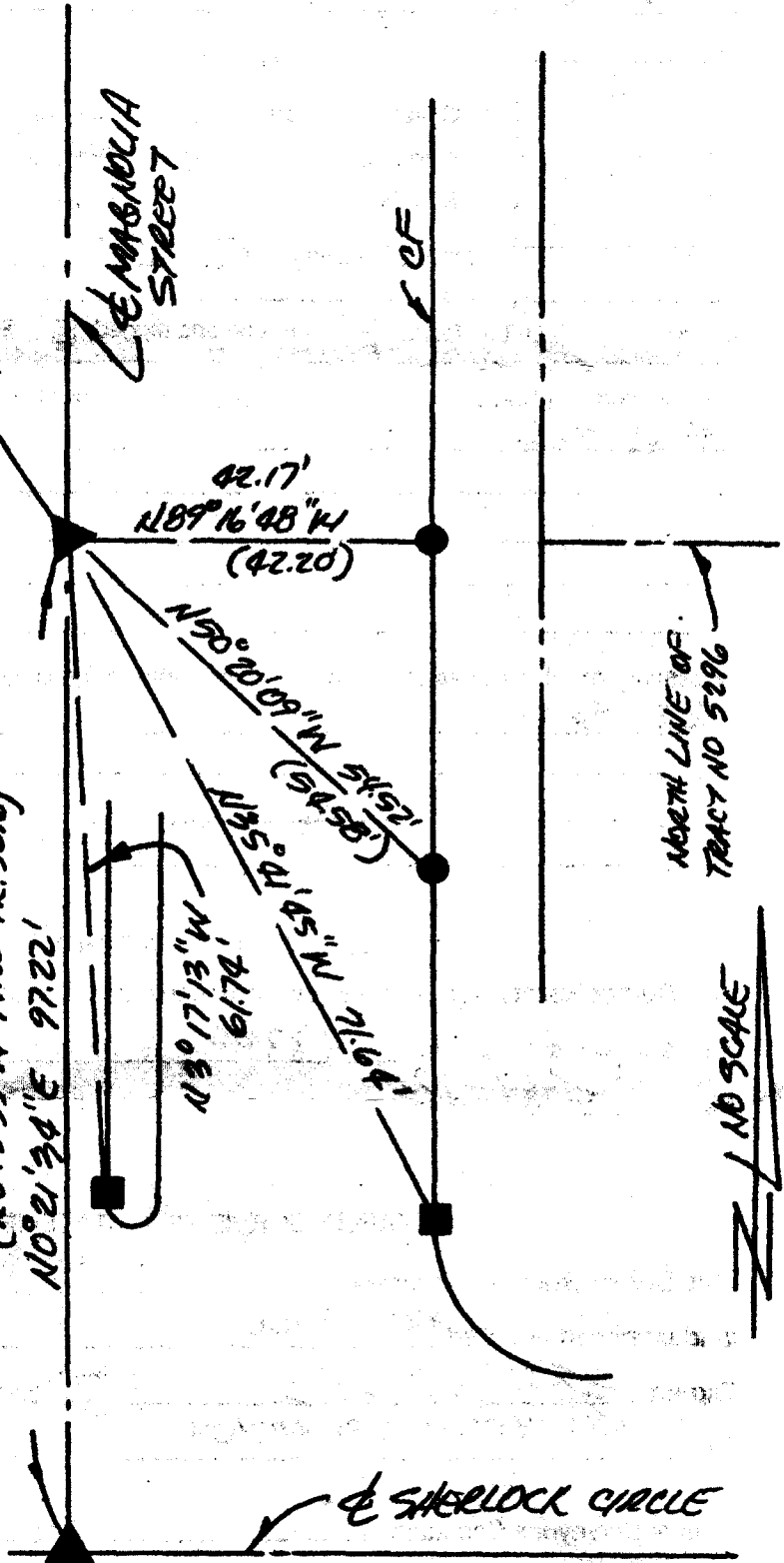
County Surveyor's Comment _____

FD PK IN LEAD IN
 TC. NO REF.

1 = FD LET IN TC PER THE NOTES FOR TRACT NO. 5296 AT THE CITY
 OF GARDEN GROVE, UNLESS OTHERWISE NOTED.
 2 = FD PK & WASHLET "CITY OF GARDEN GROVE" SURVEY DEPT. NOTES
 PER CITY OF GG THE BOOK NO. B PS BZ.
 3 = FD L77 LS 5411 IN TC NO REF. PER CR 2007-0005
 4 = RECORD PER THE NOTES FOR TRACT
 NO 5296 UNLESS OTHERWISE NOTED

THE BEARINGS SHOWN HEREON ARE
 BASED UPON AN ASSUMED DATUM.

(N0°13'53"W 97.20' TR. 5296)
 N0°21'34"E 97.22'



NORTH LINE OF
 TRACT NO 5296

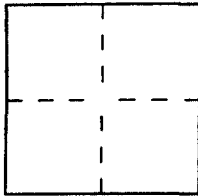
NO SCALE

CORNER RECORD

Document Number 2006-1809

City of GARDEN GROVE County of ORANGE, California

Brief Legal Description E SHERLOCK CIRCLE AT CUL-DE-SAC.



CORNER TYPE

- Government Corner Control
- Meander Property
- Rancho Other

Date of Survey 11/20/06

COORDINATES (Optional)

N. _____
 E. _____
 Zone _____ NAD27 NAD83
 NAD83 Epoch _____
 Elev. _____
 Vert. Datum: NGVD29 NAVD88
 Meas. Units: Metric Imperial
 U.S. Survey foot

Corner — Left as found Found and tagged Established Reestablished Rebuilt

Identification and type of corner found; Evidence used to identify or procedure used to establish or reestablish the corner.

SEE PAGE 2


A description of the physical condition of the monument as found and as set or reset:

SEE PAGE 2

SURVEYOR'S STATEMENT

This Corner Record was prepared by me or under my direction in conformance with the Land Surveyor's Act on Dec 3, 2006

Signed [Signature] L.S. or R.C.E. No. 4743



COUNTY SURVEYOR'S STATEMENT

This Corner Record was received DEC 05 2006

and examined and filed JAN 03 2007

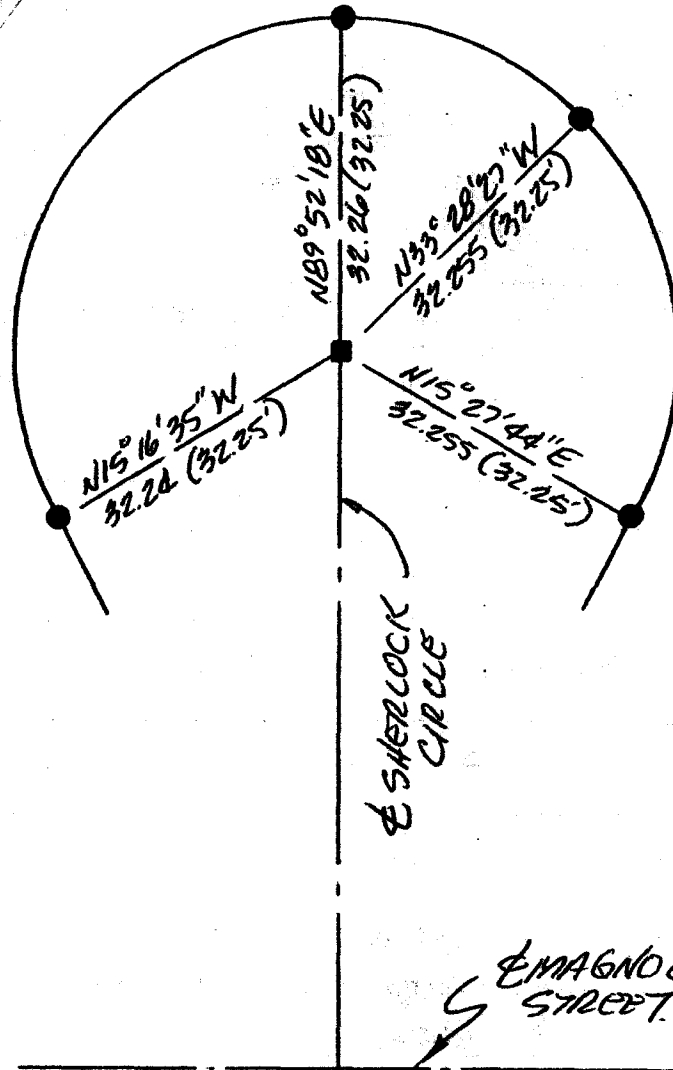
Signed [Signature] L.S. or R.C.E. No. 7212

Title DEPUTY COUNTY SURVEYOR



County Surveyor's Comment _____

NO SCALE



■ = FD CUT SPIKE WITH P.M. NO REF. ACC. AS ϕ SHERLOCK CIRCLE & RADIUS POINT.

● = FD LEAD & TACK IN T.C. PER CITY OF GARDEN GROVE TIES FOR TRACT NO 5296

() = RECORD PER CITY OF GARDEN GROVE TIES FOR TRACT NO 5296.

THE BEARINGS SHOWN ARE BASED UPON AN ASSUMED DATUM.

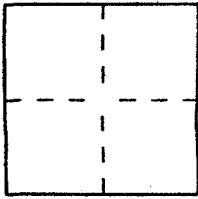
CORNER RECORD

Document Number _____

City of GARDEN GROVE

County of Orange, California

Brief Legal Description 1/2 SHERLOCK CIRCLE A7 CUL-DE-SAC.



CORNER TYPE

- Government Corner Control
- Meander Property
- Rancho Other

Date of Survey 11/20/06

COORDINATES (Optional)

- N. _____
- E. _____
- Zone NAD27 NAD83
- NAD83 Epoch _____
- Elev. _____
- Vert. Datum: NGVD29 NAVD83
- Meas. Units: Metric Imperial
- U.S. Survey foot

Corner — Left as found Found and tagged Established Reestablished Rebuilt

Identification and type of corner found; Evidence used to identify or procedure used to establish or reestablish the corner:

SEE PAGE 2

A description of the physical condition of the monument as found and as set or reset:

SEE PAGE 2

SURVEYOR'S STATEMENT

This Corner Record was prepared by me or under my direction in conformance with the Land Surveyor's Act on Dec 3, 2006

Signed [Signature] L.S. or R.C.E. No. 4743



COUNTY SURVEYOR'S STATEMENT


This Corner Record was received _____

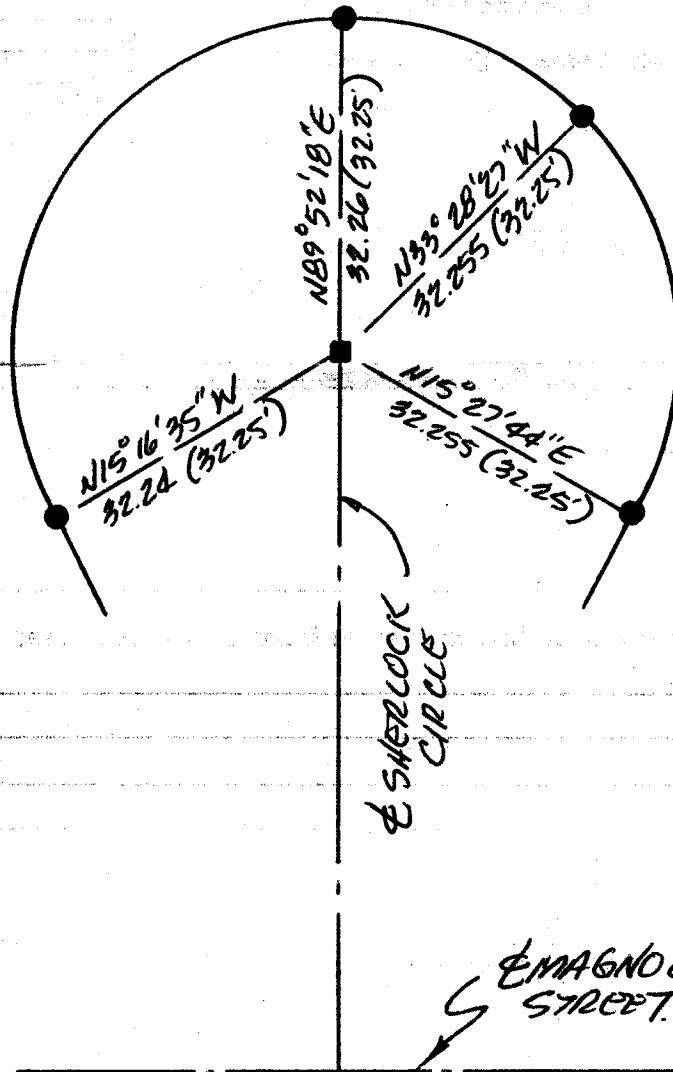
and examined and filed _____

Signed _____ L.S. or R.C.E. No. _____

Title _____

County Surveyor's Comment _____

NO SCALE 



■ = FD CUT SPIKE WITH P.M. NO REF. ACC. AS ϕ SHERLOCK CIRCLE & RADIUS POINT.

● = FD LEAD & TACK IN T.C. PER CITY OF GARDEN GROVE TIES FOR TRACT NO 5296

() = RECORD PER CITY OF GARDEN GROVE TIES FOR TRACT NO 5296.

THE BEARINGS SHOWN ARE BASED UPON AN ASSUMED DATUM.

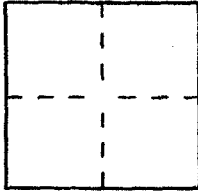
CORNER RECORD

Document Number 2007-0002 A

City of GARDEN GROVE

County of ORANGE, Calif

Brief Legal Description E 1/4 MAGNOLIA STREET & SHERLOCK CIRCLE



CORNER TYPE

- Government Corner Control
- Meander Property
- Rancho Other

Date of Survey 12/26/06

COORDINATES (Optional)

N. _____
 E. _____
 Zone _____ NAD27 NAD83 Epoch _____
 Elev. _____
 Vert. Datum: NGVD29 NAVD83
 Meas. Units: Metric Imperial
 U.S. Survey foot

Corner — Left as found Found and tagged Established Reestablished Rebuilt

Identification and type of corner found; Evidence used to identify or procedure used to establish or reestablish the corner:

SEE PAGE 2


A description of the physical condition of the monument as found and as set or reset:

SEE PAGE 2

SURVEYOR'S STATEMENT

This Corner Record was prepared by me or under my direction in conformance with the Land Surveyor's Act on 12/30/06


Signed [Signature] L.S. or R.C.E. No. 4743



COUNTY SURVEYOR'S STATEMENT

This Corner Record was received JAN 12 2007 and examined and filed MAY 14 2007

Signed [Signature] L.S. or R.C.E. No. 7212
 Title DEPUTY COUNTY SURVEYOR



County Surveyor's Comment _____

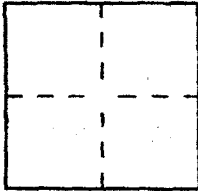
CORNER RECORD

Document Number 2007-0001 A

City of GARDEN GROVE County of ORANGE, Califo

Brief Legal Description EMAGNOLIA STREET AT SOUTH TRACT BOUNDARY
TRACT NO. 5296 MM 89/45-46.

COORDINATES (Optional)



CORNER TYPE

Government Corner Control
Meander Property
Rancho Other

Date of Survey 12/27/06

N. _____
E. _____
Zone _____ NAD27 NAD83 Epoch _____
Elev. _____
Vert. Datum: NGVD29 NAVD83
Meas. Units: Metric Imperial
U.S. Survey foot

Corner — Left as found Found and tagged Established Reestablished Rebuilt

Identification and type of corner found; Evidence used to identify or procedure used to establish or reestablish the corner

SEE PG 2.


A description of the physical condition of the monument as found and as set or reset:

SEE PG 2.

SURVEYOR'S STATEMENT

This Corner Record was prepared by me or under my direction in conformance with the Land Surveyor's Act on 12/20/06

Signed [Signature] L.S. or R.C.E. No. 4743




COUNTY SURVEYOR'S STATEMENT

This Corner Record was received JAN 12 2007

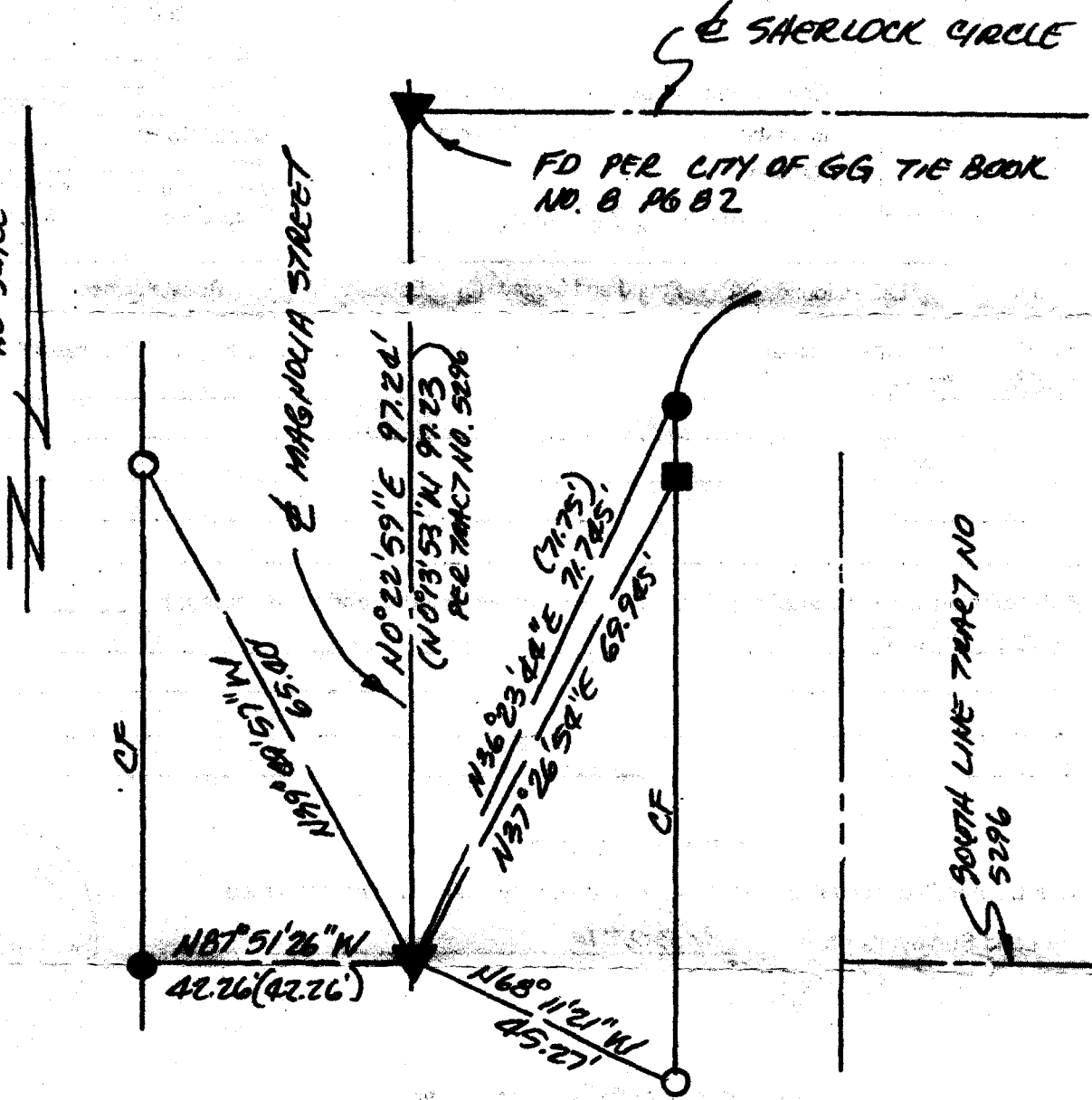
and examined and filed MAY 14 2007

Signed [Signature] L.S. or R.C.E. No. 7212
Title DEPUTY COUNTY SURVEYOR



County Surveyor's Comment _____

NO SCALE



- ▲ = FD PK & CITY OF GARDEN GROVE SURVEY DEPT WASHER.
- = FD LEAD & TACK IN TC PER TIE NOTES FOR TRACT NO. 5296 AT THE CITY OF GARDEN GROVE.
- = FD LTT LS 5411 IN TC, PER CR. 2007-0105
- = SET LTT LS 4743 IN TC.
- () = RECORD PER TIE NOTES FOR TRACT NO 5296 AT THE CITY OF GARDEN GROVE UNLESS OTHERWISE NOTED.

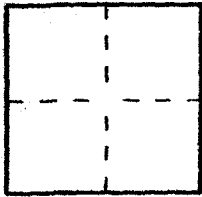
ALL READINGS SHOWN HEREON ARE BASED UPON AN ASSUMED DATUM.

CORNER RECORD

Document Number 2007-0411

City of GARDEN GROVE County of ORANGE, California

Brief Legal Description E GARDEN GROVE BLVD. 518.6'± WEST OF
E HASTEE STREET.



CORNER TYPE

Government Corner Control
Meander Property
Rancho Other
Date of Survey 1/26/07

COORDINATES (Optional)

N. _____
E. _____
Zone _____ NAD27 NAD83
NAD83 Epoch _____
Elevation _____
Vertical Datum: NGVD29 NAVD88
Units: Metric Imperial U.S. Survey

Corner — Left as found Found and tagged Established Reestablished Rebuilt

Identification and type of corner found; Evidence used to identify or procedure used to establish or reestablish the corner:

SEE PG 2

A description of the physical condition of the monument as found and as set or reset:

SEE PG 2

SURVEYOR'S STATEMENT

This Corner Record was prepared by me or under my direction in conformance with the Professional Land Surveyors' Act on 2/25/07

Signed [Signature] P.L.S. or R.C.E. No. 4743




COUNTY SURVEYOR'S STATEMENT

This Corner Record was received MAR 01 2007
examined and filed APR 19 2007

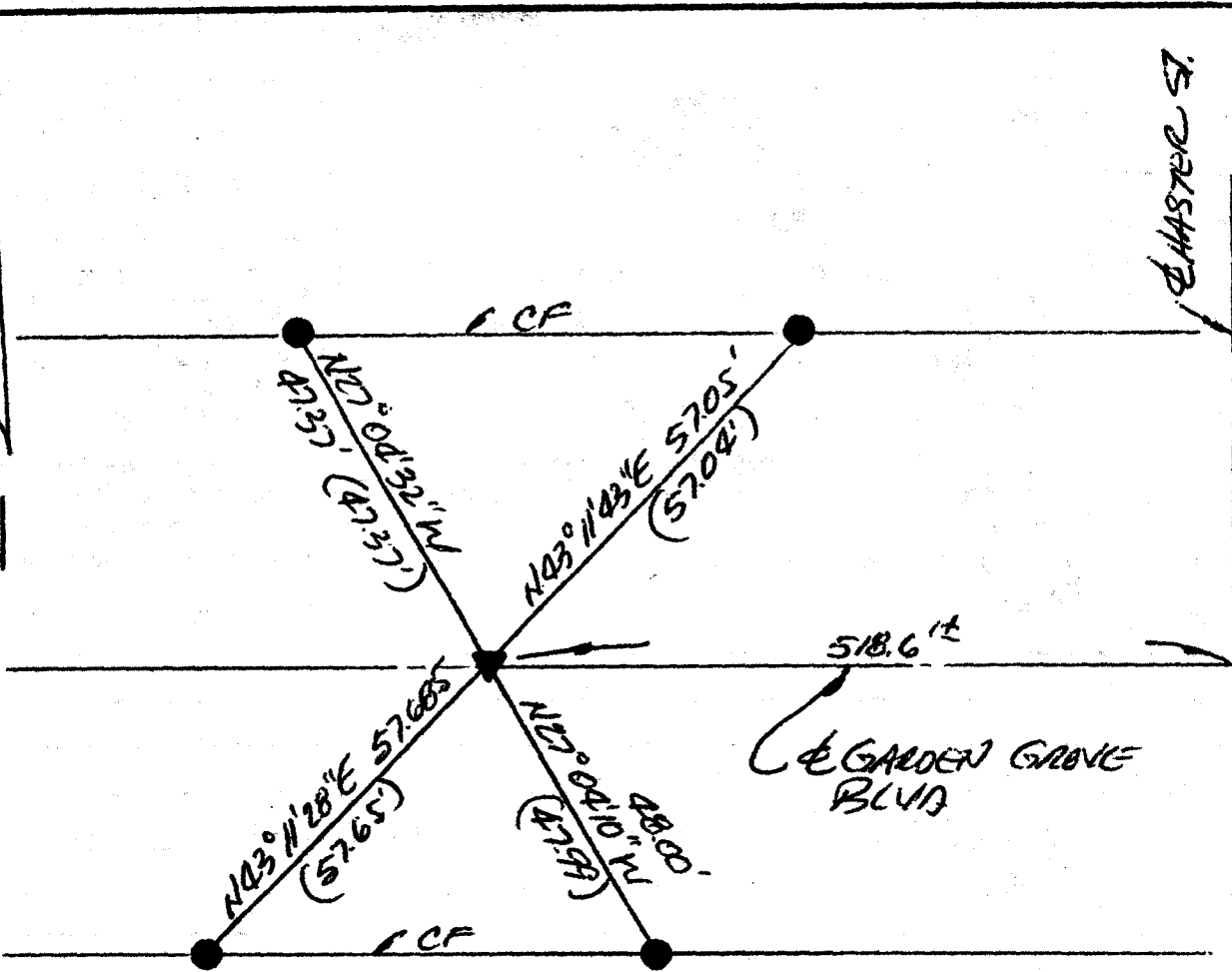
Signed [Signature] P.L.S. or R.C.E. No. 7212

Title DEPUTY COUNTY SURVEYOR



County Surveyor's Comment _____

NO SCALE



- RI = RECORD PER CORNER RECORD 2003-938 B
- () = RECORD PER RI
- ▼ = FD PK & WASHER LS 541 PER RI
- = FD LTT LS 541 IN TC PER RI

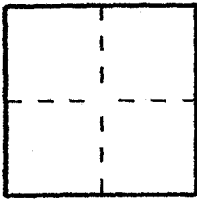
THE BEARINGS SHOWN HEREON ARE BASED UPON AN ASSUMED DATUM

CORNER RECORD

Document Number 2007-0412

City of GARDEN GROVE County of ORANGE California

Brief Legal Description E GARDEN GROVE BLVD 330'± WEST OF E HASTON STREET.



CORNER TYPE

Government Corner Control
Meander Property
Rancho Other
Date of Survey 1/26/07

COORDINATES (Optional)

N. _____
E. _____
Zone _____ NAD27 NAD83
NAD83 Epoch _____
Elevation. _____
Vertical Datum: NGVD29 NAVD88
Units: Metric Imperial U.S. Survey

Corner — Left as found Found and tagged Established Reestablished Rebuilt

Identification and type of corner found; Evidence used to identify or procedure used to establish or reestablish the corner:

SEE PG 2


A description of the physical condition of the monument as found and as set or reset:

SEE PG 2

SURVEYOR'S STATEMENT

This Corner Record was prepared by me or under my direction in conformance with the Professional Land Surveyors' Act on 2/25/07

Signed [Signature] P.L.S. or R.C.E. No. 4743



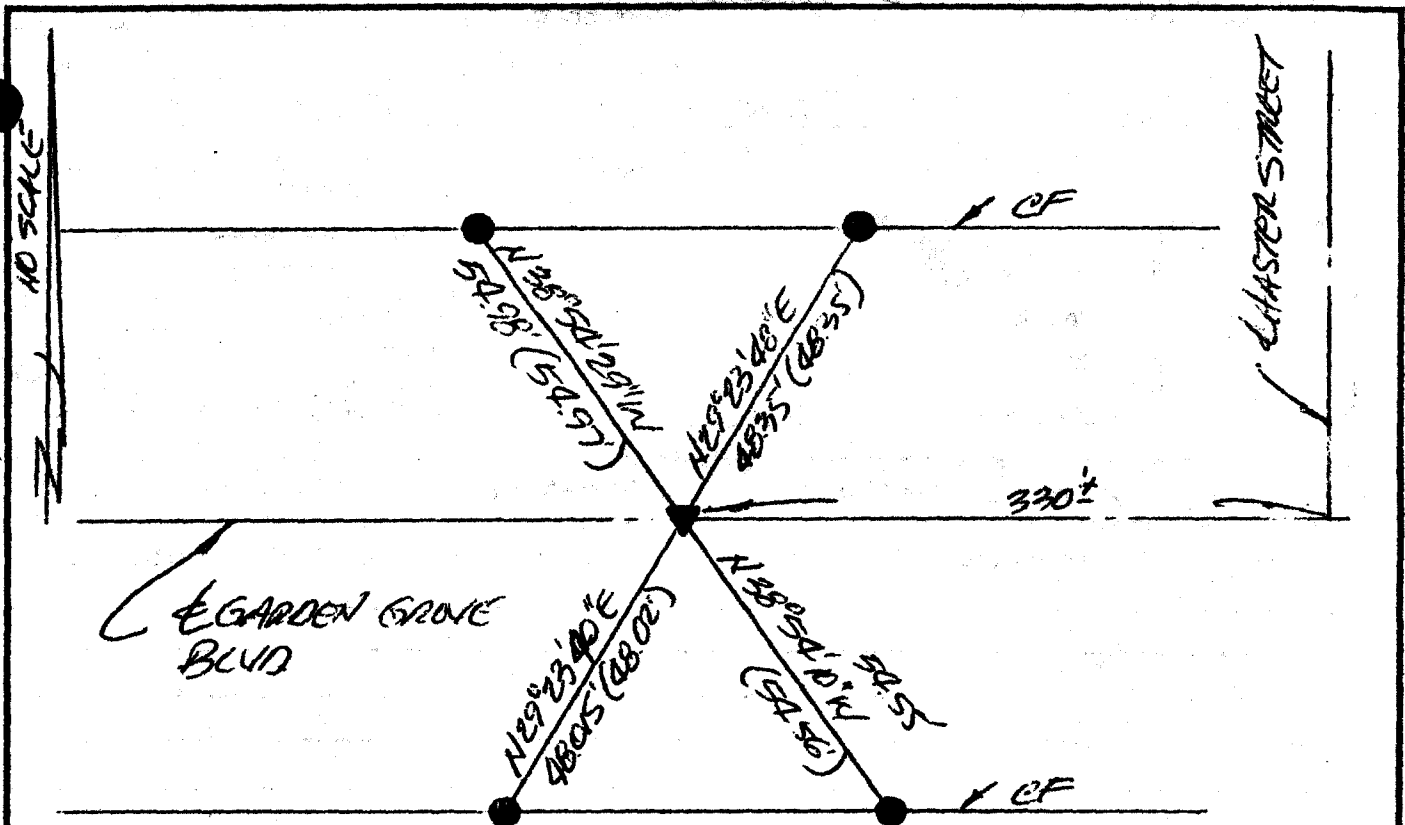
COUNTY SURVEYOR'S STATEMENT

This Corner Record was received MAR 01 2007
examined and filed APR 19 2007

Signed [Signature] (P.L.S.) or R.C.E. No. 7212
Title DEPUTY COUNTY SURVEYOR



County Surveyor's Comment _____



RI = RECORD PER CORNER RECORD 2003-9388.

() = RECORD PER RI

▲ = PD PK & WASHER LS 5411 PER RI

● = PD LTT LS 5411 IN TC PER RI

THE BEARINGS SHOWN ARE BASED UPON AN ASSUMED DATUM.

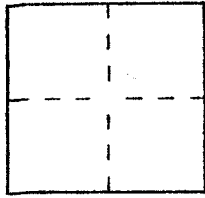
CORNER RECORD

Document Number 2007-0191 A

City of GARDEN GROVE

County of ORANGE, California

Brief Legal Description E BELFAST DRIVE 212' EAST OF E DONEGAN DRIVE



CORNER TYPE

Government Corner Control
Meander Property
Rancho Other
Date of Survey 1/15/07

COORDINATES (Optional)

N. _____
E. _____
Zone _____ NAD27 NAD83
NAD83 Epoch _____
Elev. _____
Vert. Datum: NGVD29 NAVD88
Meas. Units: Metric Imperial
U.S. Survey foot

Corner — Left as found Found and tagged Established Reestablished Rebuilt

Identification and type of corner found; Evidence used to identify or procedure used to establish or reestablish the corner:

SEE PG 2

A description of the physical condition of the monument as found and as set or reset:

SEE PG 2

SURVEYOR'S STATEMENT

This Corner Record was prepared by me or under my direction in conformance with the Land Surveyor's Act on 1/17/07

Signed [Signature] L.S. or R.C.E. No. 4743



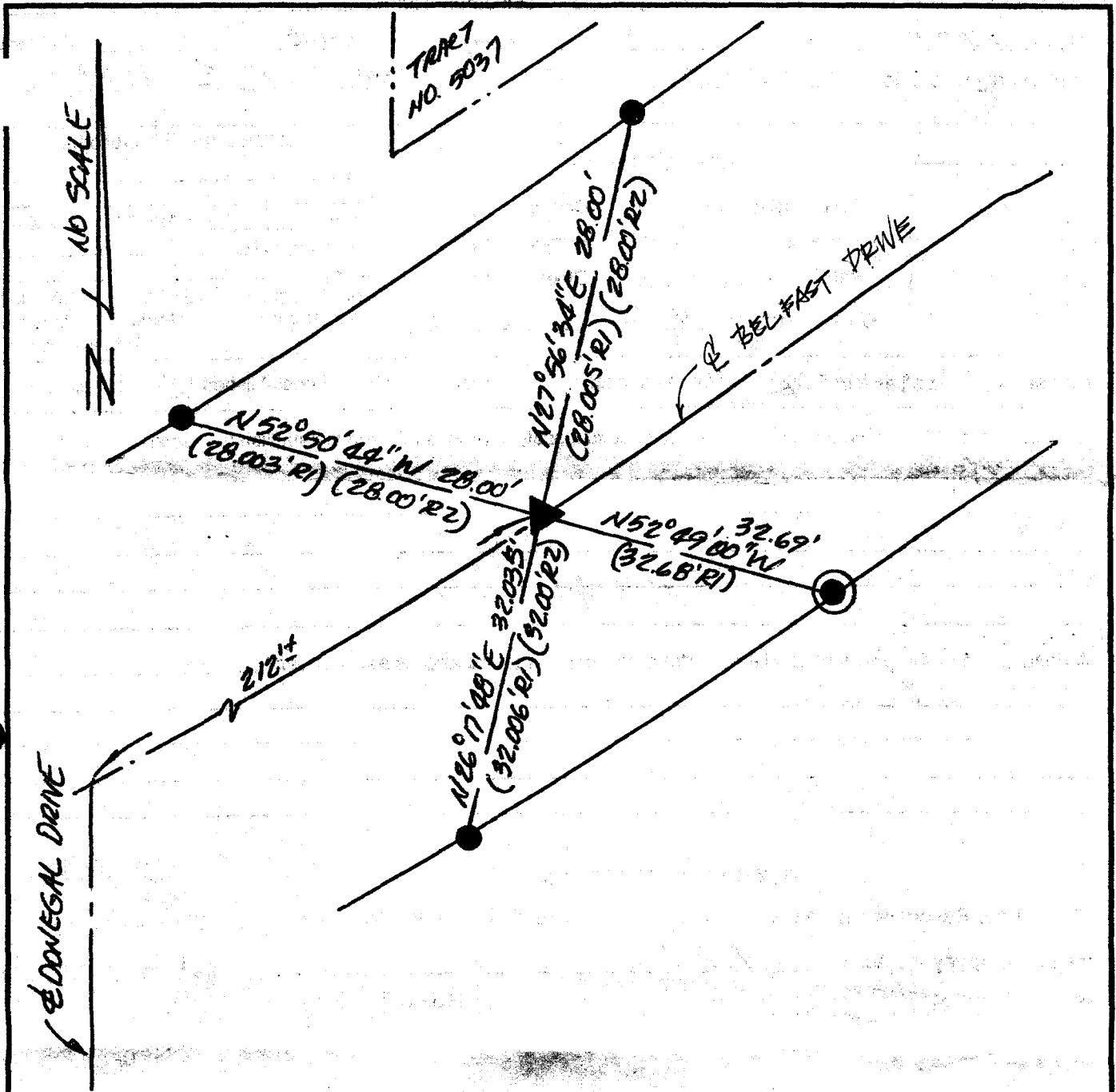
COUNTY SURVEYOR'S STATEMENT

This Corner Record was received JAN 30 2007 and examined and filed MAR 05 2007

Signed [Signature] L.S. or R.C.E. No. 7212
Title DEPUTY COUNTY SURVEYOR



County Surveyor's Comment _____



R1 = RECORD PER CITY OF GARDEN GROVE TIE BOOK 11 PAGE 95.

R2 = RECORD PER MONUMENT TIES FOR TRACT NO. 5037 MM 195/45-46 ON FILE AT THE CITY OF GARDEN GROVE.

() = RECORD PER REFERENCE NOTED.

● = FD LEAD & TACK IN TC PER R1 & R2.

⊙ = FD LTT CITY OF GARDEN GROVE SURVEY "IN TC PER R1

▲ = FD PK & BRASS TAG "CITY OF GARDEN GROVE SURVEY" PER R1 DOWN O.Z.

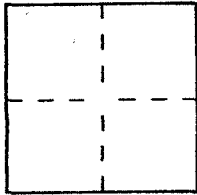
THE BEARINGS SHOWN HEREON ARE BASED UPON AN ASSUMED DATUM.

CORNER RECORD

Document Number _____

City of GARDEN GROVE County of ORANGE, California

Brief Legal Description E BELFAST DRIVE 212'± EAST OF E DONEGAL DRIVE



CORNER TYPE

Government Corner Control
 Meander Property
 Rancho Other
 Date of Survey 1/15/07

COORDINATES (Optional)

N. _____
 E. _____
 Zone _____ NAD27 NAD83
 NAD83 Epoch _____
 Elev. _____
 Vert. Datum: NGVD29 NAVD88
 Meas. Units: Metric Imperial
 U.S. Survey foot

Corner — Left as found Found and tagged Established Reestablished Rebuilt

Identification and type of corner found; Evidence used to identify or procedure used to establish or reestablish the corner.

SEE PG 2

A description of the physical condition of the monument as found and as set or reset:

SEE PG 2

SURVEYOR'S STATEMENT

This Corner Record was prepared by me or under my direction in conformance with the Land Surveyor's Act on 1/17/07

Signed [Signature] L.S. or R.C.E. No. 4743



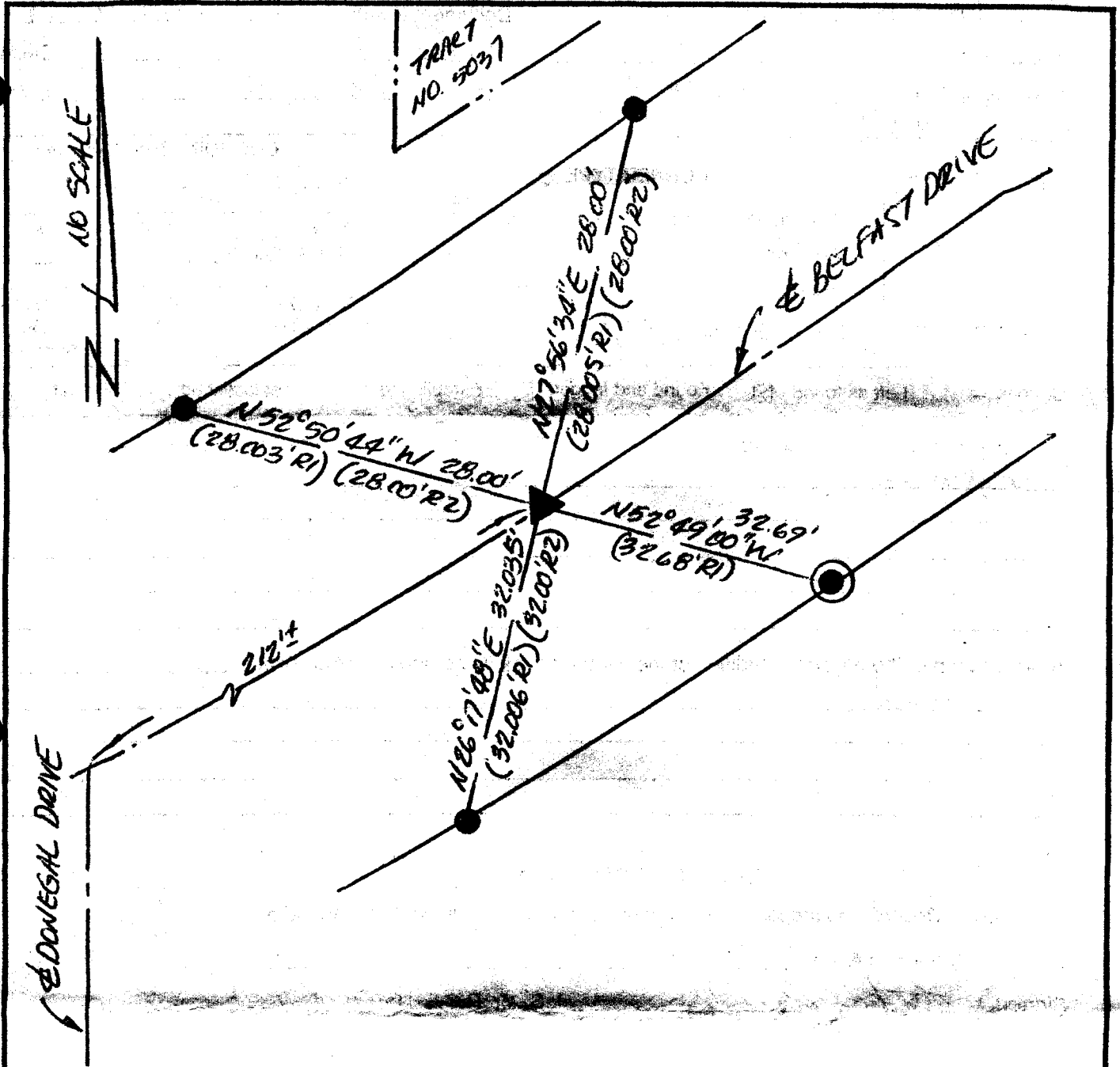
COUNTY SURVEYOR'S STATEMENT

This Corner Record was received _____ and examined and filed _____

Signed _____ L.S. or R.C.E. No. _____

Title _____

County Surveyor's Comment _____



- RI = RECORD PER CITY OF GARDEN GROVE TC BOOK 11 PAGE 95.
- RL = RECORD PER MONUMENT TIES FOR TRACT NO. 5037 MM 195/45-46 ON FILE AT THE CITY OF GARDEN GROVE.
- () = RECORD PER REFERENCE NOTED.
- = FD LEAD & TACK IN TC PER RI & RL.
- ⊙ = FD LTT CITY OF GARDEN GROVE SURVEY "IN TC PER RI
- ▲ = FD PK & BRASS TAG "CITY OF GARDEN GROVE SURVEY" PER RI DOWN 0.2.

THE BEARINGS SHOWN HEREON ARE BASED UPON AN ASSUMED DATUM.

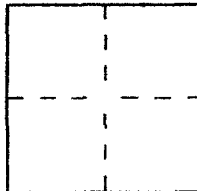
CORNER RECORD

Document Number 2007-0193 A

City of GARDEN GROVE

County of ORANGE, California

Brief Legal Description E1N7 BELFAST DRIVE & DONEGAL DRIVE



CORNER TYPE

Government Corner Control
 Meander Property
 Rancho Other
 Date of Survey 1/15/07

COORDINATES (Optional)

N. _____
 E. _____
 Zone _____ NAD27 NAD83
 NAD83 Epoch _____
 Elev. _____
 Vert. Datum: NGVD29 NAVD88
 Meas. Units: Metric Imperial
 U.S. Survey foot

Corner — Left as found Found and tagged Established Reestablished Rebuilt

Identification and type of corner found; Evidence used to identify or procedure used to establish or reestablish the corner.

SEE PG 2


A description of the physical condition of the monument as found and as set or reset:

SEE PG 2

SURVEYOR'S STATEMENT

This Corner Record was prepared by me or under my direction in conformance with the Land Surveyor's Act on 1/17/07

Signed [Signature] L.S. or R.C.E. No. 4743



COUNTY SURVEYOR'S STATEMENT

This Corner Record was received JAN 30 2007

and examined and filed MAR 05 2007

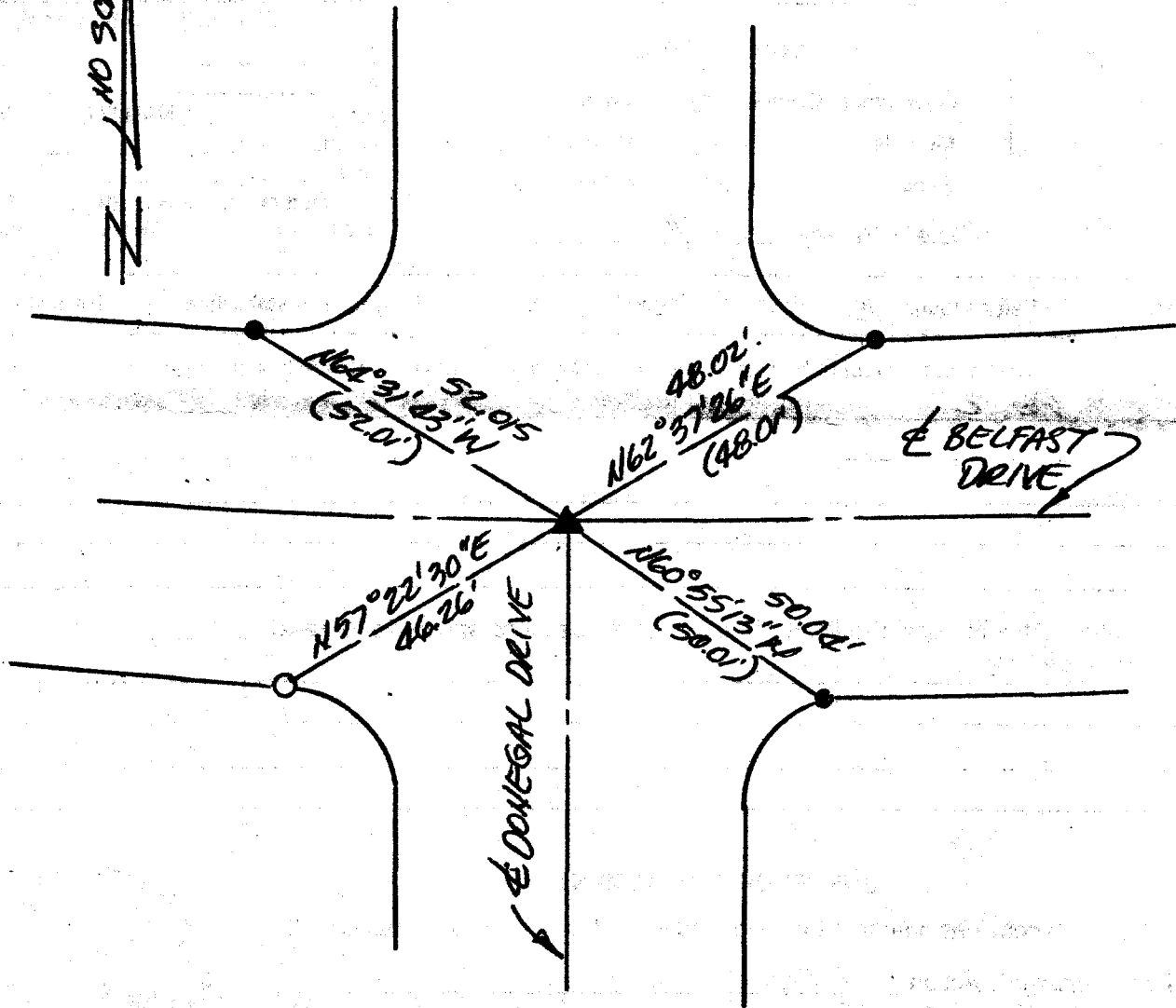
Signed [Signature] L.S. or R.C.E. No. 7212

Title DEPUTY COUNTY SURVEYOR



County Surveyor's Comment _____

NO SCALE



RI = RECORD PER CITY OF GARDEN GROVE TIE BOOK 11 PG 94.

() = RECORD PER RI

● = FD LEAD & TARK IN TC PER RI.

○ = SET LEAD TARK & TAG LS 4743 IN TC.

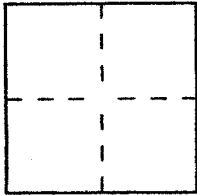
▲ = FD INTERSECTION OF 4 SPIKE & WASHERS LS 4743 TANGENT OVER TIES PER RSB 210/2.

CORNER RECORD

Document Number _____

City of GARDEN GROVE County of ORANGE, California

Brief Legal Description E1N7 BELFAST DRIVE & DONEGAL DRIVE



CORNER TYPE

- Government Corner Control
- Meander Property
- Rancho Other

Date of Survey 1/15/07

COORDINATES (Optional)

N. _____
 E. _____
 Zone _____ NAD27 NAD83
 NAD83 Epoch _____
 Elev. _____
 Vert. Datum: NGVD29 NAVD88
 Meas. Units: Metric Imperial
 U.S. Survey foot

Corner — Left as found Found and tagged Established Reestablished Rebuilt

Identification and type of corner found; Evidence used to identify or procedure used to establish or reestablish the corner:

SEE PG 2

A description of the physical condition of the monument as found and as set or reset: _____

SEE PG 2

SURVEYOR'S STATEMENT

This Corner Record was prepared by me or under my direction in conformance with the Land Surveyor's Act on 1/17/07

Signed [Signature] L.S. or R.C.E. No. 4743



COUNTY SURVEYOR'S STATEMENT

This Corner Record was received _____

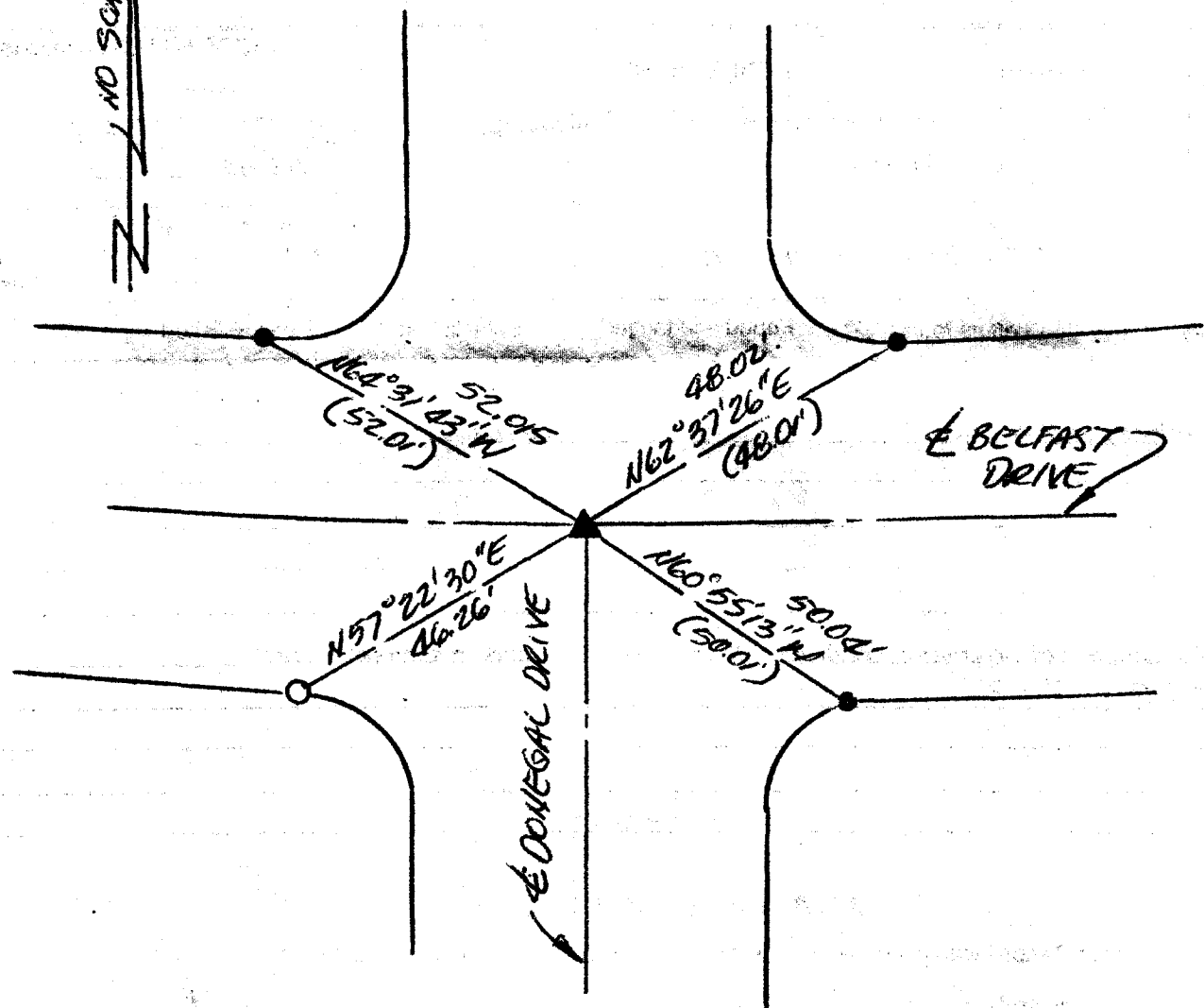
and examined and filed _____

Signed _____ L.S. or R.C.E. No. _____

Title _____

County Surveyor's Comment _____

NO SCALE



R1 = RECORD PER CITY OF GARDEN GROVE ZIE BOOK 11 PG 94.

() = RECORD PER R1

● = FD LEAD & TARK IN TC PER R1.

○ = SET LEAD TARK & TAG LS 4743 IN TC.

▲ = FD INTERSECTION OF 4 SPIKE & WASHERS LS 4743 TANGENT OVER TIES PER RSB 210/2.

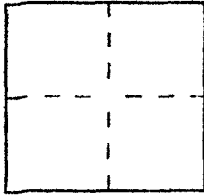
CORNER RECORD

Document Number 2007-0190 A

City of GARDEN GROVE

County of ORANGE, California

Brief Legal Description E BELFAST DRIVE 17'± NW OF E GALWAY STREET.



CORNER TYPE

- Government Corner Control
- Meander Property
- Rancho Other

Date of Survey 1/15/07

COORDINATES (Optional)

N. _____
 E. _____
 Zone _____ NAD27 NAD83
 NAD83 Epoch _____
 Elev. _____
 Vert. Datum: NGVD29 NAVD88
 Meas. Units: Metric Imperial
 U.S. Survey foot

Corner — Left as found Found and tagged Established Reestablished Rebuilt

Identification and type of corner found; Evidence used to identify or procedure used to establish or reestablish the corner.

SEE PG 2


A description of the physical condition of the monument as found and as set or reset:

SEE PG 2

SURVEYOR'S STATEMENT

This Corner Record was prepared by me or under my direction in conformance with the Land Surveyor's Act on 1-18-07

Signed [Signature] U.S. or R.C.E. No. 4743



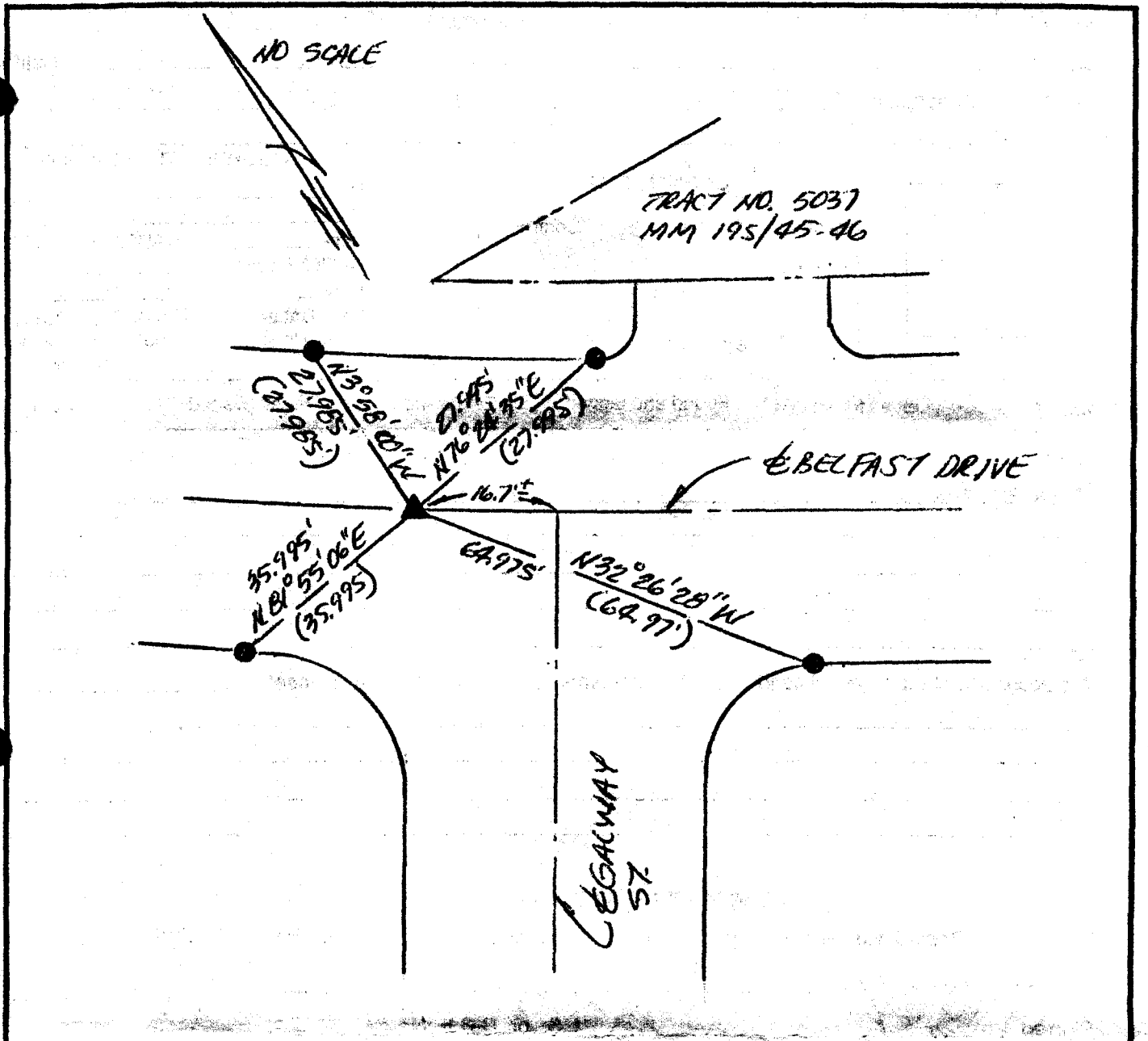
COUNTY SURVEYOR'S STATEMENT

This Corner Record was received JAN 30 2007 and examined and filed MAR 05 2007

Signed [Signature] L.S. or R.C.E. No. 7212
 Title DEPUTY COUNTY SURVEYOR



County Surveyor's Comment _____



RI = RECORD PER CITY OF GARDEN GROVE THE BOOK 11 PG 97.

() = RECORD PER RI

▲ = FD REMAINS OF SPIKE IN LIEU OF PK & TAG "CITY OF GARDEN GROVE" PER RI, DN 0.4'.

● = FD LEAD & TACK IN T.C. PER RI

THE BEARINGS SHOWN ARE BASED UPON AN ASSUMED DATUM.

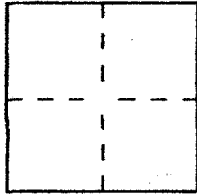
CORNER RECORD

Document Number _____

City of GARDEN GROVE

County of ORANGE, California

Brief Legal Description E. INT. GALWAY STREET & BELFAST DRIVE



CORNER TYPE

- Government Corner Control
- Meander Property
- Rancho Other

Date of Survey 1/15/07

COORDINATES (Optional)

N. _____
 E. _____
 Zone _____ NAD27 NAD83
 NAD83 Epoch _____
 Elev. _____
 Vert. Datum: NGVD29 NAVD88
 Meas. Units: Metric Imperial
 U.S. Survey foot

Corner — Left as found Found and tagged Established Reestablished Rebuilt

Identification and type of corner found; Evidence used to identify or procedure used to establish or reestablish the corner:

SEE PG 2

A description of the physical condition of the monument as found and as set or reset:

SEE PG 2

SURVEYOR'S STATEMENT

This Corner Record was prepared by me or under my direction in conformance with the Land Surveyor's Act on 1/17/07

Signed [Signature] L.S. or R.C.E. No. 4743



COUNTY SURVEYOR'S STATEMENT

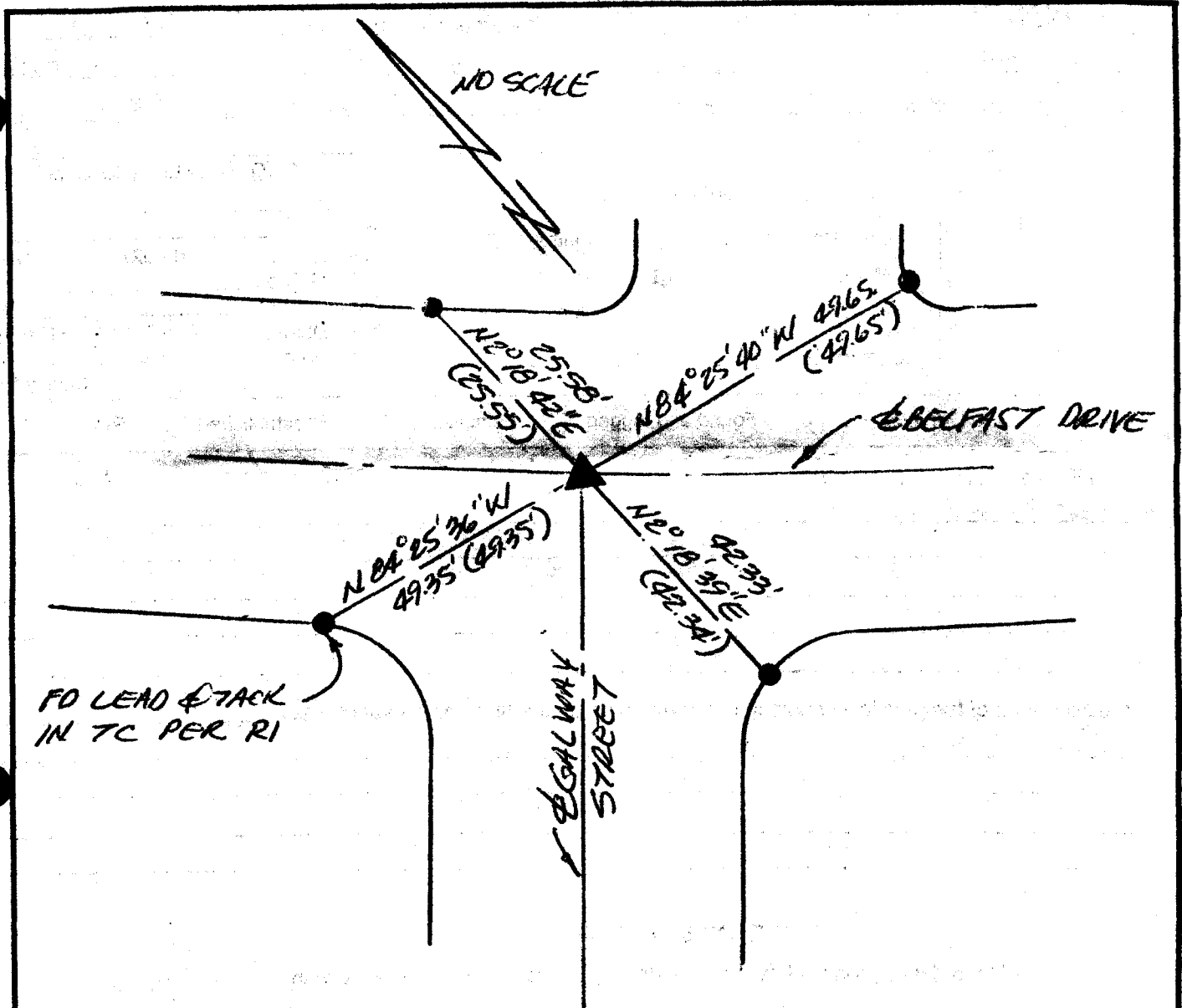
This Corner Record was received _____

and examined and filed _____

Signed _____ L.S. or R.C.E. No. _____

Title _____

County Surveyor's Comment _____



RI = RECORD PER CITY OF GARDEN GROVE TIE BOOK # 96 96

() = RECORD PER RI

● = FD LTT "CITY OF GARDEN GROVE" IN TC PER RI UNLESS OTHERWISE NOTED.

▲ = FD INTERSECTION OF 4-Ø MAG NAIL TIES, NO REF. FITS TIES PER RI.

THE BEARINGS SHOWN ARE BASED UPON AN ASSUMED DATUM.

CORNER RECORD

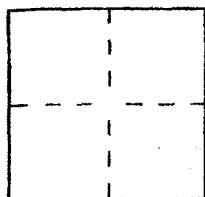
Document Number 2007-0195 A

City of GARDEN GROVE

County of ORANGE

California

Brief Legal Description EINT. GALWAY STREET & DELFASO DRIVE



CORNER TYPE

- Government Corner Control
- Meander Property
- Rancho Other

Date of Survey 1/15/07

COORDINATES (Optional)

N. _____
 E. _____
 Zone _____ NAD27 NAD83
 NAD83 Epoch _____
 Elev. _____
 Vert. Datum: NGVD29 NAVD88
 Meas. Units: Metric Imperial
 U.S. Survey foot

Corner — Left as found Found and tagged Established Reestablished Rebuilt

Identification and type of corner found; Evidence used to identify or procedure used to establish or reestablish the corner.

SEE PG 2


A description of the physical condition of the monument as found and as set or reset:

SEE PG 2

SURVEYOR'S STATEMENT

This Corner Record was prepared by me or under my direction in conformance with the Land Surveyor's Act on 1/15/07

Signed [Signature] L.S. or R.C.E. No. 4743



COUNTY SURVEYOR'S STATEMENT

This Corner Record was received JAN 30 2007

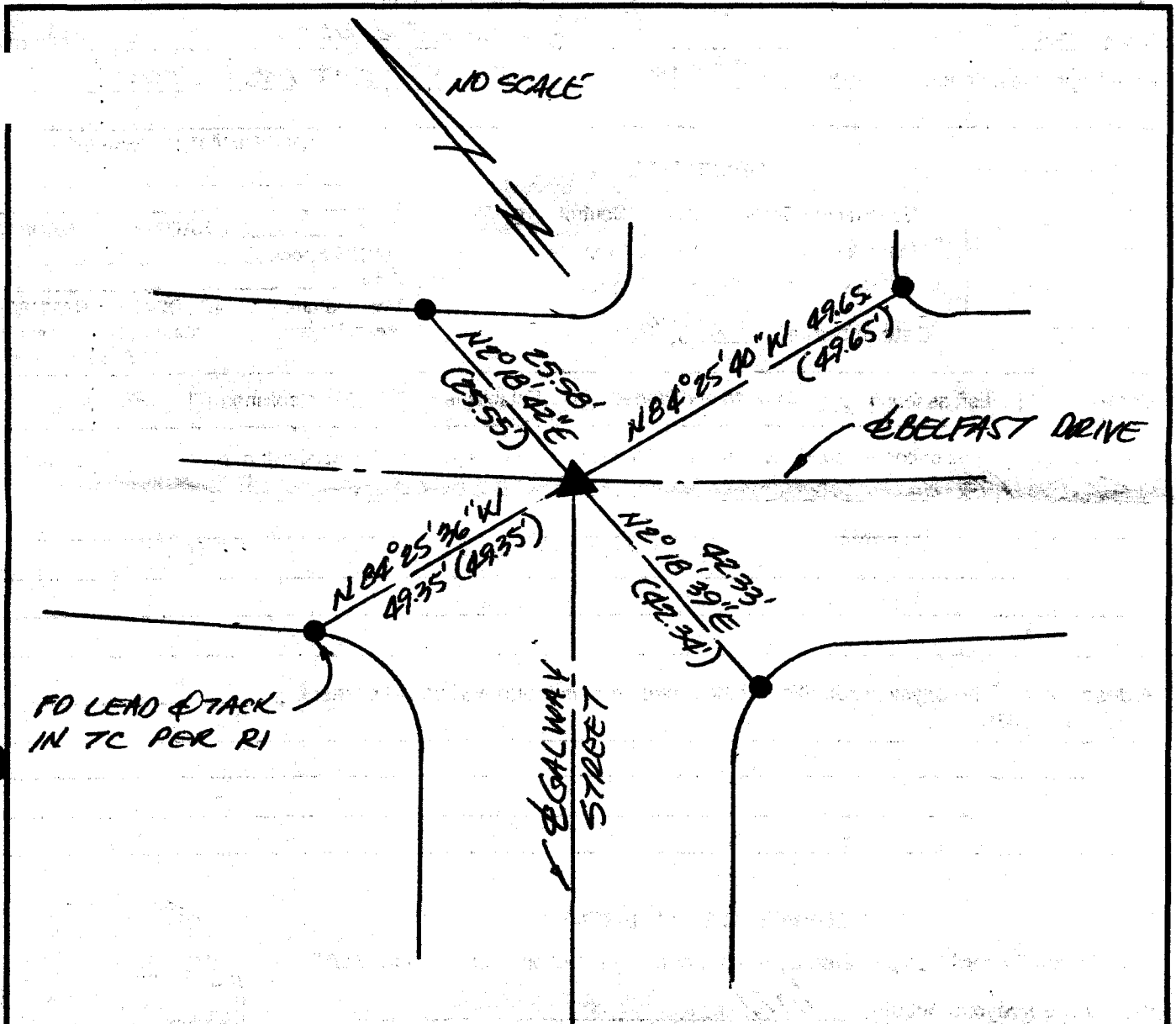
and examined and filed MAR 05 2007

Signed [Signature] L.S. or R.C.E. No. 7212

Title DEPUTY COUNTY SURVEYOR



County Surveyor's Comment _____



RI = RECORD PER CITY OF GARDEN GROVE TIE BOOK 11 PG 96

() = RECORD PER RI

● = FD L77 "CITY OF GARDEN GROVE" IN TC PER RI UNLESS OTHERWISE NOTED.

▲ = FD INTERSECTION OF 4- Φ MAG NAIL TIES, NO REF. FITS TIES PER RI.

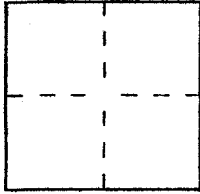
THE BEARINGS SHOWN ARE BASED UPON AN ASSUMED DATUM.

CORNER RECORD

Document Number 2007-0196 A

City of GARDEN GROVE County of ORANGE, California

Brief Legal Description E BELFAST DRIVE 42.46' NW OF E GALWAY S



CORNER TYPE

Government Corner Control
Meander Property
Rancho Other
Date of Survey 1/15/07

COORDINATES (Optional)

N. _____
E. _____
Zone _____ NAD27 NAD83
NAD83 Epoch _____
Elev. _____
Vert. Datum: NGVD29 NAVD88
Meas. Units: Metric Imperial
U.S. Survey foot

Corner — Left as found Found and tagged Established Reestablished Rebuilt

Identification and type of corner found; Evidence used to identify or procedure used to establish or reestablish the corner.

SEE PAGE 2

A description of the physical condition of the monument as found and as set or reset:

SEE PAGE 2

SURVEYOR'S STATEMENT

This Corner Record was prepared by me or under my direction in conformance with the Land Surveyor's Act on 1/18/07

Signed [Signature] L.S. or R.C.E. No. 4743



COUNTY SURVEYOR'S STATEMENT

This Corner Record was received JAN 30 2007

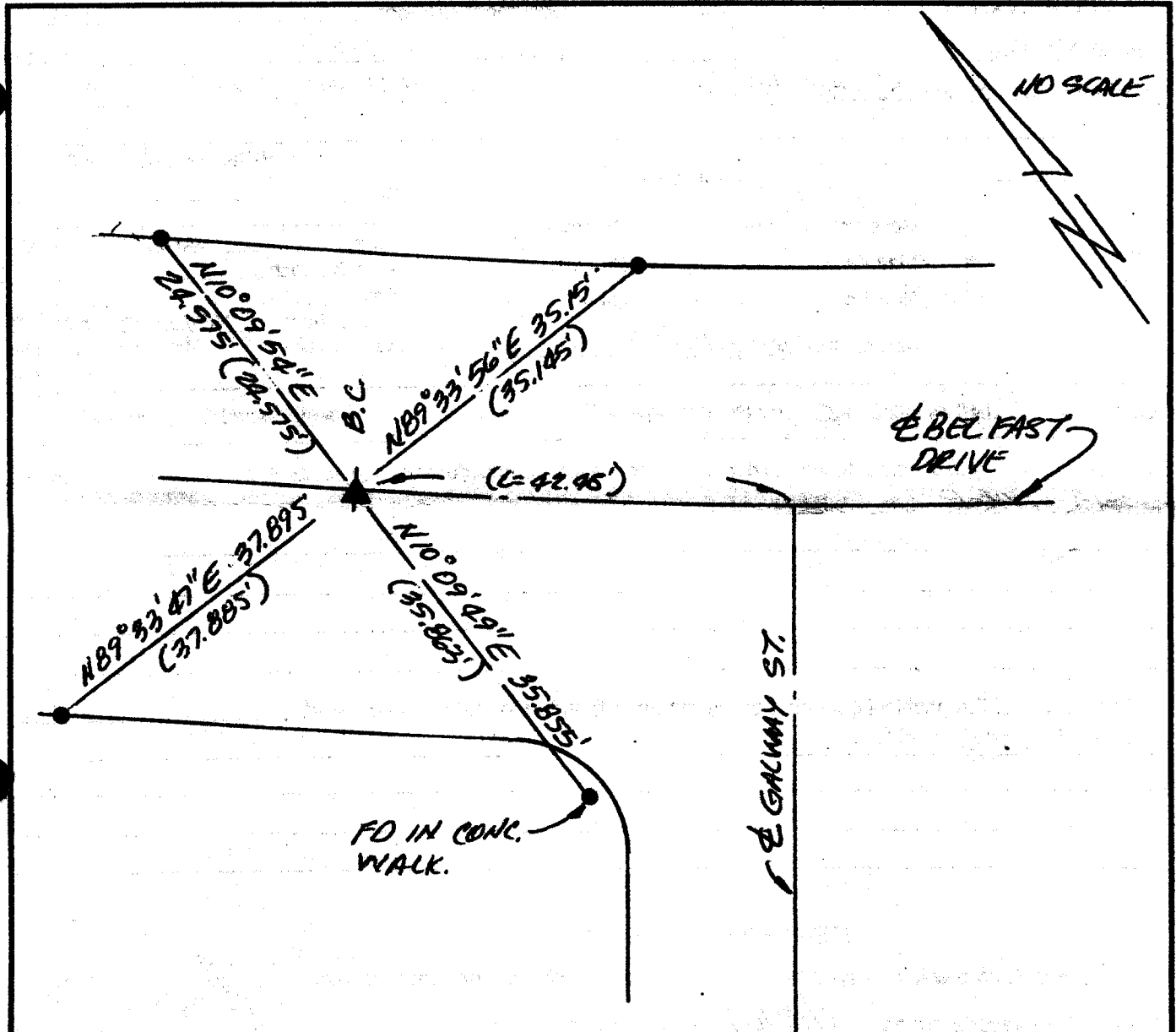
and examined and filed MAR 05 2007

Signed [Signature] L.S. or R.C.E. No. 7212

Title DEPUTY COUNTY SURVEYOR



County Surveyor's Comment _____



RI = RECORD PER CITY OF GARDEN GROVE THE BOOK 11 PG 96.

() = RECORD PER RI

● = FD LTT "CITY OF GARDEN GROVE" IN TC PER RI UNLESS OTHERWISE NOTED.

▲ = FD PK & BRASS TAG "CITY OF GARDEN GROVE" PER RI DOWN 0.2'

THE BEARINGS SHOWN HEREON ARE BASED UPON AN ASSUMED DATUM.

CORNER RECORD

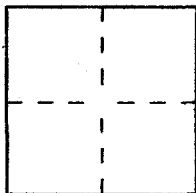
Document Number _____

City of GARDEN GROVE

County of ORANGE

California

Brief Legal Description 4 BELFAST DRIVE 42.46' NW OF 4 GALWAY ST.



CORNER TYPE

- Government Corner Control
- Meander Property
- Rancho Other

Date of Survey 1/15/07

COORDINATES (Optional)

N. _____
 E. _____
 Zone _____ NAD27 NAD83
 NAD83 Epoch _____
 Elev. _____
 Vert. Datum: NGVD29 NAVD88
 Meas. Units: Metric Imperial
 U.S. Survey foot

Corner — Left as found Found and tagged Established Reestablished Rebuilt

Identification and type of corner found; Evidence used to identify or procedure used to establish or reestablish the corner:

SEE PAGE 2

A description of the physical condition of the monument as found and as set or reset:

SEE PAGE 2

SURVEYOR'S STATEMENT

This Corner Record was prepared by me or under my direction in conformance with the Land Surveyor's Act on 1/18/07

Signed [Signature] L.S. or R.C.E. No. 4743



COUNTY SURVEYOR'S STATEMENT

This Corner Record was received _____

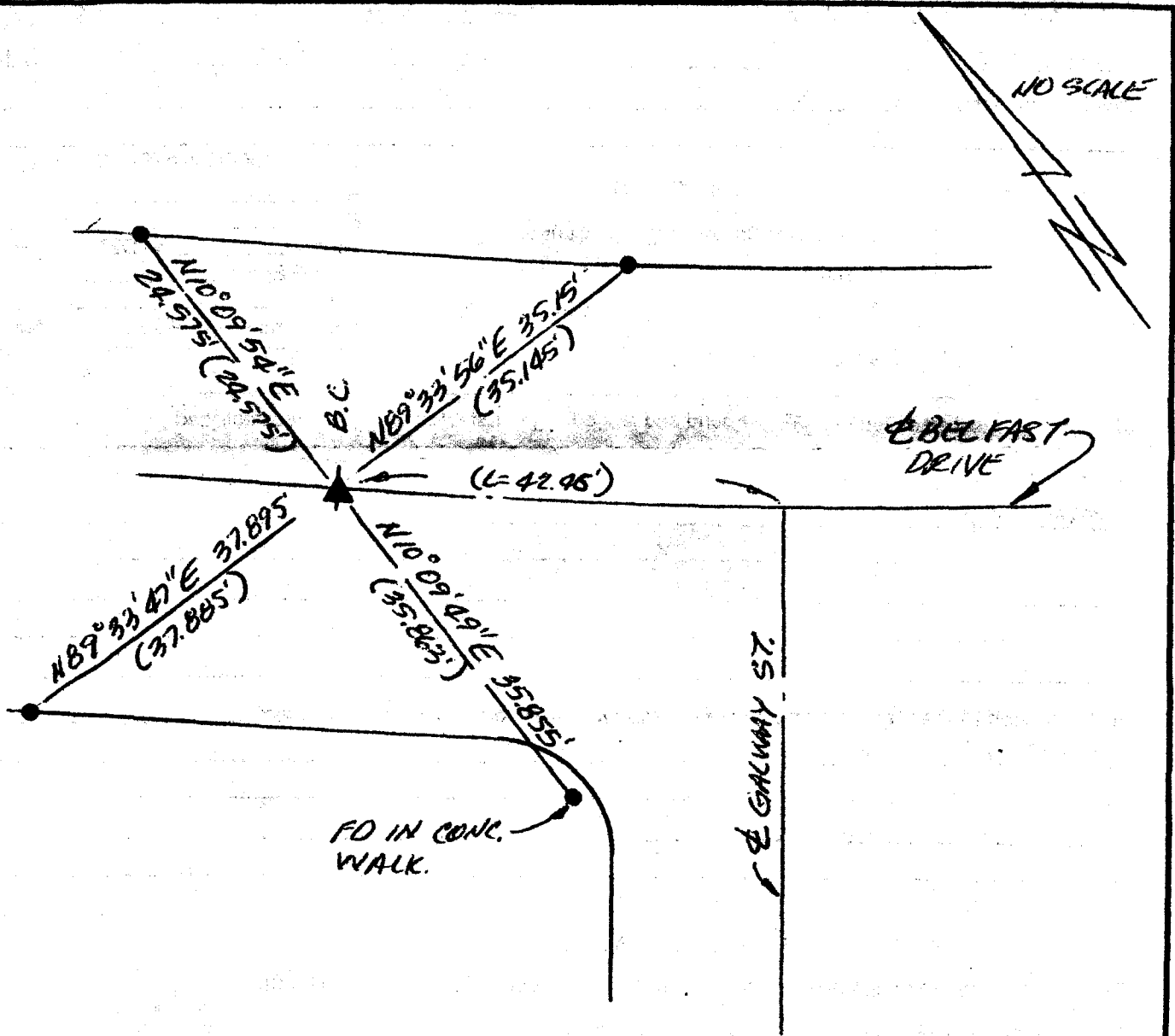
and examined and filed _____

Signed _____ L.S. or R.C.E. No. _____

Title _____

County Surveyor's Comment _____

NO SCALE



RI = RECORD PER CITY OF GARDEN GROVE THE BOOK II PG 96.

() = RECORD PER RI

● = FD LTT "CITY OF GARDEN GROVE" IN TC PER RI UNLESS OTHERWISE NOTED.

▲ = FD PK & BRASS TAG "CITY OF GARDEN GROVE" PER RI DOWN 0.2'.

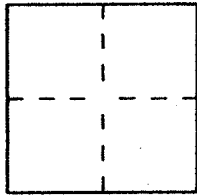
THE BEARINGS SHOWN HEREON ARE BASED UPON AN ASSUMED DATUM.

CORNER RECORD

Document Number _____

City of GARDEN GROVE County of ORANGE, California

Brief Legal Description E BELFAST DRIVE 17'± NW OF E GALWAY STREET



CORNER TYPE

- Government Corner Control
- Meander Property
- Rancho Other

Date of Survey 1/15/07

COORDINATES (Optional)

N. _____
 E. _____
 Zone _____ NAD27 NAD83
 NAD83 Epoch _____
 Elev. _____
 Vert. Datum: NGVD29 NAVD88
 Meas. Units: Metric Imperial
 U.S. Survey foot

Corner — Left as found Found and tagged Established Reestablished Rebuilt

Identification and type of corner found; Evidence used to identify or procedure used to establish or reestablish the corner:

SEE PG 2

A description of the physical condition of the monument as found and as set or reset:

SEE PG 2

SURVEYOR'S STATEMENT

This Corner Record was prepared by me or under my direction in conformance with the Land Surveyor's Act on 1-18-07

Signed [Signature] L.S. or R.C.E. No. 4743



COUNTY SURVEYOR'S STATEMENT

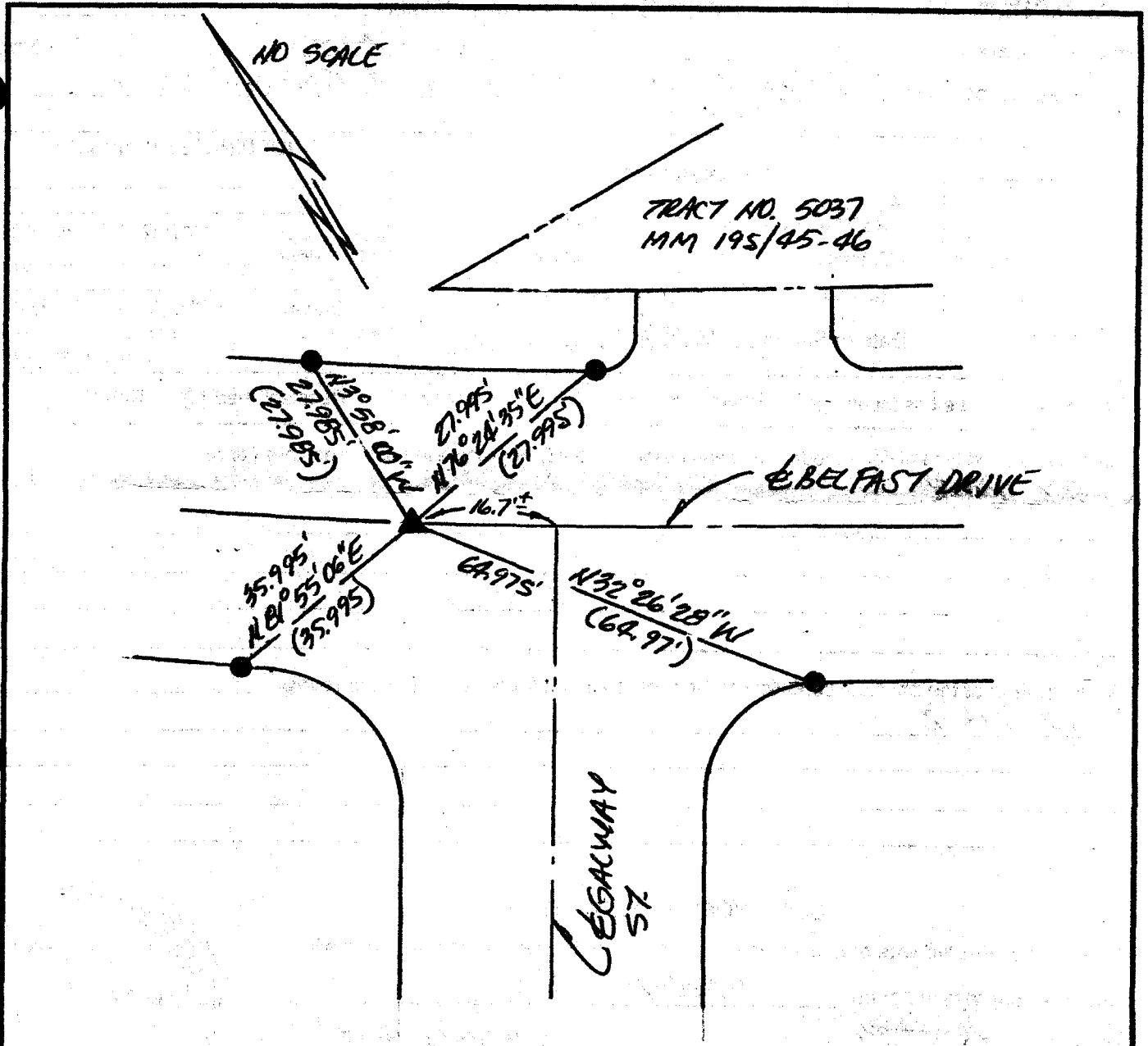
This Corner Record was received _____

and examined and filed _____

Signed _____ L.S. or R.C.E. No. _____

Title _____

County Surveyor's Comment _____



R1 = RECORD PER CITY OF GARDEN GROVE TIE BOOK 11 PG 97.

() = RECORD PER R1

▲ = FD REMAINS OF SPIKE IN LIEU OF PK & TAG "CITY OF GARDEN GROVE" PER R1, DN 0.4'.

● = FD LEAD & TACK IN T.C. PER R1

THE BEARINGS SHOWN ARE BASED UPON AN ASSUMED DATUM.

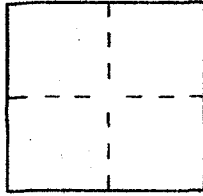
CORNER RECORD

Document Number 2007-0192 A

City of GARDEN GROVE

County of ORANGE, California

Brief Legal Description E117 GARDEN GROVE BLVD & DUNGAN LANE



CORNER TYPE

- Government Corner Control
- Meander Property
- Rancho Other

Date of Survey 1/17/07

COORDINATES (Optional)

N. _____
 E. _____
 Zone _____ NAD27 NAD83
 NAD83 Epoch _____
 Elev. _____
 Vert. Datum: NGVD29 NAVD88
 Meas. Units: Metric Imperial
 U.S. Survey foot

Corner — Left as found Found and tagged Established Reestablished Rebuilt

Identification and type of corner found; Evidence used to identify or procedure used to establish or reestablish the corner:

SEE PG 2.


A description of the physical condition of the monument as found and as set or reset:

SEE PG 2.

SURVEYOR'S STATEMENT

This Corner Record was prepared by me or under my direction in conformance with the Land Surveyor's Act on 1/17/07

Signed [Signature] L.S. or R.C.E. No. 4743



COUNTY SURVEYOR'S STATEMENT

This Corner Record was received JAN 30 2007

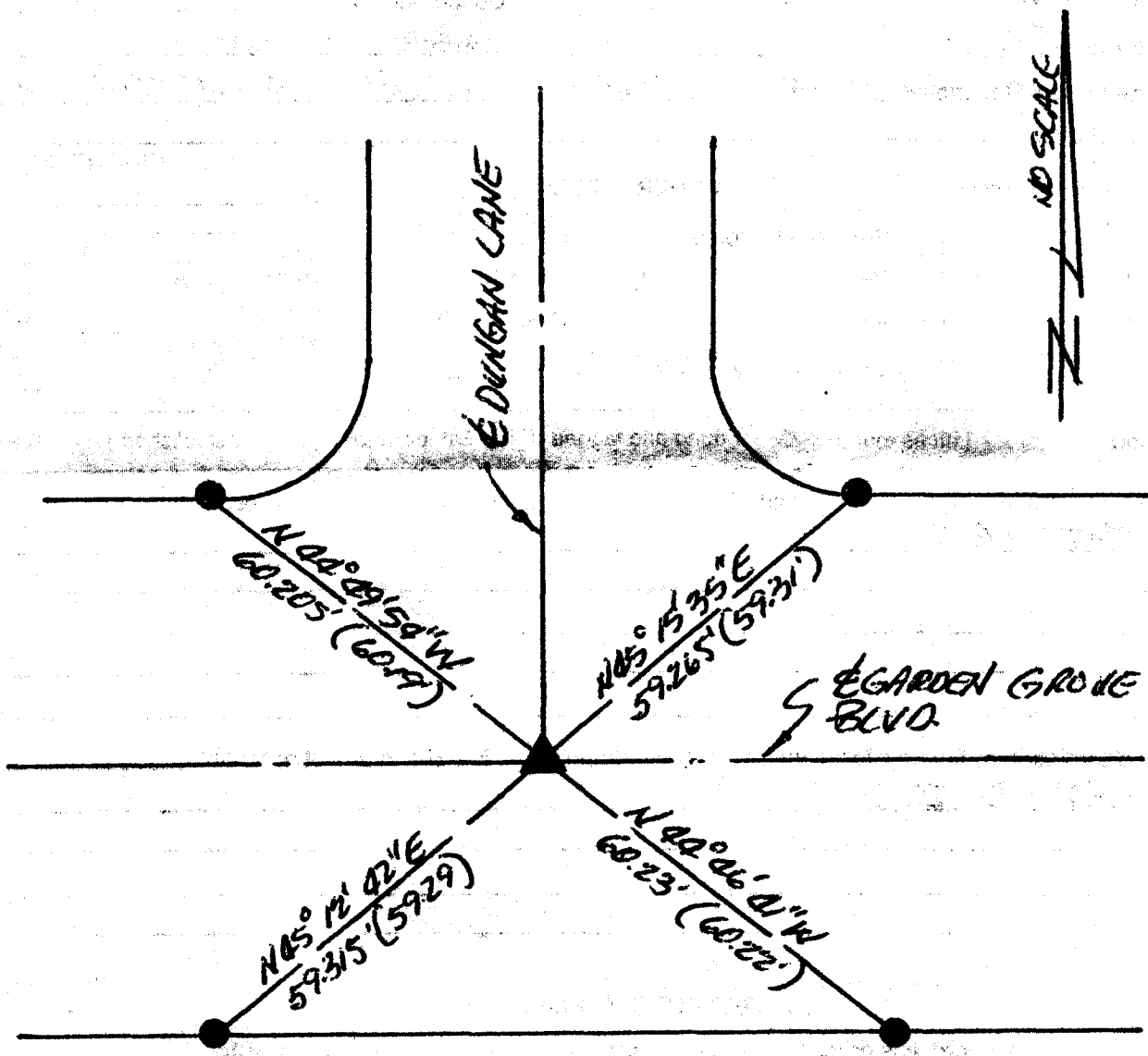
and examined and filed MAR 05 2007

Signed [Signature] L.S. or R.C.E. No. 7212

Title DEPUTY COUNTY SURVEYOR



County Surveyor's Comment _____



N
NO SCALE

RI = CITY OF GARDEN GROVE 7E BOOK 3 PAGE 14.

● = FD LTT "CITY OF GARDEN GROVE SURVEY" N 7C. PER RI.

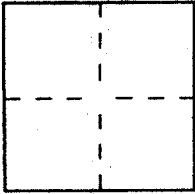
▲ = FD SPIKE & WASHER "CITY OF GARDEN GROVE SURVEY" PER RI.

() = RECORD PER RI.

THE BEARINGS SHOWN HEREIN ARE BASED UPON AN ASSUMED DATUM.

CORNER RECORD

Document Number _____

City of GARDEN GROVECounty of ORANGE, CaliforniaBrief Legal Description E 1/4 GARDEN GROVE BLVD & DUNGAN LANE

CORNER TYPE

Government Corner Control
 Meander Property
 Rancho Other
 Date of Survey 1/17/07

COORDINATES (Optional)

N. _____
 E. _____
 Zone _____ NAD27 NAD83
 NAD83 Epoch _____
 Elev. _____
 Vert. Datum: NGVD29 NAVD88
 Meas. Units: Metric Imperial
 U.S. Survey foot

Corner — Left as found Found and tagged Established Reestablished Rebuilt

Identification and type of corner found; Evidence used to identify or procedure used to establish or reestablish the corner:


SEE PG 2.

A description of the physical condition of the monument as found and as set or reset:

SEE PG 2.

SURVEYOR'S STATEMENT

This Corner Record was prepared by me or under my direction in conformance with the Land Surveyor's Act on 1/17/07

Signed B. J. [Signature]L.S. or R.C.E. No. 4743

COUNTY SURVEYOR'S STATEMENT

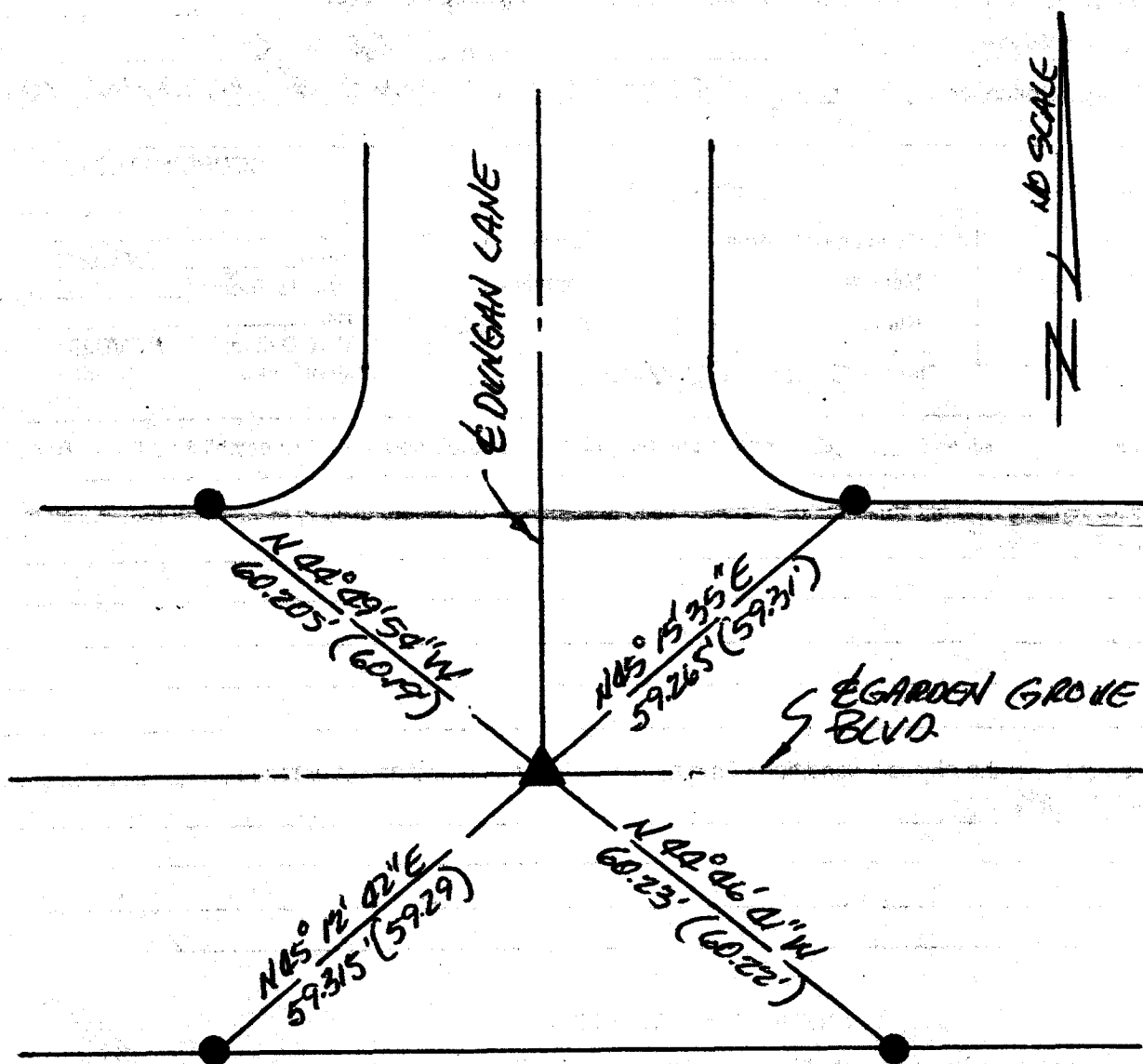
This Corner Record was received _____

and examined and filed _____

Signed _____ L.S. or R.C.E. No. _____

Title _____

County Surveyor's Comment _____



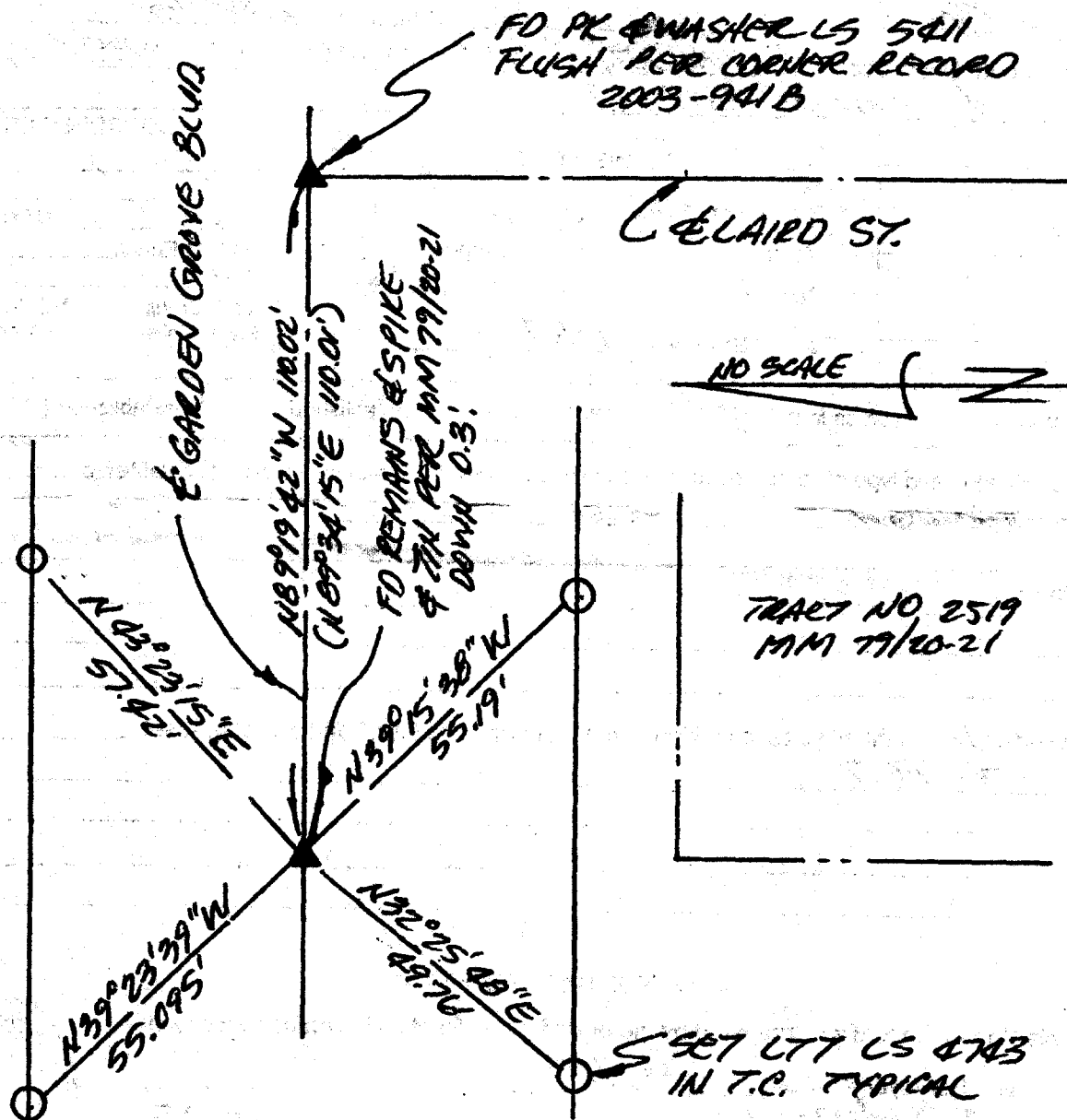
R1 = CITY OF GARDEN GROVE TIE BOOK 3 PAGE 84.

● = FD LTT "CITY OF GARDEN GROVE SURVEY" IN TC. PER R1.

▲ = FD SPIKE & WASHER "CITY OF GARDEN GROVE SURVEY" PER R1.

() = RECORD PER R1.

THE BEARINGS SHOWN HEREON ARE BASED UPON AN ASSUMED DATUM.



() = RECORD PER TRACT NO. 2519 MM 79/20-21

▲ = FD MONUMENT AS NOTED.

⊙ = SET LTT LS 4743 IN T.C.

THE BEARINGS SHOWN HEREIN ARE BASED UPON
AN ASSUMED DATUM.

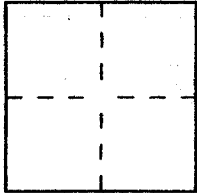
CORNER RECORD

Document Number _____

City of GARDEN GROVE

County of ORANGE, California

Brief Legal Description E GARDEN GROVE BLVD 110' WEST OF
E CARO STREET.



CORNER TYPE

- Government Corner
- Meander
- Rancho
- Control
- Property
- Other

Date of Survey 1/17/07

COORDINATES (Optional)

N. _____
 E. _____
 Zone _____ NAD27 NAD83
 NAD83 Epoch _____
 Elev. _____
 Vert. Datum: NGVD29 NAVD88
 Meas. Units: Metric Imperial
 U.S. Survey foot

Corner — Left as found Found and tagged Established Reestablished Rebuilt

Identification and type of corner found; Evidence used to identify or procedure used to establish or reestablish the corner:

SEE PG 2


A description of the physical condition of the monument as found and as set or reset:

SEE PG 2

SURVEYOR'S STATEMENT

This Corner Record was prepared by me or under my direction in conformance with the Land Surveyor's Act on 1/17/07

Signed [Signature] L.S. or R.C.E. No. 4743



COUNTY SURVEYOR'S STATEMENT

This Corner Record was received _____

and examined and filed _____

Signed _____ L.S. or R.C.E. No. _____

Title _____

County Surveyor's Comment _____

CORNER RECORD

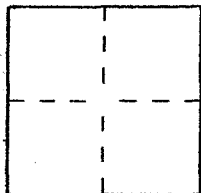
Document Number 2004-1261

City of GARDEN GROVE

County of ORANGE, California

Brief Legal Description E CAMPSON AVE. 1125' EAST OF E MAGNOLIA ST.

COORDINATES (Optional)



CORNER TYPE

Government Corner Control
Meander Property
Rancho Other

Date of Survey 12/1/03

N. _____
E. _____
Zone _____ NAD27 NAD83
NAD83 Epoch _____
Elev. _____
Vert. Datum: NGVD29 NAVD88
Meas. Units: Metric Imperial
U.S. Survey foot

Corner — Left as found Found and tagged Established Reestablished Rebuilt

Identification and type of corner found; Evidence used to identify or procedure used to establish or reestablish the corner:

SEE PAGE 2


A description of the physical condition of the monument as found and as set or reset:

SEE PAGE 2

SURVEYOR'S STATEMENT

This Corner Record was prepared by me or under my direction in conformance with the Land Surveyor's Act on 1/27/04

Signed [Signature] L.S. or R.C.E. No. 4743



COUNTY SURVEYOR'S STATEMENT

This Corner Record was received JUL 22 2004

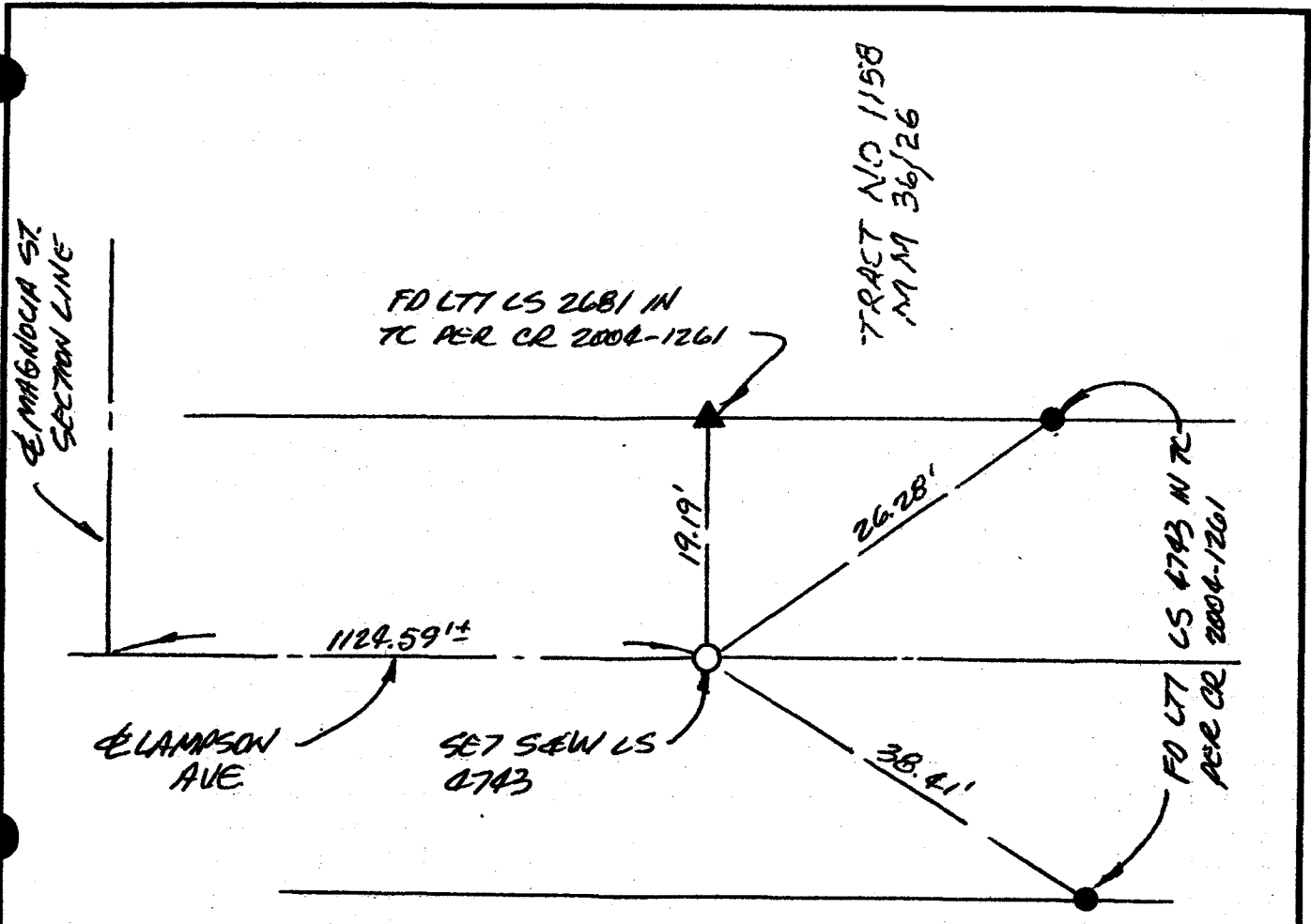
and examined and filed AUG 02 2004

Signed [Signature] L.S. or R.C.E. No. LS. 6254

Title DEPUTY COUNTY SURVEYOR



County Surveyor's Comment _____



ALL DISTANCES ARE MEAS PER CR 2004-1261

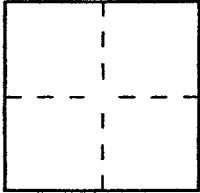
~~NO SCALE~~

CORNER RECORD

Document Number 2005-0931B

City of GARDEN GROVE County of ORANGE, California

Brief Legal Description W/2 LANDSON AVE. 1125th E/2 MAGNOLIA ST.



CORNER TYPE

- Government Corner Control
- Meander Property
- Rancho Other

Date of Survey 12/30/04

COORDINATES (Optional)

N. _____
 E. _____
 Zone _____ NAD27 NAD83
 NAD83 Epoch _____
 Elev. _____
 Vert. Datum: NGVD29 NAVD88
 Meas. Units: Metric Imperial
 U.S. Survey foot

Corner — Left as found Found and tagged Established Reestablished Rebuilt

Identification and type of corner found; Evidence used to identify or procedure used to establish or reestablish the corner:

SEE PG 2

A description of the physical condition of the monument as found and as set or reset:

SEE PG 2

SURVEYOR'S STATEMENT

This Corner Record was prepared by me or under my direction in conformance with the Land Surveyor's Act on JULY 5, 2005

Signed [Signature] L.S. or R.C.E. No. 4743



COUNTY SURVEYOR'S STATEMENT

This Corner Record was received JUL 18 2005

and examined and filed AUG 18 2005

Signed [Signature] (L.S.) or R.C.E. No. 7212
Title DEPUTY COUNTY SURVEYOR



County Surveyor's Comment _____

EMERALD ST
 SECTION LINE

N
 MOSCOW

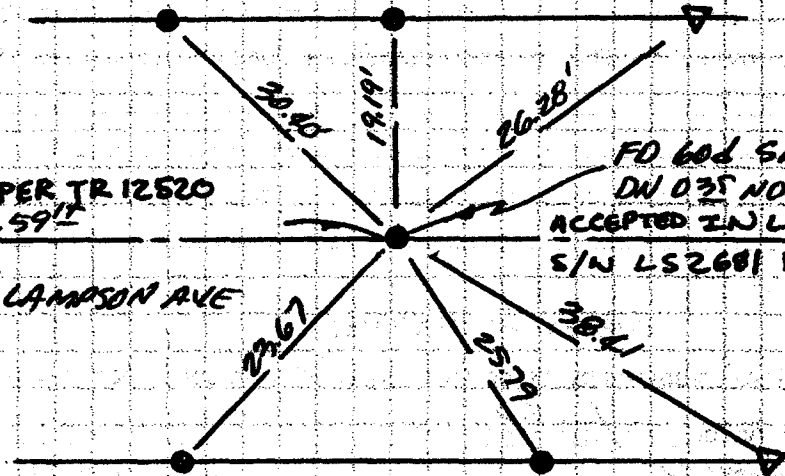
TRACT NO
 11864 MM 537/20-22

TRACT NO 1158
 MM 36/26

REC. PER TR 12520
 1124.59'

LAMPSON AVE

FD 606 SPIKE
 DN 0.35 NO REF
 ACCEPTED IN LIEU OF
 S/N LS 2681 PER TR 12520



LEGEND

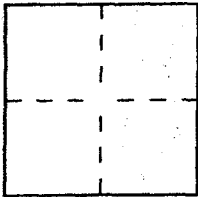
- = FD LEAD TACK & TAG LS 2681 IN T.C. NO REF. UNLESS OTHERWISE NOTED
- ▷ = SET LEAD TACK & TAG LS 4743 IN T.C.

CORNER RECORD

Document Number 2004-1262

City of BARREN GROVE County of ORANGE, California

Brief Legal Description W CAMPSON AVE AT EAST LINE TRACT NO 1250, MM 572/05-44



CORNER TYPE

Government Corner Control
Meander Property
Rancho Other
Date of Survey 12/1/03

COORDINATES (Optional)

N. _____
E. _____
Zone _____ NAD27 NAD83
NAD83 Epoch _____
Elev. _____
Vert. Datum: NGVD29 NAVD88
Meas. Units: Metric Imperial
U.S. Survey foot

Corner — Left as found Found and tagged Established Reestablished Rebuilt

Identification and type of corner found; Evidence used to identify or procedure used to establish or reestablish the corner:

SEE PAGE 2


A description of the physical condition of the monument as found and as set or reset:

SEE PAGE 2

SURVEYOR'S STATEMENT

This Corner Record was prepared by me or under my direction in conformance with the Land Surveyor's Act on 1/27/04

Signed [Signature] L.S. or R.C.E. No. 4743



COUNTY SURVEYOR'S STATEMENT

This Corner Record was received JUL 22 2004

and examined and filed AUG 02 2004

Signed [Signature] L.S. or R.C.E. No. LS. 6254

Title DEPUTY COUNTY SURVEYOR



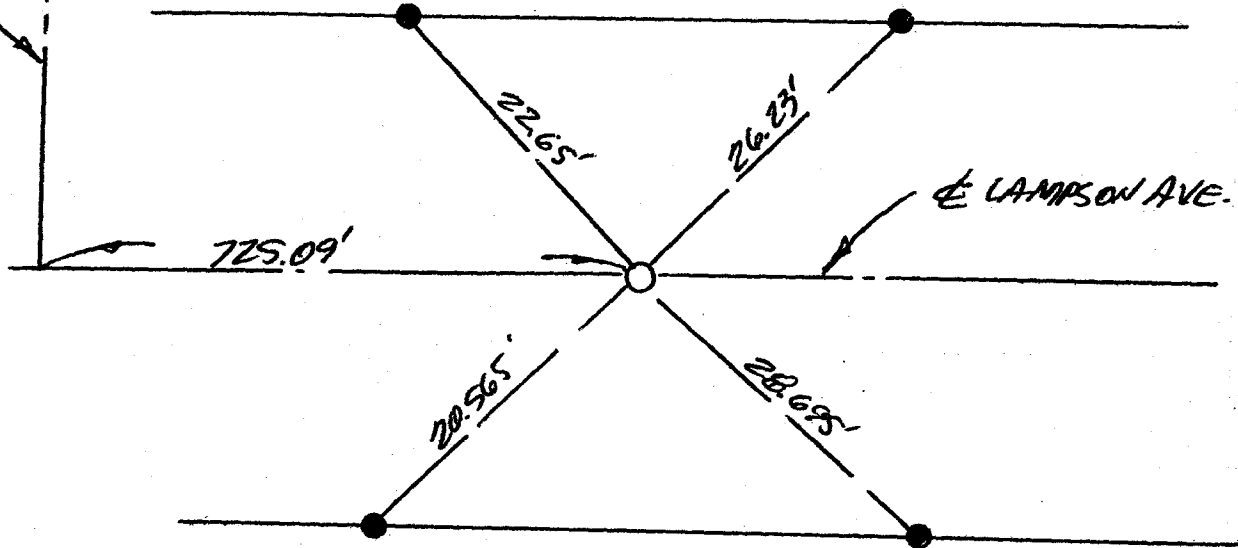
County Surveyor's Comment _____

TRACT NO. 12520
M.M. 532/45-46

PMB 152/11-12

NO SCALE

EMANUOLA ST.
SECTION LINE



○ = SET S&W LS 4743

● = FD LTT LS 2681 IN 7C PER CR 2004-1262

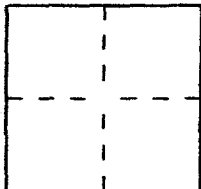
ALL DIST. ARE M&R PER CR 2004-1262

CORNER RECORD

Document Number 2005-0930B

City of GARDEN GROVE County of ORANGE, California

Brief Legal Description W. LAMSON AVE AT EAST LINE TRACT NO. 12520
MM 592/45-46



CORNER TYPE

- Government Corner Control
- Meander Property
- Rancho Other

Date of Survey 12/30/04

COORDINATES (Optional)

- N. _____
- E. _____
- Zone _____ NAD27 NAD83
- NAD83 Epoch _____
- Elev. _____
- Vert. Datum: NGVD29 NAVD88
- Meas. Units: Metric Imperial
- U.S. Survey foot

Corner — Left as found Found and tagged Established Reestablished Rebuilt

Identification and type of corner found; Evidence used to identify or procedure used to establish or reestablish the corner:

SEE PG 2

A description of the physical condition of the monument as found and as set or reset:

SEE PG 2

SURVEYOR'S STATEMENT

This Corner Record was prepared by me or under my direction in conformance with the Land Surveyor's Act on May 5, 2005

Signed [Signature] L.S. or R.C.E. No. 4743



COUNTY SURVEYOR'S STATEMENT

This Corner Record was received JUL 13 2005

and examined and filed AUG 18 2005

Signed [Signature] L.S. or R.C.E. No. 7212

Title DEPUTY COUNTY SURVEYOR



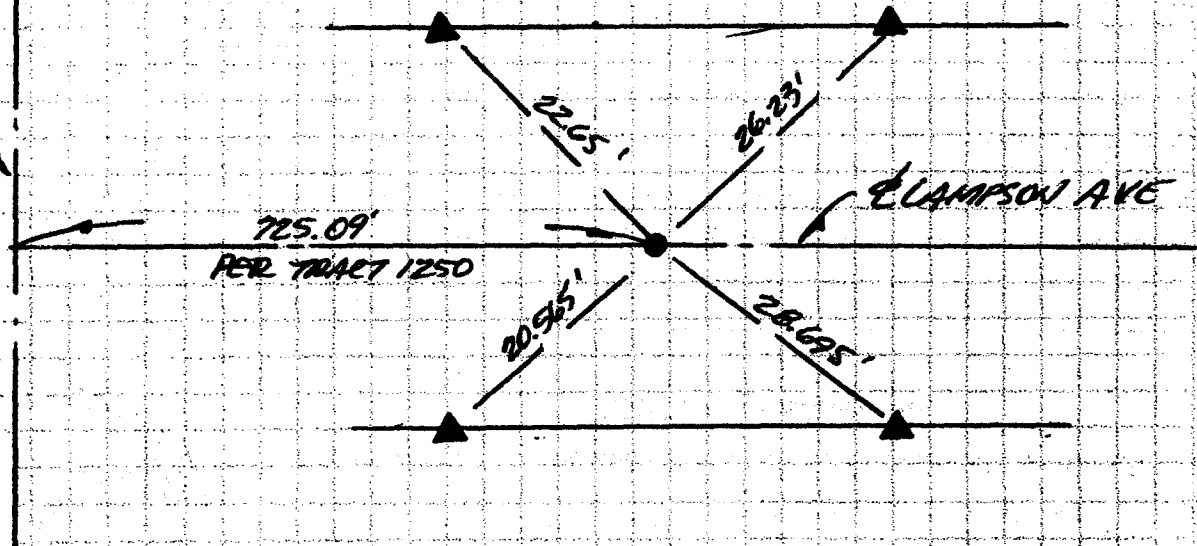
County Surveyor's Comment _____

EMAGNUCIA SZ (SECTION LINE)

TRACT 12520
M.M. 592/45-46

PMB/52/11-12

NO SCALE



● = FD SPIKE, WASHER & TAG LS 2681 PER TRACT NO 12520 DU 0.25

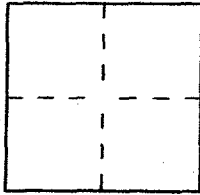
▲ = FD LEAD, TAG & TAG LS 2681 IN T.C., NO REF.

CORNER RECORD

Document Number 2004-1263

City of GARDEN GROVE County of ORANGE, California

Brief Legal Description WEST LINE TRACT NO 1200, MM 592/05446 A7
E CAMPSON AVE



CORNER TYPE

- Government Corner Control
- Meander Property
- Rancho Other

Date of Survey 12/1/03

COORDINATES (Optional)

N. _____
 E. _____
 Zone _____ NAD27 NAD83
 NAD83 Epoch _____
 Elev. _____
 Vert. Datum: NGVD29 NAVD88
 Meas. Units: Metric Imperial
 U.S. Survey foot

Corner — Left as found Found and tagged Established Reestablished Rebuilt

Identification and type of corner found; Evidence used to identify or procedure used to establish or reestablish the corner.

SEE PAGE 2


A description of the physical condition of the monument as found and as set or reset:

SEE PAGE 2

SURVEYOR'S STATEMENT

This Corner Record was prepared by me or under my direction in conformance with the Land Surveyor's Act on 1/27/04

Signed [Signature] L.S. or R.C.E. No. 4713




COUNTY SURVEYOR'S STATEMENT

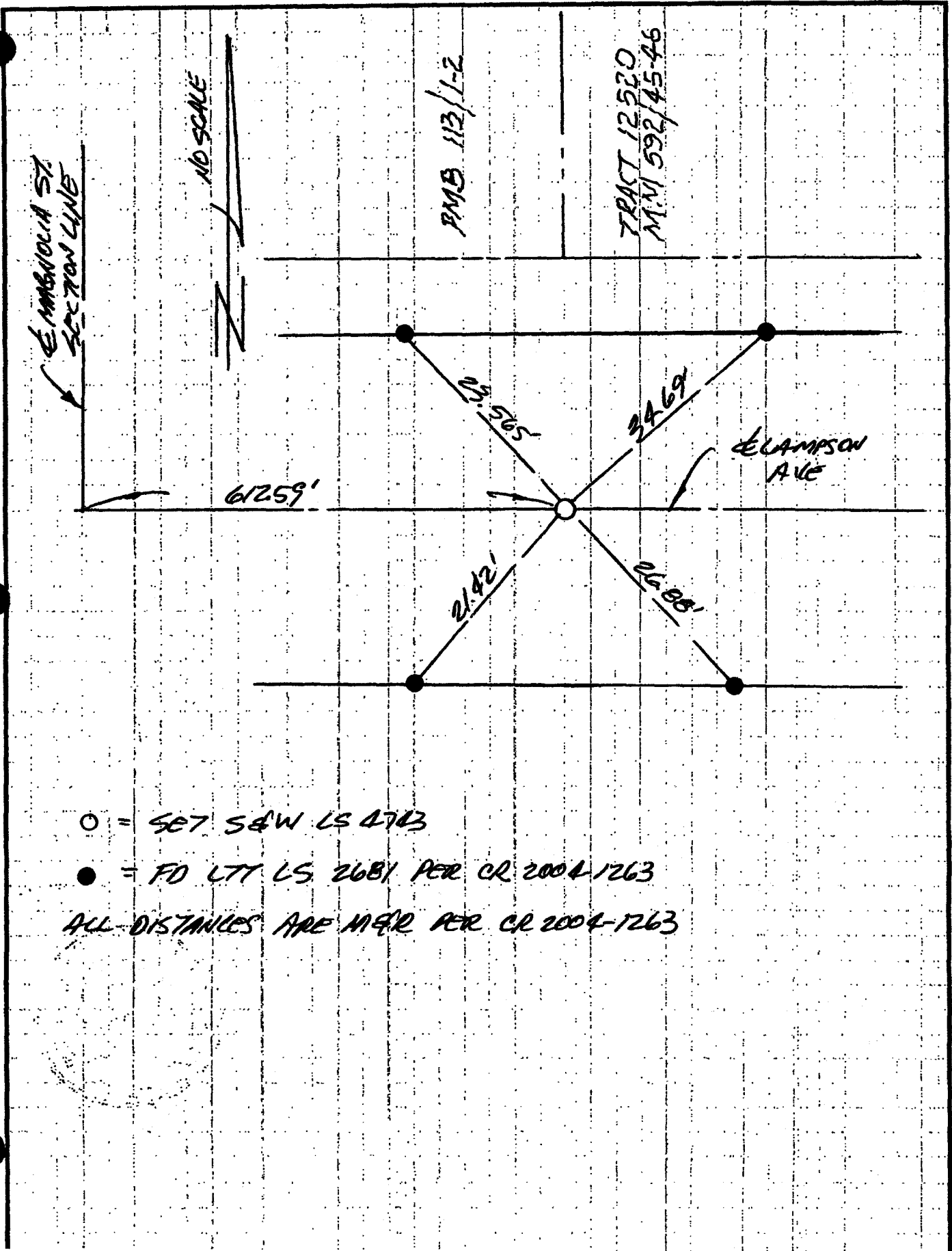
This Corner Record was received JUL 22 2004
and examined and filed AUG 02 2004

Signed [Signature] L.S. or R.C.E. No. CS. 6254

Title DEPUTY COUNTY SURVEYOR



County Surveyor's Comment _____



○ = SET S&W LS 4703

● = FD LTY LS 2681 PER CR 2004-1263

ALL DISTANCES ARE MEAS PER CR 2004-1263

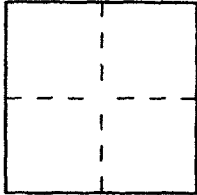
CORNER RECORD

Document Number 2005-0927B

City of GARDEN GROVE

County of ORANGE, California

Brief Legal Description WEST LINE TRACT NO 12520, MM 592/05-46 A7
E. LAMARSON AVE.



CORNER TYPE

Government Corner Control
Meander Property
Rancho Other
Date of Survey 12/30/04

COORDINATES (Optional)

N. _____
E. _____
Zone _____ NAD27 NAD83
NAD83 Epoch _____
Elev. _____
Vert. Datum: NGVD29 NAVD88
Meas. Units: Metric Imperial
U.S. Survey foot

Corner — Left as found Found and tagged Established Reestablished Rebuilt

Identification and type of corner found; Evidence used to identify or procedure used to establish or reestablish the corner:

SEE PG 2

A description of the physical condition of the monument as found and as set or reset:

SEE PG 2

SURVEYOR'S STATEMENT

This Corner Record was prepared by me or under my direction in conformance with the Land Surveyor's Act on JULY 5, 2005

Signed [Signature] L.S. or R.C.E. No. 4743



COUNTY SURVEYOR'S STATEMENT

JUL 13 2005

This Corner Record was received _____

and examined and filed AUG 18 2005

Signed [Signature] L.S. or R.C.E. No. 7212

Title DEPUTY COUNTY SURVEYOR



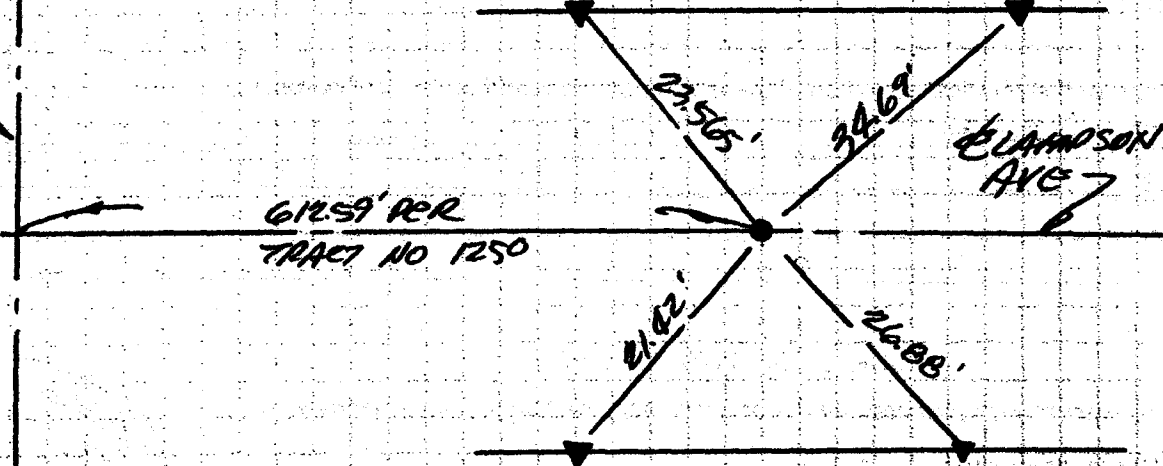
County Surveyor's Comment _____

DE MAGNOLIA ST
(SECTION LINE)

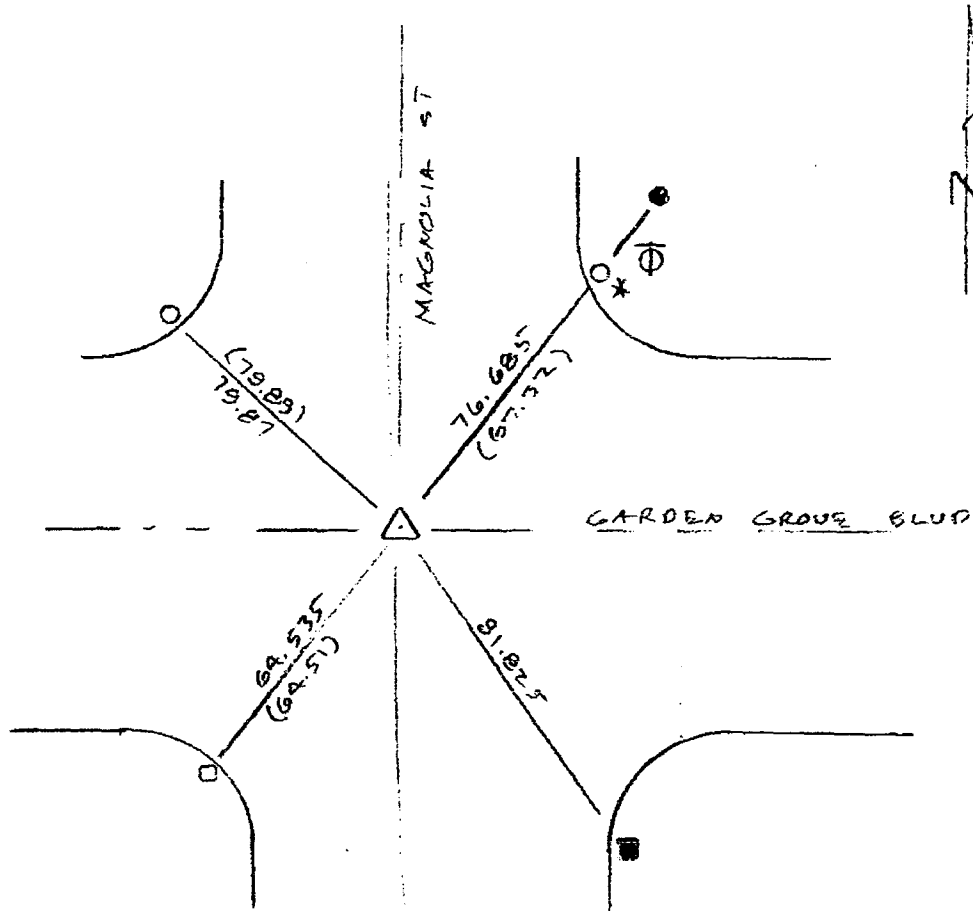
NO SCALE

PMB 113 / 1-2

TRACT 12520
MM 592/05-46



- = FD GEAR HEAD SPIKE & WASHER, ILLEGIBLE, DN 020, NO REF. ACCEPTED IN LIEU OF S/W LS 2681 PER TR 12520
- ▼ = FD LEAD TACK & TAG LS 2681 IN T.C. NO REF.



- △ FD PACH BAR IN WELL MON, FITS TIES PER CITY GG TB #2 PG 121A
- FD LATG (GG SURVEY) PER CITY GG TB #2 PG 121A
* TO BE DESTROYED
- SET L&T LS 7707 AT BK S/W
- FD CH 'X' PER CITY GG TB #2 PG 121A, RETAGGED LS 7707
- FD L&T (NO REF) RETAGGED LS 7707

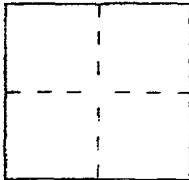
NOTE: THESE TIES ARE FOR THE
PURPOSE OF PERPETUATING THE
FOUND MONUMENTATION. NO CLAIM
IS MADE AS TO THE RELATIONSHIP OF
THE POINTS OR LINES SHOWN HEREON
TO THE TRUE BOUNDARY LOCATIONS.

CORNER RECORD

Document Number _____

City of GARDEN GROVE County of GRANGE, California

Brief Legal Description 4 INT GARDEN GROVE BLVD + MAGNOLIA ST



CORNER TYPE

Government Corner Control
 Meander Property
 Rancho Other

Date of Survey APRIL 21, 06

COORDINATES (Optional)

N. _____
 E. _____
 Zone _____ NAD27 NAD83
 NAD83 Epoch _____
 Elev. _____
 Vert. Datum: NGVD29 NAVD88
 Meas. Units: Metric Imperial
 U.S. Survey foot

Corner — Left as found Found and tagged Established Reestablished Rebuilt

Identification and type of corner found; Evidence used to identify or procedure used to establish or reestablish the corner:


FD WELL MON @ APPARENT 4 INT. FD TIES AS NOTED
PER CITY OF GARDEN GROVE TB NO. 2 PG 121A. FD
ADDITIONAL TIES NO REF.

A description of the physical condition of the monument as found and as set or reset: SET NEW
TANGENT TIE & RETAGGED XSTG TIES AS NOTED PRIOR
TO CURB REMOVAL.

SURVEYOR'S STATEMENT

This Corner Record was prepared by me or under my direction in conformance with
 the Land Surveyor's Act on JULY 23 2006

Signed Walter F. Lundin L.S. or R.C.E. No. 7707



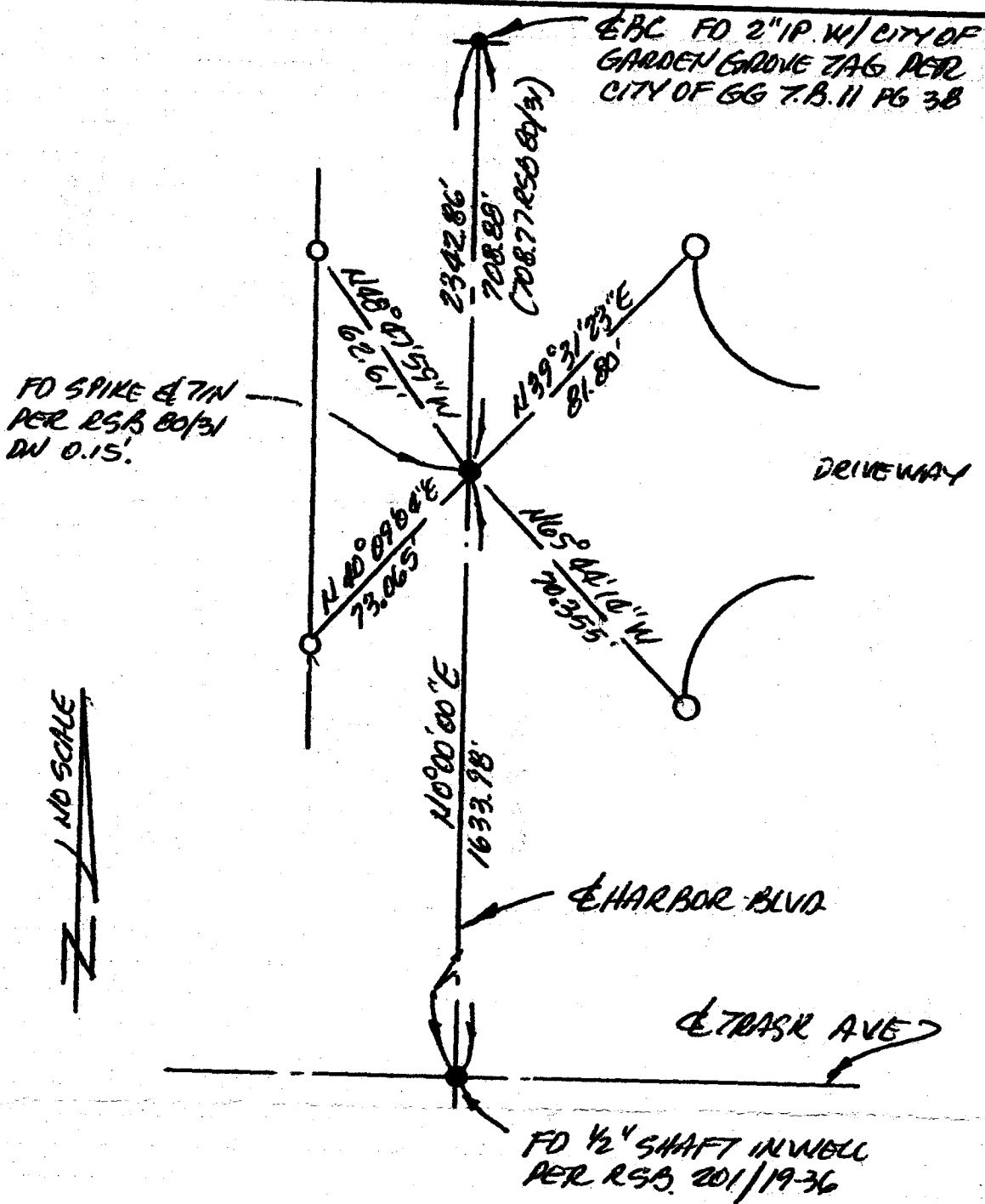
COUNTY SURVEYOR'S STATEMENT

This Corner Record was received _____
 and examined and filed _____

Signed _____ L.S. or R.C.E. No. _____

Title _____

County Surveyor's Comment _____



NO SCALE

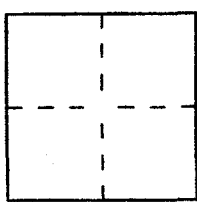
- = FD MONUMENT AS NOTED
 - = SET LEAD TAG & TAG LS & TAG IN T.C.
 - () = RECORD PER REF. NOTED.
- THE BEARINGS SHOWN HEREON ARE BASED UPON AN ASSUMED DATUM & ARE SHOWN FOR CONVENIENCE ONLY.

CORNER RECORD

Document Number 2005-0650A

City of GARDEN GROVE County of ORANGE, California

Brief Legal Description E Garden Grove Blvd Harbor Blvd. 1634' ± North of Trask Ave.



CORNER TYPE

Government Corner Control
Meander Property
Rancho Other
Date of Survey 3/6/05

COORDINATES (Optional)

N. _____
E. _____
Zone _____ NAD27 NAD83
NAD83 Epoch _____
Elev. _____
Vert. Datum: NGVD29 NAVD88
Meas. Units: Metric Imperial
U.S. Survey foot

Corner — Left as found Found and tagged Established Reestablished Rebuilt

Identification and type of corner found; Evidence used to identify or procedure used to establish or reestablish the corner:

SEE PAGE 2


A description of the physical condition of the monument as found and as set or reset:

SEE PAGE 2

SURVEYOR'S STATEMENT

This Corner Record was prepared by me or under my direction in conformance with the Land Surveyor's Act on 4/19/05


Signed [Signature] L.S. or R.C.E. No. 4743



COUNTY SURVEYOR'S STATEMENT

This Corner Record was received APR 28-2005 and examined and filed MAY 25 2005

Signed [Signature] L.S. or R.C.E. No. 6185
Title COUNTY SURVEYOR



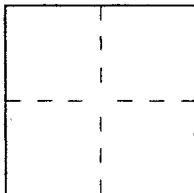
County Surveyor's Comment _____

CORNER RECORD

Document Number _____

City of GARDEN GROVE County of ORANGE, California

Brief Legal Description W HARBOR BLVD 45' E NORTH OF E FLAGSTONE AVE.



CORNER TYPE

Government Corner Control
 Meander Property
 Rancho Other
 Date of Survey 3/6/05

COORDINATES (Optional)

N. _____
 E. _____
 Zone _____ NAD27 NAD83
 NAD83 Epoch _____
 Elev. _____
 Vert. Datum: NGVD29 NAVD88
 Meas. Units: Metric Imperial
 U.S. Survey foot

Corner — Left as found Found and tagged Established Reestablished Rebuilt

Identification and type of corner found; Evidence used to identify or procedure used to establish or reestablish the corner:

SEE PAGE 2


A description of the physical condition of the monument as found and as set or reset:

SEE PAGE 2

SURVEYOR'S STATEMENT

This Corner Record was prepared by me or under my direction in conformance with the Land Surveyor's Act on 4/20/05

Signed [Signature] L.S. or R.C.E. No. 4743



COUNTY SURVEYOR'S STATEMENT

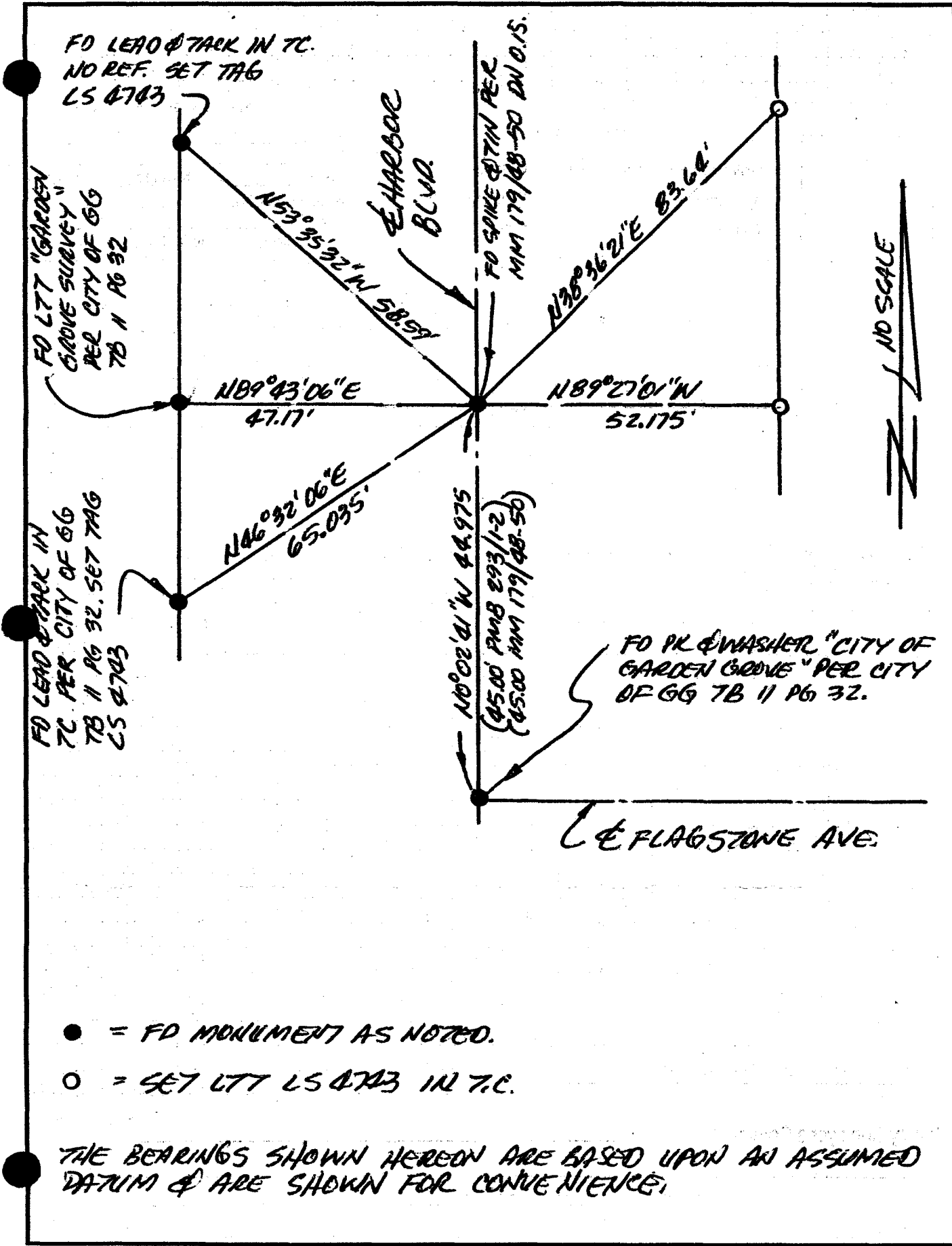
This Corner Record was received _____

and examined and filed _____

Signed _____ L.S. or R.C.E. No. _____

Title _____

County Surveyor's Comment _____



FD LEAD & TACK IN TC.
NO REF. SET TAG
LS 4743

FD LTT "GARDEN GROVE SURVEY" PER CITY OF GG TB II PG 32

FD LEAD & TACK IN TC PER CITY OF GG TB II PG 32. SET TAG LS 4743

N89°43'06"E
47.17'

N89°27'01"W
52.175'

N46°32'06"E
65.035'

N0°02'01"W 44.975'
(45.00' PMB 293/1-2)
(45.00' RMM 179/48-50)

N53°35'32"W 58.99'

N28°36'21"E 83.60'

FLAGSTONE AVE.

NO SCALE

- = FD MONUMENT AS NOTED.
- = SET LTT LS 4743 IN TC.

THE BEARINGS SHOWN HEREON ARE BASED UPON AN ASSUMED DATUM & ARE SHOWN FOR CONVENIENCE.

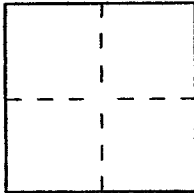
CORNER RECORD

Document Number 2005-0649A

City of GARDEN GROVE

County of ORANGE, California

Brief Legal Description E HARLOR BLVD 45'± NORTH OF E FLAGSTONE AVE.



CORNER TYPE

Government Corner Control
 Meander Property
 Rancho Other
 Date of Survey 3/6/05

COORDINATES (Optional)

N. _____
 E. _____
 Zone _____ NAD27 NAD83
 NAD83 Epoch _____
 Elev. _____
 Vert. Datum: NGVD29 NAVD88
 Meas. Units: Metric Imperial
 U.S. Survey foot

Corner — Left as found Found and tagged Established Reestablished Rebuilt

Identification and type of corner found; Evidence used to identify or procedure used to establish or reestablish the corner:

SEE PAGE 2

A description of the physical condition of the monument as found and as set or reset:

SEE PAGE 2

SURVEYOR'S STATEMENT

This Corner Record was prepared by me or under my direction in conformance with the Land Surveyor's Act on 4/20/05

Signed [Signature] L.S. or R.C.E. No. 0743




COUNTY SURVEYOR'S STATEMENT

This Corner Record was received APR 28 2005

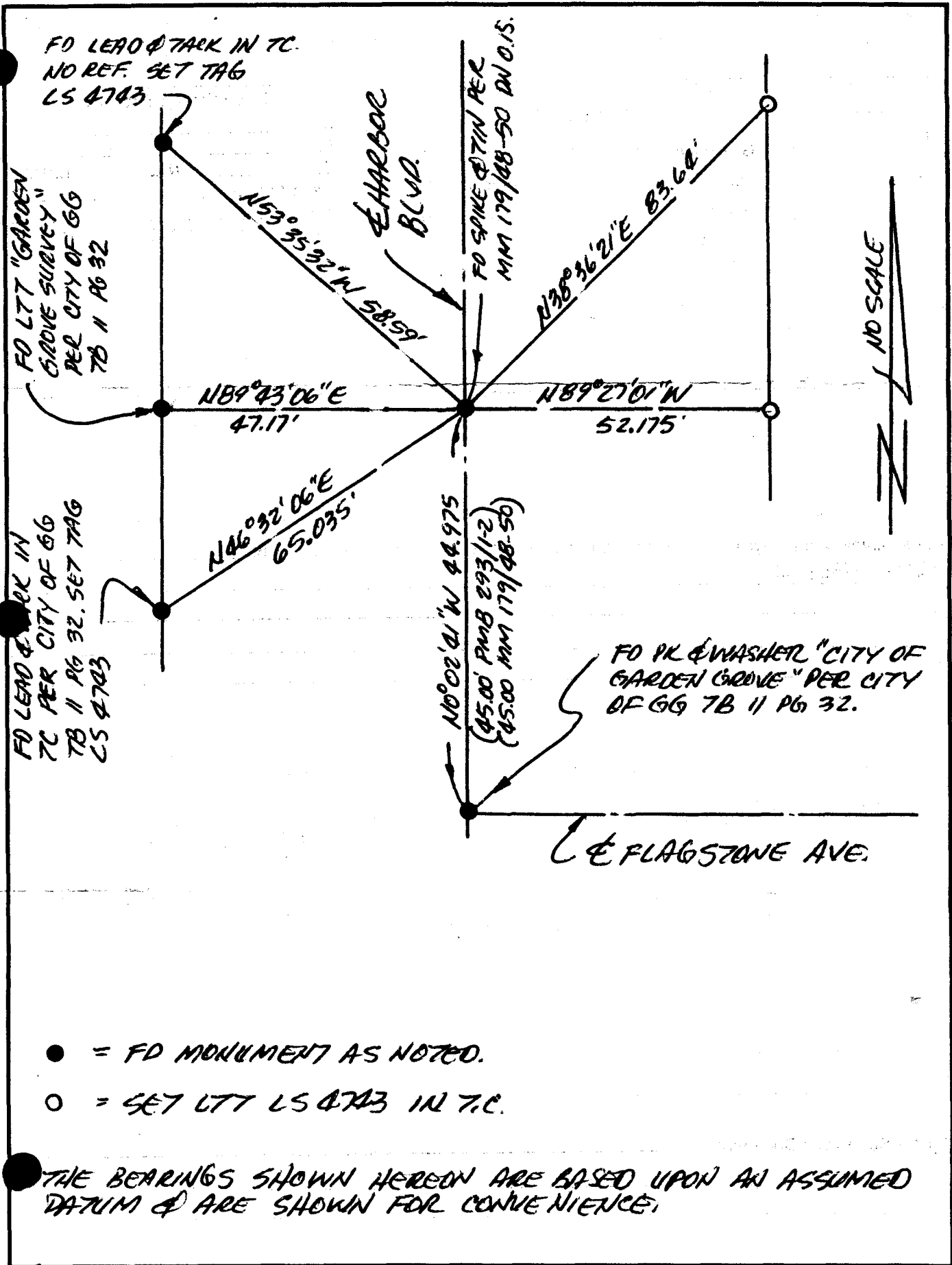
and examined and filed MAY 25 2005

Signed [Signature] (L.S.) or R.C.E. No. 6185

Title COUNTY SURVEYOR



County Surveyor's Comment _____



- = FD MONUMENT AS NOTED.
- = SET LTT LS 4743 IN T.C.

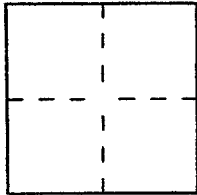
THE BEARINGS SHOWN HEREON ARE BASED UPON AN ASSUMED DATUM & ARE SHOWN FOR CONVENIENCE.

CORNER RECORD

Document Number 2005-0648A

City of GARDEN GROVE County of ORANGE, California

Brief Legal Description E HARBOUR BLVD 168th NORTH OF E FLAGSTONE AVE



CORNER TYPE

Government Corner Control
Meander Property
Rancho Other
Date of Survey 3/6/05

COORDINATES (Optional)

N. _____
E. _____
Zone _____ NAD27 NAD83
NAD83 Epoch _____
Elev. _____
Vert. Datum: NGVD29 NAVD88
Meas. Units: Metric Imperial
U.S. Survey foot

Corner — Left as found Found and tagged Established Reestablished Rebuilt

Identification and type of corner found; Evidence used to identify or procedure used to establish or reestablish the corner:

SEE PG 2


A description of the physical condition of the monument as found and as set or reset:

SEE PG 2

SURVEYOR'S STATEMENT

This Corner Record was prepared by me or under my direction in conformance with the Land Surveyor's Act on 1/19/05

Signed [Signature] L.S. or R.C.E. No. 4713



COUNTY SURVEYOR'S STATEMENT

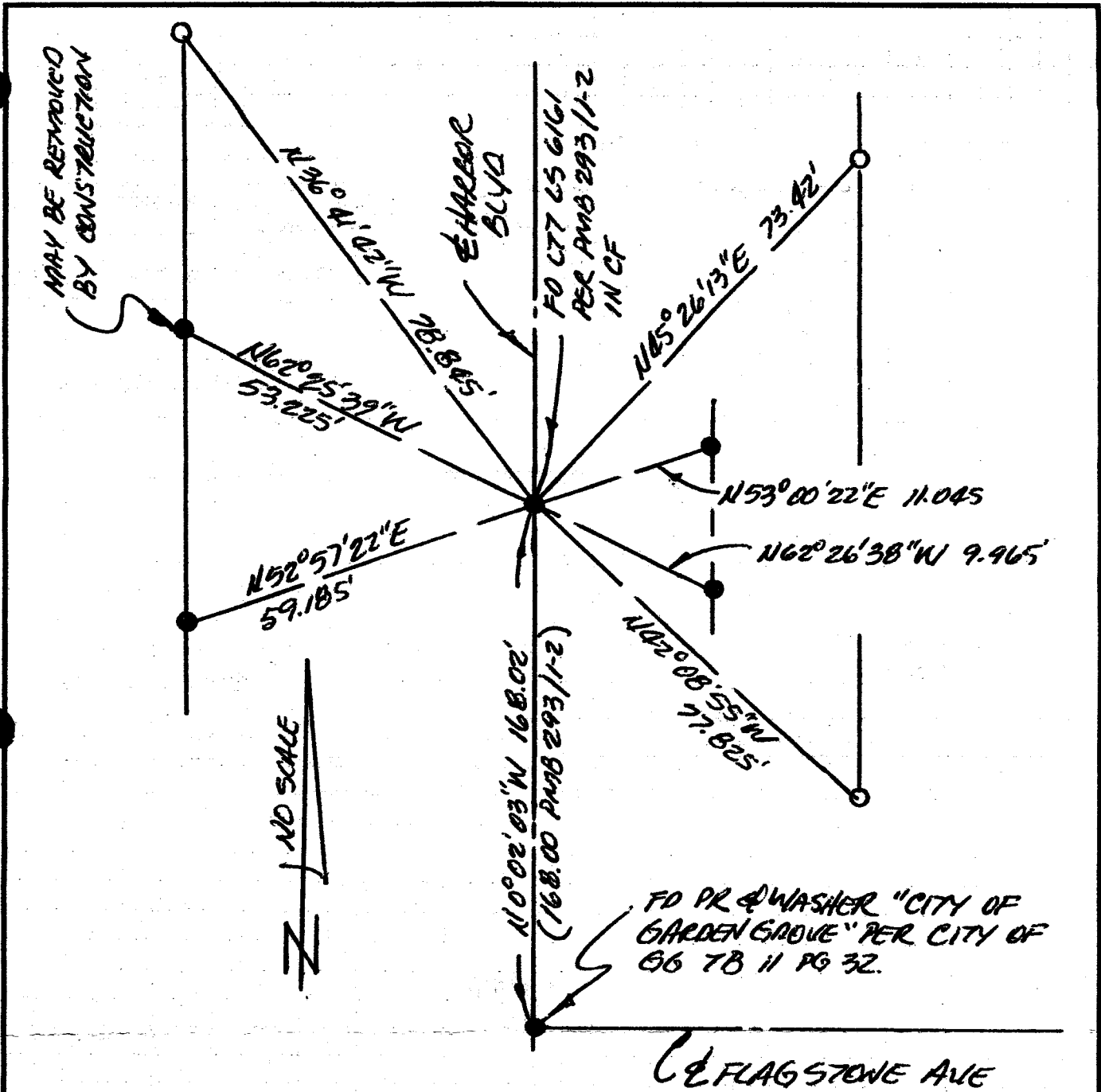
This Corner Record was received APR 28 2005
and examined and filed MAY 25 2005

Signed [Signature] L.S. or R.C.E. No. 6185

Title COUNTY SURVEYOR



County Surveyor's Comment _____



○ = SET LTT LS 4743 IN TC

● = FD LTT LS 6161 IN TC UNLESS OTHERWISE NOTED. NO REF.

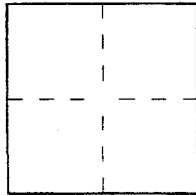
THE BEARINGS SHOWN HEREON ARE BASED UPON AN ASSUMED DATUM & ARE SHOWN FOR CONVENIENCE.

CORNER RECORD

Document Number _____

City of GARDEN GROVE County of ORANGE, California

Brief Legal Description E INT HARBOUR BLVD & FLAGSTONE AVE.



CORNER TYPE

- Government Corner Control
- Meander Property
- Rancho Other

Date of Survey 3-06-05

COORDINATES (Optional)

N. _____
 E. _____
 Zone _____ NAD27 NAD83
 NAD83 Epoch _____
 Elev. _____
 Vert. Datum: NGVD29 NAVD88
 Meas. Units: Metric Imperial
 U.S. Survey foot

Corner — Left as found Found and tagged Established Reestablished Rebuilt

Identification and type of corner found; Evidence used to identify or procedure used to establish or reestablish the corner:

SEE PAGE 2


A description of the physical condition of the monument as found and as set or reset: _____

SEE PAGE 2

SURVEYOR'S STATEMENT

This Corner Record was prepared by me or under my direction in conformance with the Land Surveyor's Act on April 20, 2005

Signed [Signature] L.S. or R.C.E. No. 0703



COUNTY SURVEYOR'S STATEMENT

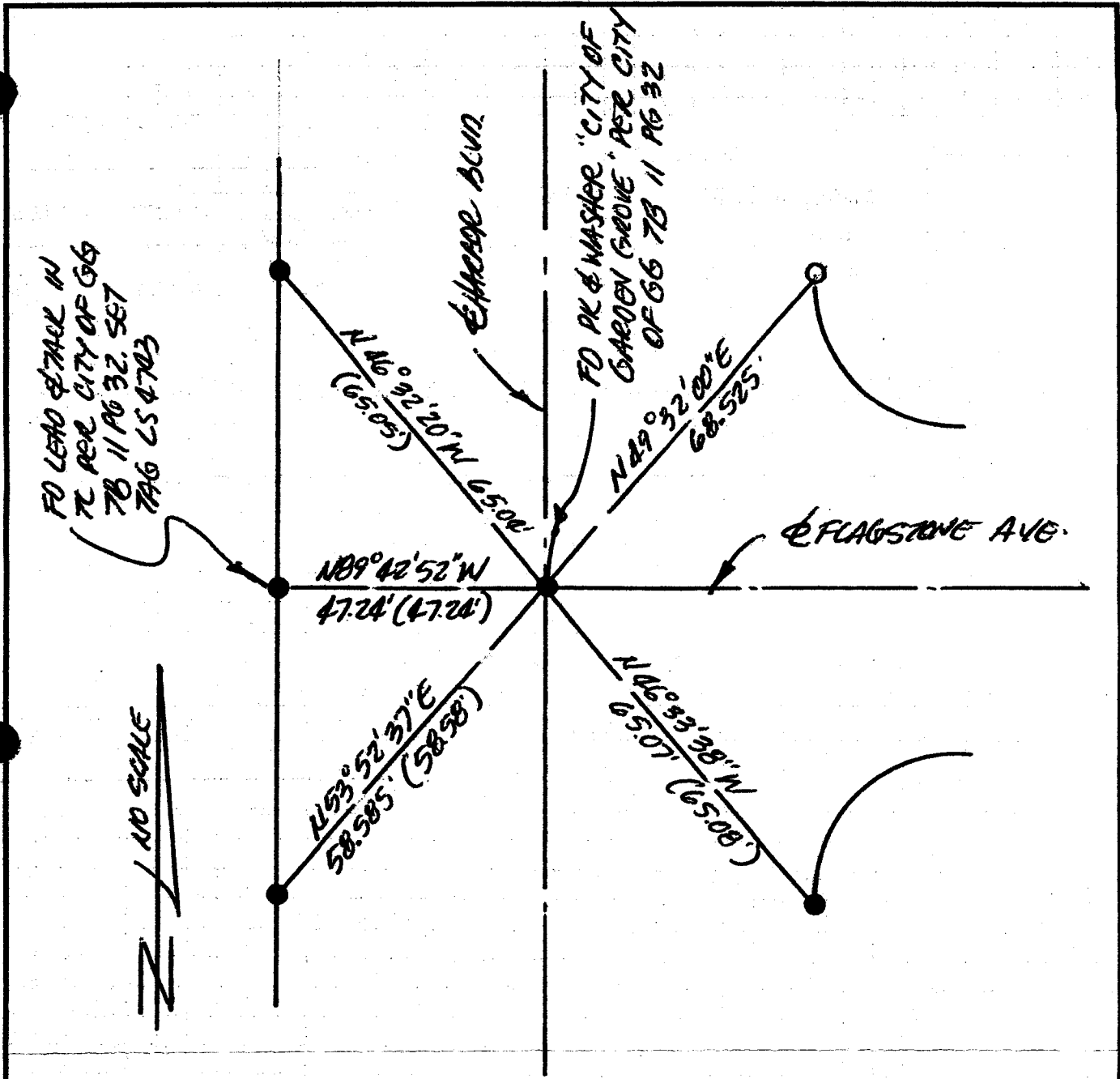
This Corner Record was received _____

and examined and filed _____

Signed _____ L.S. or R.C.E. No. _____

Title _____

County Surveyor's Comment _____



- = SET LTT LS 4743 IN 7C
- = FD LTT "CITY OF GARDEN GROVE" IN 7C PER CITY OF 66 THE BOOK 11 PG 32 UNLESS OTHERWISE NOTED.
- () = RECORD PER CITY OF 66 TB 11 PG 32.

THE BEARINGS SHOWN HEREON ARE BASED UPON AN ASSUMED DATUM & ARE SHOWN FOR CONVENIENCE.

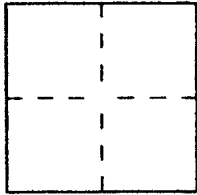
CORNER RECORD

Document Number 2005-0647A

City of GARDEN GROVE

County of ORANGE, California

Brief Legal Description E 1/4 HWY 100 BLVD & FLAGSTONE AVE.



CORNER TYPE

- Government Corner Control
- Meander Property
- Rancho Other

Date of Survey 3-06-05

COORDINATES (Optional)

N. _____
 E. _____
 Zone _____ NAD27 NAD83
 NAD83 Epoch _____
 Elev. _____
 Vert. Datum: NGVD29 NAVD88
 Meas. Units: Metric Imperial
 U.S. Survey foot

Corner — Left as found Found and tagged Established Reestablished Rebuilt

Identification and type of corner found; Evidence used to identify or procedure used to establish or reestablish the corner.

SEE PAGE 2

A description of the physical condition of the monument as found and as set or reset:

SEE PAGE 2

SURVEYOR'S STATEMENT

This Corner Record was prepared by me or under my direction in conformance with the Land Surveyor's Act on April 20, 2005

Signed [Signature] L.S. or R.C.E. No. 6703



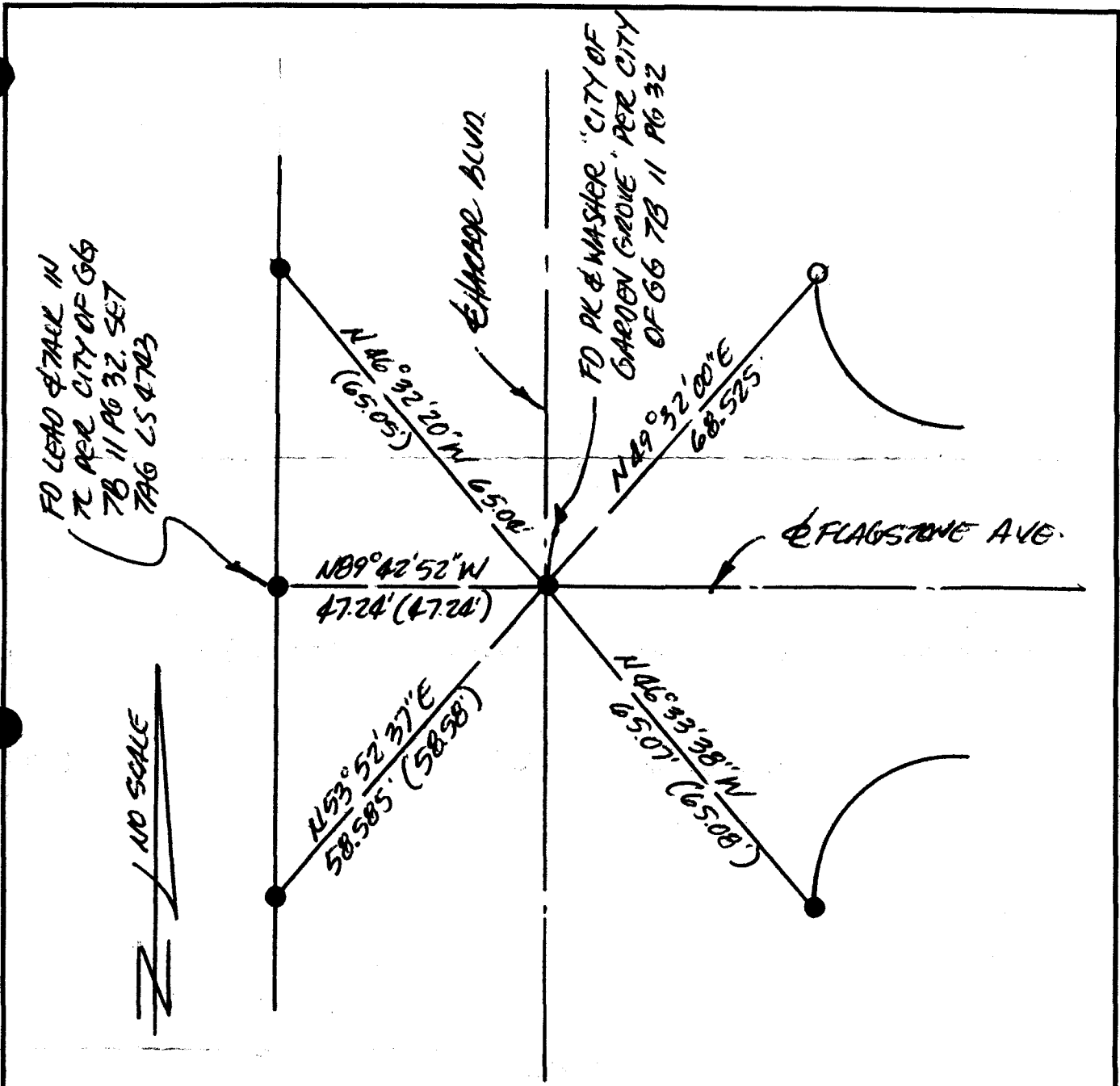
COUNTY SURVEYOR'S STATEMENT

This Corner Record was received APR 28 2005 and examined and filed MAY 25 2005

Signed [Signature] L.S. or R.C.E. No. 6185
 Title COUNTY SURVEYOR



County Surveyor's Comment _____



FD LEAD & TRACK IN
 7C PER CITY OF 66
 7B 11 PG 32. SET
 TAG LS 4743

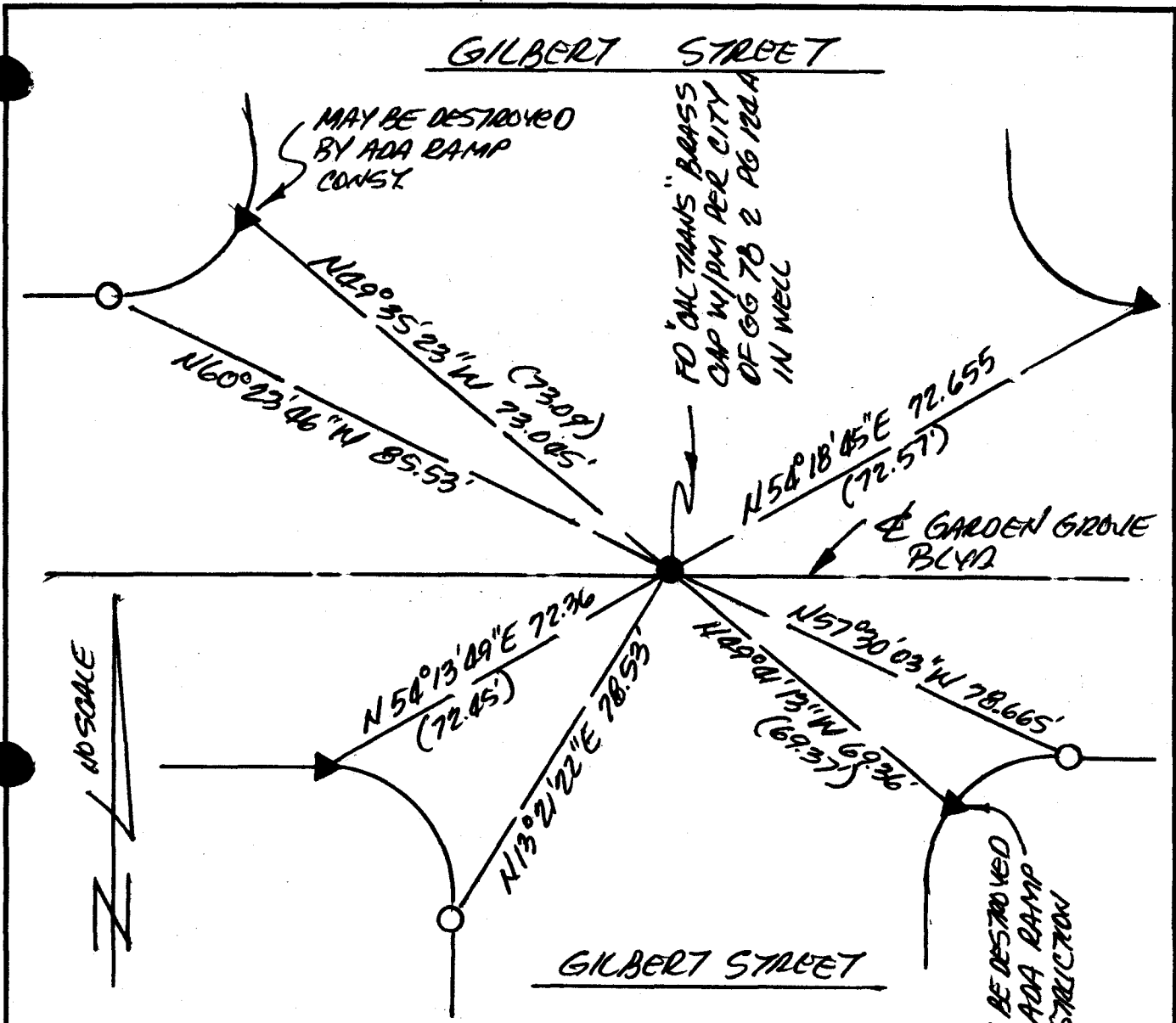
NO SCALE
 N

FD PK & WASHER "CITY OF
 GARDEN GROVE" PER CITY
 OF 66 7B 11 PG 32

FLAGSTONE AVE.

- = SET LTT LS 4743 IN 7C
- = FD LTT "CITY OF GARDEN GROVE" IN 7C PER CITY OF 66 THE BOOK 11 PG 32 UNLESS OTHERWISE NOTED.
- () = RECORD PER CITY OF 66 7B 11 PG 32.

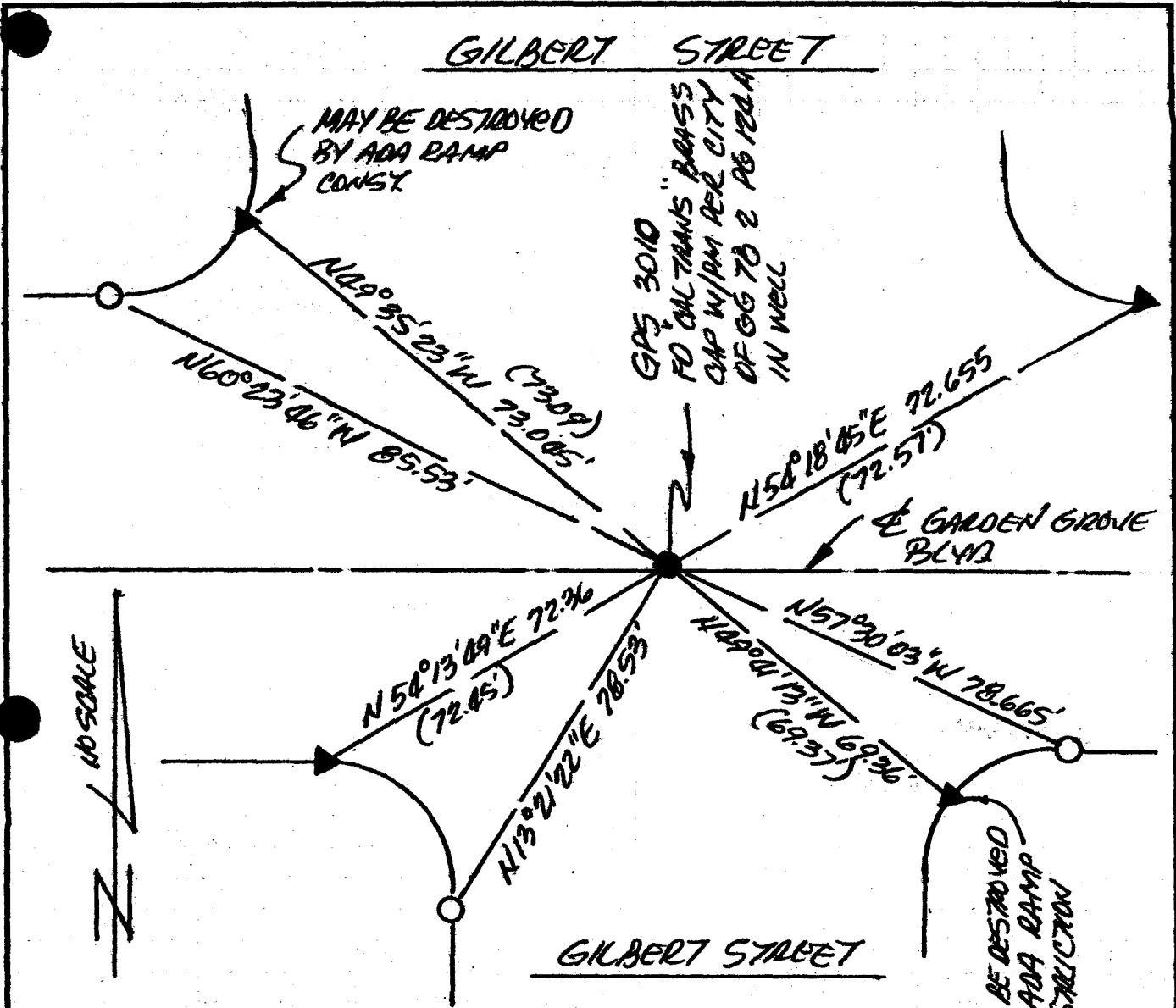
THE BEARINGS SHOWN HEREON ARE BASED UPON AN ASSUMED DATUM & ARE SHOWN FOR CONVENIENCE.



LEGEND

- = FO MON. AS NOTED
- ▲ = FO LTT "CITY OF GARDEN GROVE" IN T.C. PER CITY OF GARDEN GROVE TIE BOOK 2 PAGE 124A.
- = SET LTT LS 4743 IN T.C.
- () = RECORD PER CITY OF GG T.B. 2 PG 124A.

THE BEARINGS SHOWN HEREON ARE BASED UPON AN ASSUMED DATUM & ARE SHOWN FOR CONVENIENCE ONLY.



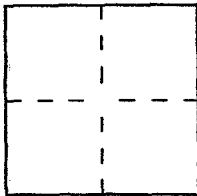
LEGEND

- = FD MON. AS NOTED
- ▲ = FD LTT "CITY OF GARDEN GROVE" IN T.C. PER CITY OF GARDEN GROVE TIE BOOK 2 PAGE 12AA.
- = SET LTT LS 4743 IN T.C.
- () = RECORD PER CITY OF GG T.B. 2 PG 12AA.

THE BEARINGS SHOWN HEREON ARE BASED UPON AN ASSUMED DATUM & ARE SHOWN FOR CONVENIENCE ONLY.

City of GARDEN GROVE County of ORANGE, California

Brief Legal Description E GARDEN GROVE BLVD AT GILBERT STREET



CORNER TYPE

- Government Corner Control
- Meander Property
- Rancho Other

Date of Survey 3/10/05

COORDINATES (Optional)

N. 2229544.537
 E. 6039913.320
 Zone VI NAD27 NAD83
 NAD83 Epoch 1991.35
 Elev. _____
 Vert. Datum: NGVD29 NAVD88
 Meas. Units: Metric Imperial
 U.S. Survey foot

Corner — Left as found Found and tagged Established Reestablished Rebuilt

Identification and type of corner found; Evidence used to identify or procedure used to establish or reestablish the corner:

SEE PG 2


A description of the physical condition of the monument as found and as set or reset:

SEE PG 2

SURVEYOR'S STATEMENT

This Corner Record was prepared by me or under my direction in conformance with the Land Surveyor's Act on 3/27/05

Signed [Signature] L.S. or R.C.E. No. 4743



COUNTY SURVEYOR'S STATEMENT

This Corner Record was received APR 11 2005 and examined and filed MAY 9 2005

Signed [Signature] L.S. or R.C.E. No. 6185

Title COUNTY SURVEYOR



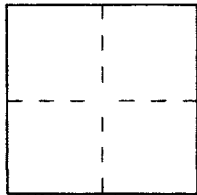
County Surveyor's Comment _____

CORNER RECORD

Document Number _____

City of GARDEN GROVE County of ORANGE, California

Brief Legal Description W/4 GARDEN GROVE BLVD AT GILBERT STREET



CORNER TYPE

- Government Corner Control
- Meander Property
- Rancho Other

Date of Survey 3/10/05

COORDINATES (Optional)

N. _____
 E. _____
 Zone _____ NAD27 NAD83
 NAD83 Epoch _____
 Elev. _____
 Vert. Datum: NGVD29 NAVD88
 Meas. Units: Metric Imperial
 U.S. Survey foot

Corner — Left as found Found and tagged Established Reestablished Rebuilt

Identification and type of corner found; Evidence used to identify or procedure used to establish or reestablish the corner:

SEE PG 2

A description of the physical condition of the monument as found and as set or reset: _____

SEE PG 2

SURVEYOR'S STATEMENT

This Corner Record was prepared by me or under my direction in conformance with the Land Surveyor's Act on 3/27/05

Signed [Signature] L.S. or R.C.E. No. 4743



COUNTY SURVEYOR'S STATEMENT

This Corner Record was received _____

and examined and filed _____

Signed _____ L.S. or R.C.E. No. _____

Title _____

County Surveyor's Comment _____

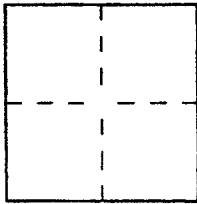
CORNER RECORD

Document Number CR 2005-0651

City of GARDEN GROVE

County of ORANGE, California

Brief Legal Description SUN BLVD. GARDEN GROVE BLVD & GILBERT STREET



CORNER TYPE

- Government Corner Control
- Meander Property
- Rancho Other

Date of Survey 3/10/05

COORDINATES (Optional)

N. _____
 E. _____
 Zone _____ NAD27 NAD83
 NAD83 Epoch _____
 Elev. _____
 Vert. Datum: NGVD29 NAVD88
 Meas. Units: Metric Imperial
 U.S. Survey foot

Corner — Left as found Found and tagged Established Reestablished Rebuilt

Identification and type of corner found; Evidence used to identify or procedure used to establish or reestablish the corner.

SEE PG 2


A description of the physical condition of the monument as found and as set or reset.

SEE PG 2

SURVEYOR'S STATEMENT

This Corner Record was prepared by me or under my direction in conformance with the Land Surveyor's Act on 3/27/05

Signed [Signature] L.S. or R.C.E. No. 4743



COUNTY SURVEYOR'S STATEMENT

This Corner Record was received APR 28 2005

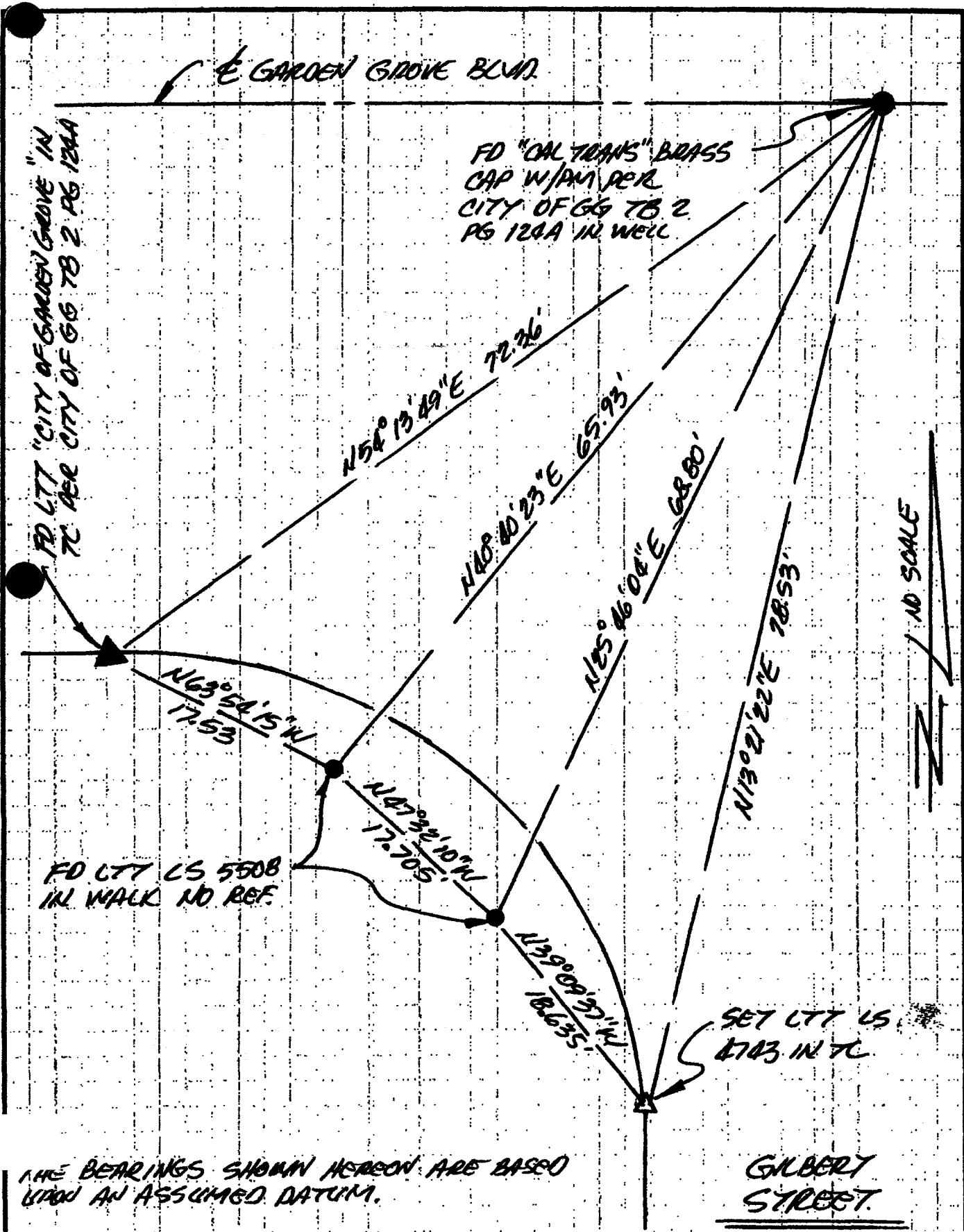
and examined and filed SEP 12 2005

Signed [Signature] (S) or R.C.E. No. 7212

Title DEPUTY COUNTY SURVEYOR



County Surveyor's Comment _____



THE BEARINGS SHOWN HEREON ARE BASED UPON AN ASSUMED DATUM.

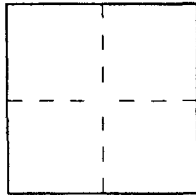
GILBERT STREET

CORNER RECORD

Document Number _____

City of GARDEN GROVE County of ORANGE, California

Brief Legal Description _____



CORNER TYPE

Government Corner Control
 Meander Property
 Rancho Other
 Date of Survey 3/10/05

COORDINATES (Optional)

N. _____
 E. _____
 Zone _____ NAD27 NAD83
 NAD83 Epoch _____
 Elev. _____
 Vert. Datum: NGVD29 NAVD88
 Meas. Units: Metric Imperial
 U.S. Survey foot

Corner — Left as found Found and tagged Established Reestablished Rebuilt

Identification and type of corner found; Evidence used to identify or procedure used to establish or reestablish the corner:

SEE PG 2


A description of the physical condition of the monument as found and as set or reset: _____

SEE PG 2

SURVEYOR'S STATEMENT

This Corner Record was prepared by me or under my direction in conformance with the Land Surveyor's Act on 3/27/05

Signed [Signature] L.S. or R.C.E. No. 4743



COUNTY SURVEYOR'S STATEMENT

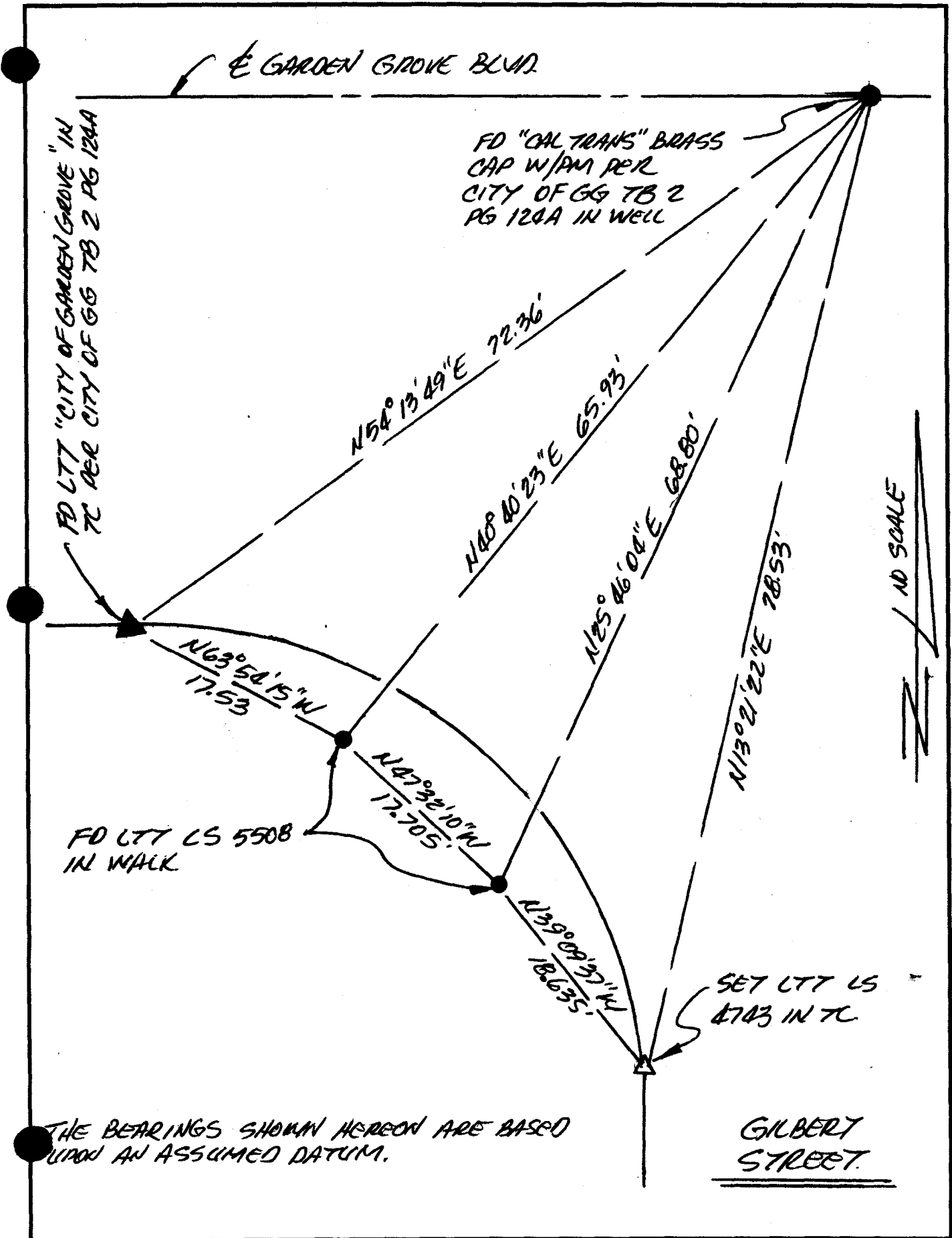
This Corner Record was received _____

and examined and filed _____

Signed _____ L.S. or R.C.E. No. _____

Title _____

County Surveyor's Comment _____



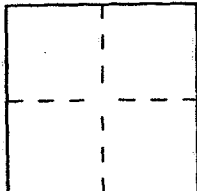
CORNER RECORD

Document Number 2005-0469 A

City of GARDEN GROVE

County of ORANGE, California

Brief Legal Description E INT. GARDEN GROVE BLVD @ GALVINY STAGE



CORNER TYPE

- Government Corner Control
- Meander Property
- Rancho Other

Date of Survey 3/10/05

COORDINATES (Optional)

N. _____
 E. _____
 Zone _____ NAD27 NAD83
 NAD83 Epoch _____
 Elev. _____
 Vert. Datum: NGVD29 NAVD88
 Meas. Units: Metric Imperial
 U.S. Survey foot

Corner — Left as found Found and tagged Established Reestablished Rebuilt

Identification and type of corner found; Evidence used to identify or procedure used to establish or reestablish the corner:

SEE PAGE 2


A description of the physical condition of the monument as found and as set or reset:

SEE PAGE 2

SURVEYOR'S STATEMENT

This Corner Record was prepared by me or under my direction in conformance with the Land Surveyor's Act on 3/27/05

Signed [Signature] L.S. or R.C.E. No. 4743



COUNTY SURVEYOR'S STATEMENT

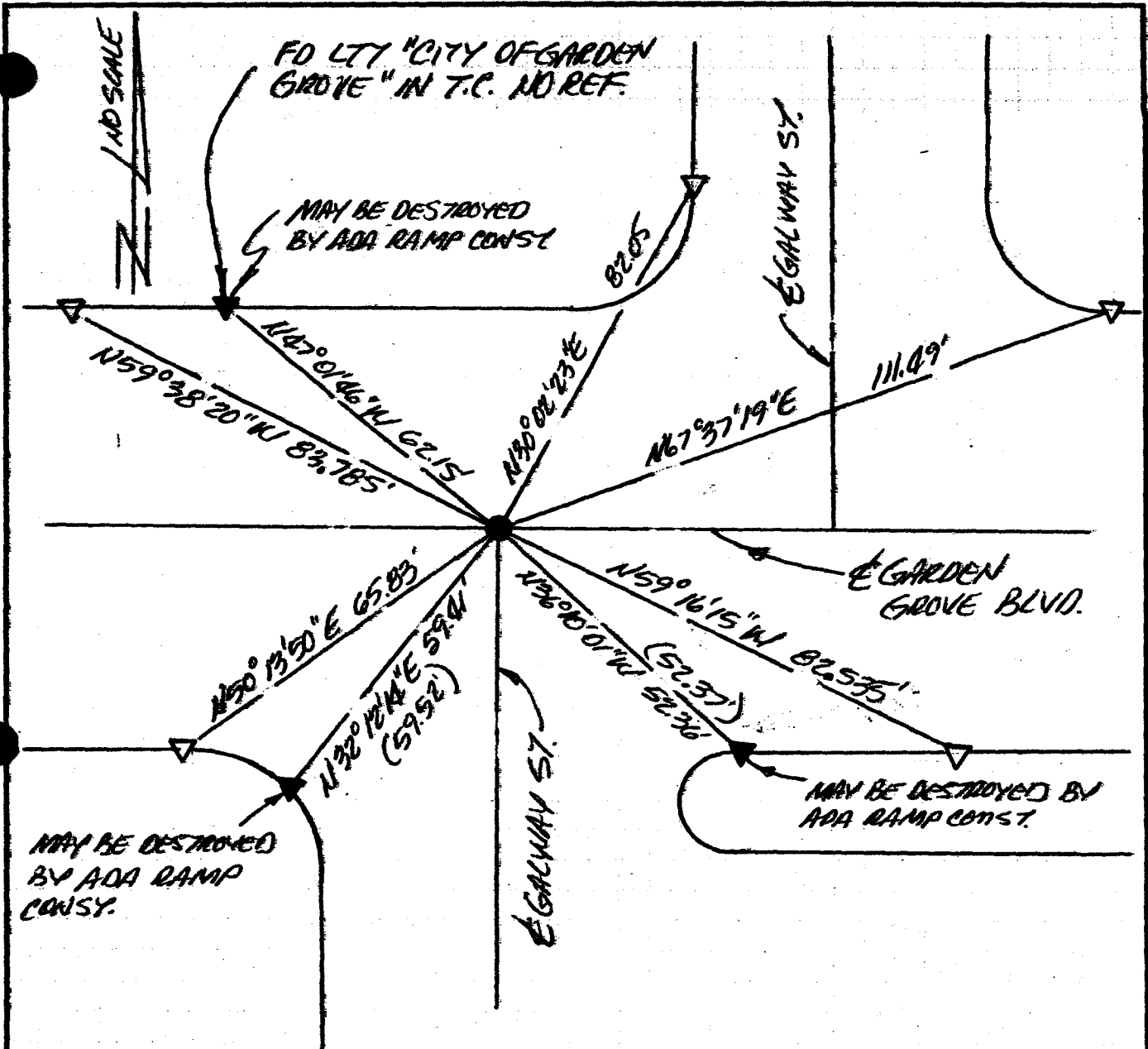
This Corner Record was received APR 11 2005 and examined and filed MAY 9 2005

Signed [Signature] L.S. or R.C.E. No. 6185

Title COUNTY SURVEYOR



County Surveyor's Comment _____



LEGEND

- = FD "CALTRANS" SURVEY MONUMENT IN WELL PER CITY OF GARDEN GROVE TIE BOOK 2 PG 126 B.
- ▼ = FD LTT "CITY OF GARDEN GROVE" PER CITY OF GG TIE BOOK 2 PG 126 B
- ▽ = SET LTT LS 4743 IN T.C.
- () = RECORD PER CITY OF GG TIE BOOK 2 PG 126 B.

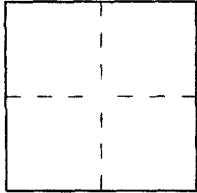
THE BEARINGS SHOWN HEREON ARE BASED UPON AN ASSUMED DATUM AND ARE SHOWN FOR CONVENIENCE.

CORNER RECORD

Document Number _____

City of GARDEN GROVE County of ORANGE, California

Brief Legal Description E INT. GARDEN GROVE BLVD & GALWAY STREET



CORNER TYPE

- Government Corner Control
- Meander Property
- Rancho Other

Date of Survey 3/10/05

COORDINATES (Optional)

N. _____
 E. _____
 Zone _____ NAD27 NAD83
 NAD83 Epoch _____
 Elev. _____
 Vert. Datum: NGVD29 NAVD88
 Meas. Units: Metric Imperial
 U.S. Survey foot

Corner — Left as found Found and tagged Established Reestablished Rebuilt

Identification and type of corner found; Evidence used to identify or procedure used to establish or reestablish the corner:

SEE PAGE 2

A description of the physical condition of the monument as found and as set or reset:

SEE PAGE 2

SURVEYOR'S STATEMENT

This Corner Record was prepared by me or under my direction in conformance with the Land Surveyor's Act on 3/27/05

Signed [Signature] L.S. or R.C.E. No. 4743



COUNTY SURVEYOR'S STATEMENT

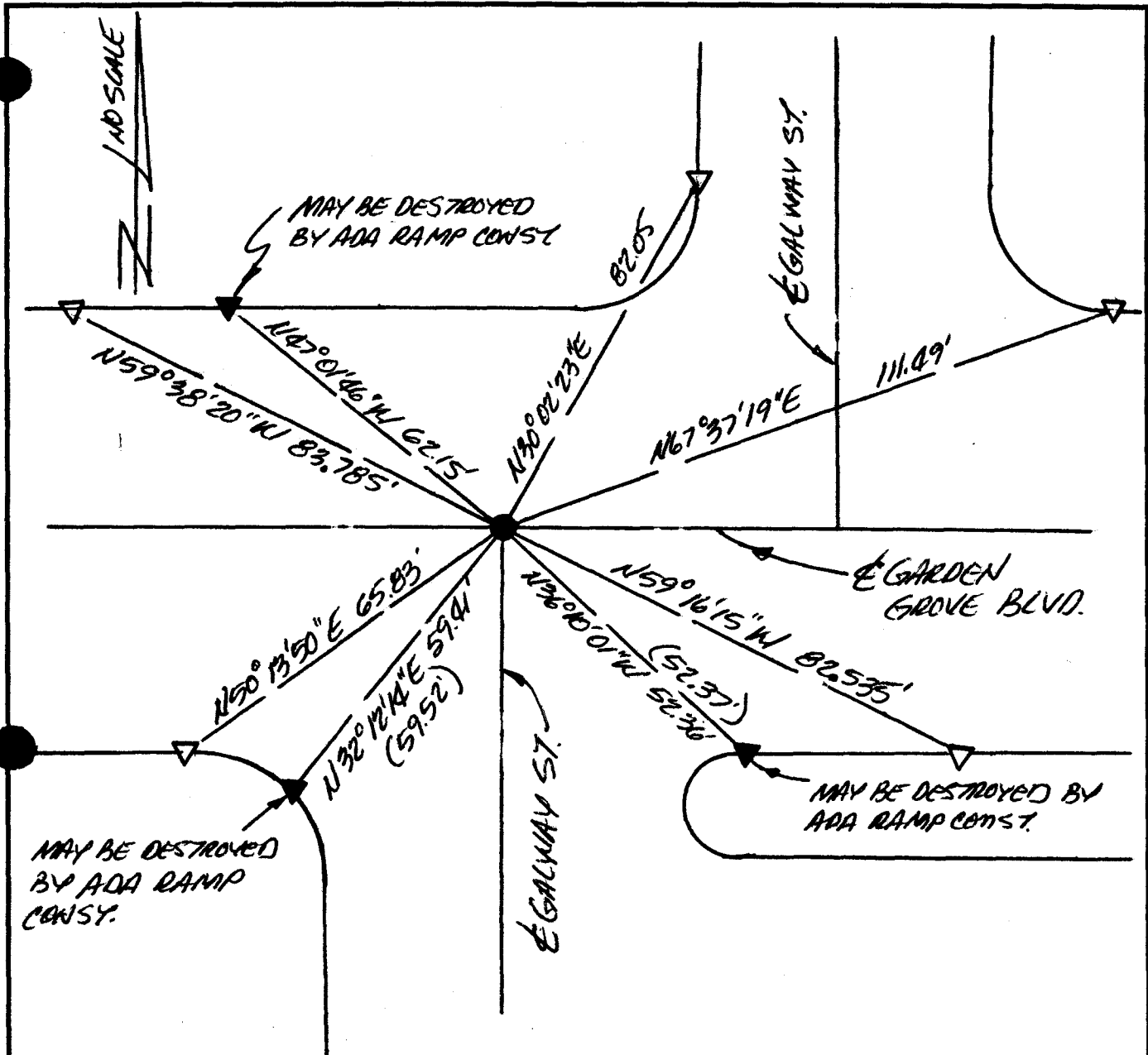
This Corner Record was received _____

and examined and filed _____

Signed _____ L.S. or R.C.E. No. _____

Title _____

County Surveyor's Comment _____



LEGEND

● = FO "CALTRANS" SURVEY MONUMENT IN WELL PER CITY OF GARDEN GROVE TIE BOOK 2 PG 126 B.

▼ = FO L77 "CITY OF GARDEN GROVE" PER CITY OF GGG TIE BOOK 2 PG 126 B

▽ = SET LTT CS 4743 IN T.C.

() = RECORD PER CITY OF GG TIE BOOK 2 PG 126 B.

THE BEARINGS SHOWN HEREON ARE BASED UPON AN ASSUMED DATUM AND ARE SHOWN FOR CONVENIENCE.

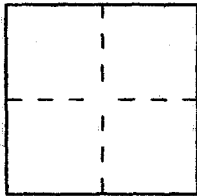
CORNER RECORD

Document Number 2005-0468A

City of GARDEN GROVE

County of ORANGE, California

Brief Legal Description E GARDEN GROVE BLVD. 155'± WEST OF E GACWAY STREET



CORNER TYPE

- Government Corner Control
- Meander Property
- Rancho Other

Date of Survey 3/19/05

COORDINATES (Optional)

N. _____
 E. _____
 Zone _____ NAD27 NAD83
 NAD83 Epoch _____
 Elev. _____
 Vert. Datum: NGVD29 NAVD88
 Meas. Units: Metric Imperial
 U.S. Survey foot

Corner — Left as found Found and tagged Established Reestablished Rebuilt

Identification and type of corner found; Evidence used to identify or procedure used to establish or reestablish the corner:

SEE PAGE 2


A description of the physical condition of the monument as found and as set or reset:

SEE PAGE 2

SURVEYOR'S STATEMENT

This Corner Record was prepared by me or under my direction in conformance with the Land Surveyor's Act on 3/27/05

Signed [Signature] L.S. or R.C.E. No. 4743




COUNTY SURVEYOR'S STATEMENT

This Corner Record was received APR 11 2005

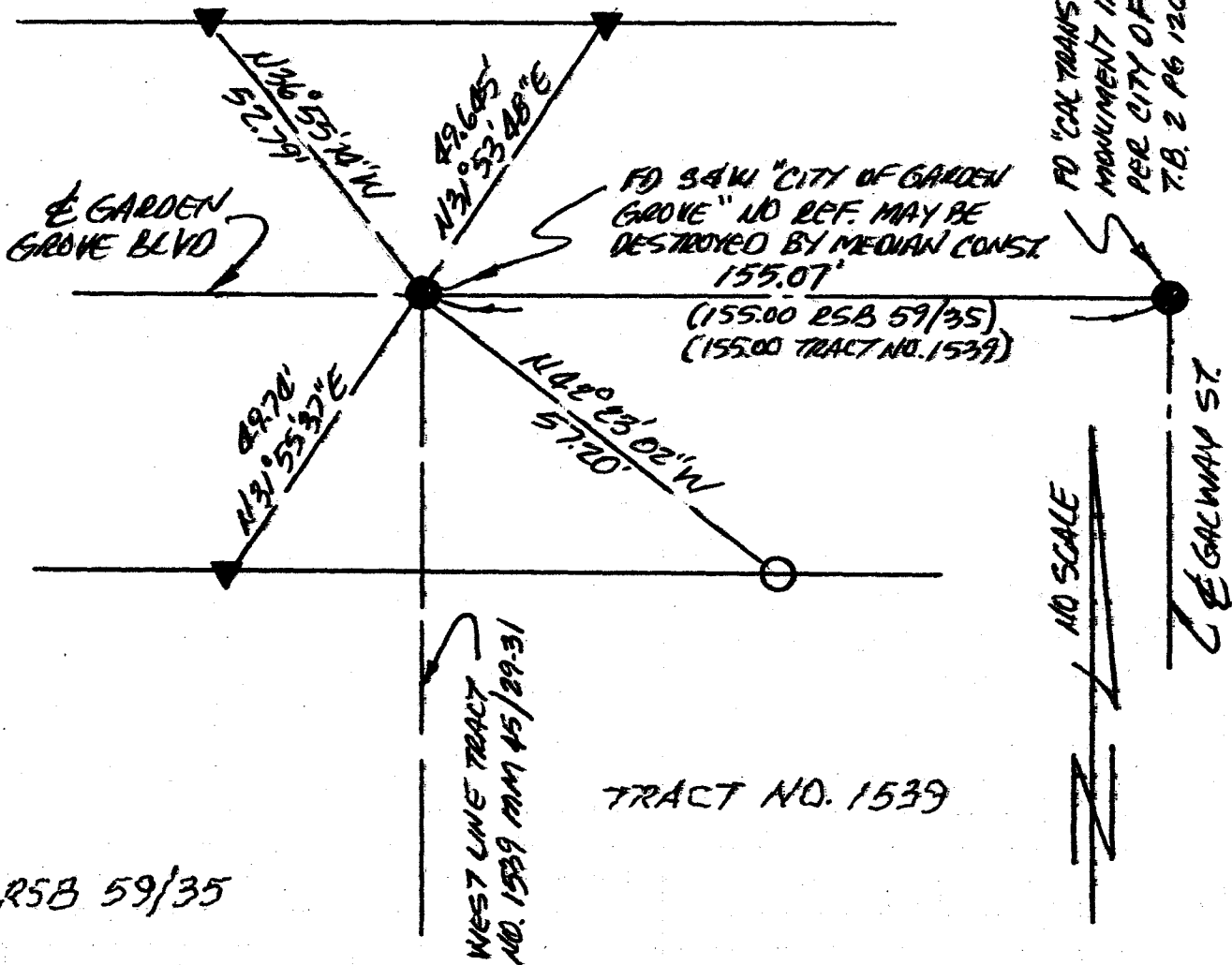
and examined and filed MAY 9 2005

Signed [Signature] L.S. or R.C.E. No. 6185

Title COUNTY SURVEYOR



County Surveyor's Comment _____



RSB 59/35

LEGEND

- = FD MON. AS NOTED
- ▲ = FD LTT "CITY OF GARDEN GROVE" IN T.C. NO REF
- = SET LTT LS 4743 IN T.C.

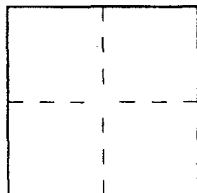
THE BEARINGS SHOWN HEREON ARE BASED UPON AN ASSUMED DATUM & ARE SHOWN FOR CONVENIENCE ONLY.

CORNER RECORD

Document Number _____

City of GARDEN GROVE County of ORANGE, California

Brief Legal Description E GARDEN GROVE BLVD. 155'± WEST OF E GACWAY STREET



CORNER TYPE

Government Corner Control
 Meander Property
 Rancho Other
 Date of Survey 3/16/05

COORDINATES (Optional)

N. _____
 E. _____
 Zone _____ NAD27 NAD83
 NAD83 Epoch _____
 Elev. _____
 Vert. Datum: NGVD29 NAVD88
 Meas. Units: Metric Imperial
 U.S. Survey foot

Corner — Left as found Found and tagged Established Reestablished Rebuilt

Identification and type of corner found; Evidence used to identify or procedure used to establish or reestablish the corner:

SEE PAGE 2

A description of the physical condition of the monument as found and as set or reset: _____


SEE PAGE 2

SURVEYOR'S STATEMENT

This Corner Record was prepared by me or under my direction in conformance with

the Land Surveyor's Act on 3/27/05

Signed [Signature] L.S. or R.C.E. No. 4743



COUNTY SURVEYOR'S STATEMENT

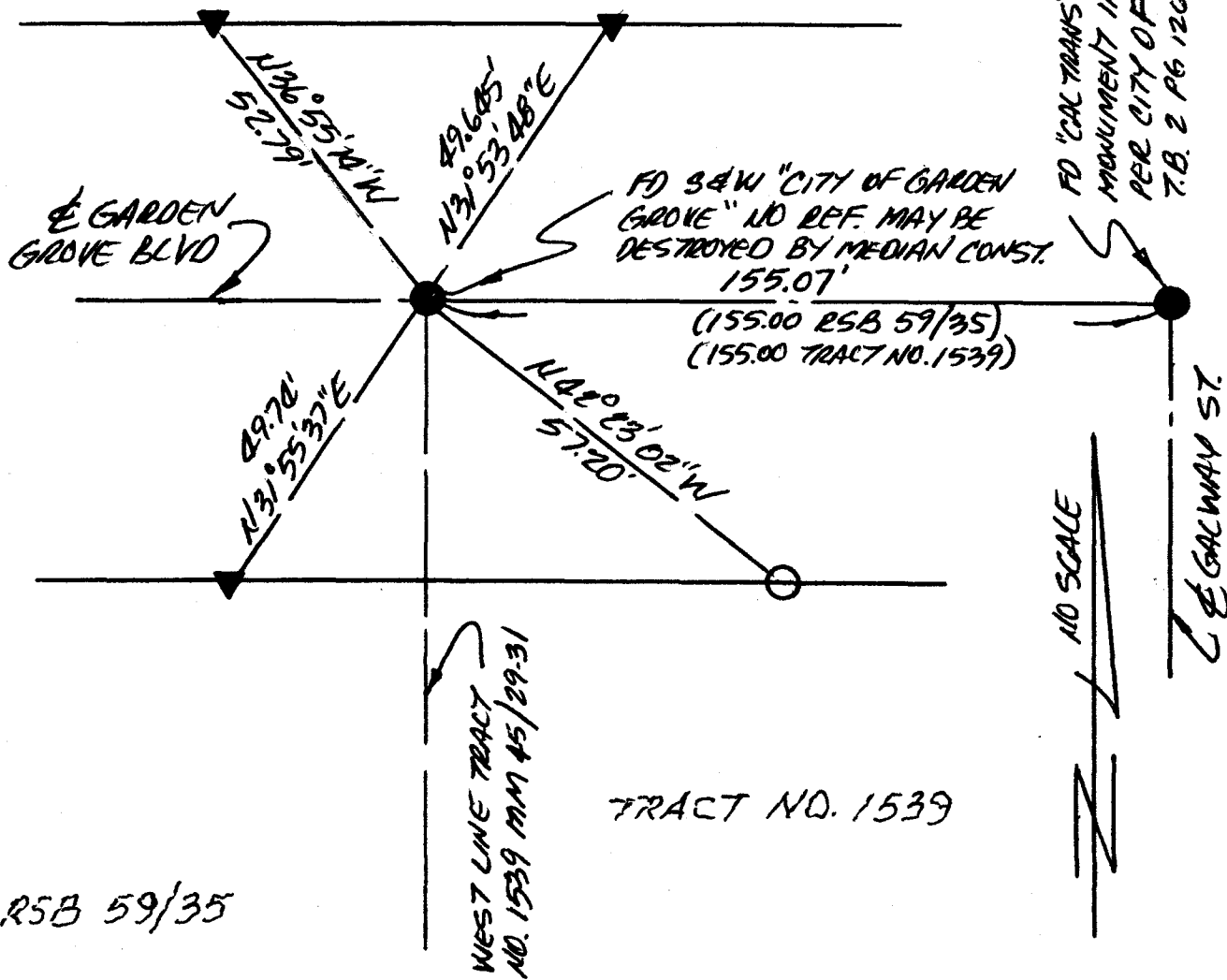
This Corner Record was received _____

and examined and filed _____

Signed _____ L.S. or R.C.E. No. _____

Title _____

County Surveyor's Comment _____



LEGEND

- = FD MON. AS NOTED
- ▲ = FD LTT "CITY OF GARDEN GROVE" IN T.C. NO REF.
- = SET LTT LS 4743 IN T.C.

THE BEARINGS SHOWN HEREON ARE BASED UPON AN ASSUMED DATUM & ARE SHOWN FOR CONVENIENCE ONLY.

CORNER RECORD

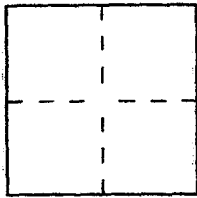
Document Number 2005-0470 A

City of GARDEN GROVE

County of ORANGE, California

Brief Legal Description E. INT. GARDEN GROVE BLVD & KERRY STREET

COORDINATES (Optional)



CORNER TYPE

Government Corner Control
 Meander Property
 Rancho Other
 Date of Survey 3/19/05

N. _____
 E. _____
 Zone _____ NAD27 NAD83
 NAD83 Epoch _____
 Elev. _____
 Vert. Datum: NGVD29 NAVD83
 Meas. Units: Metric Imperial
 U.S. Survey foot

Corner — Left as found Found and tagged Established Reestablished Rebuilt

Identification and type of corner found; Evidence used to identify or procedure used to establish or reestablish the corner.

SEE PG 2


A description of the physical condition of the monument as found and as set or reset

SEE PG 2

SURVEYOR'S STATEMENT

This Corner Record was prepared by me or under my direction in conformance with the Land Surveyor's Act on 3/27/05

Signed [Signature] L.S. or R.C.E. No. 4743



COUNTY SURVEYOR'S STATEMENT

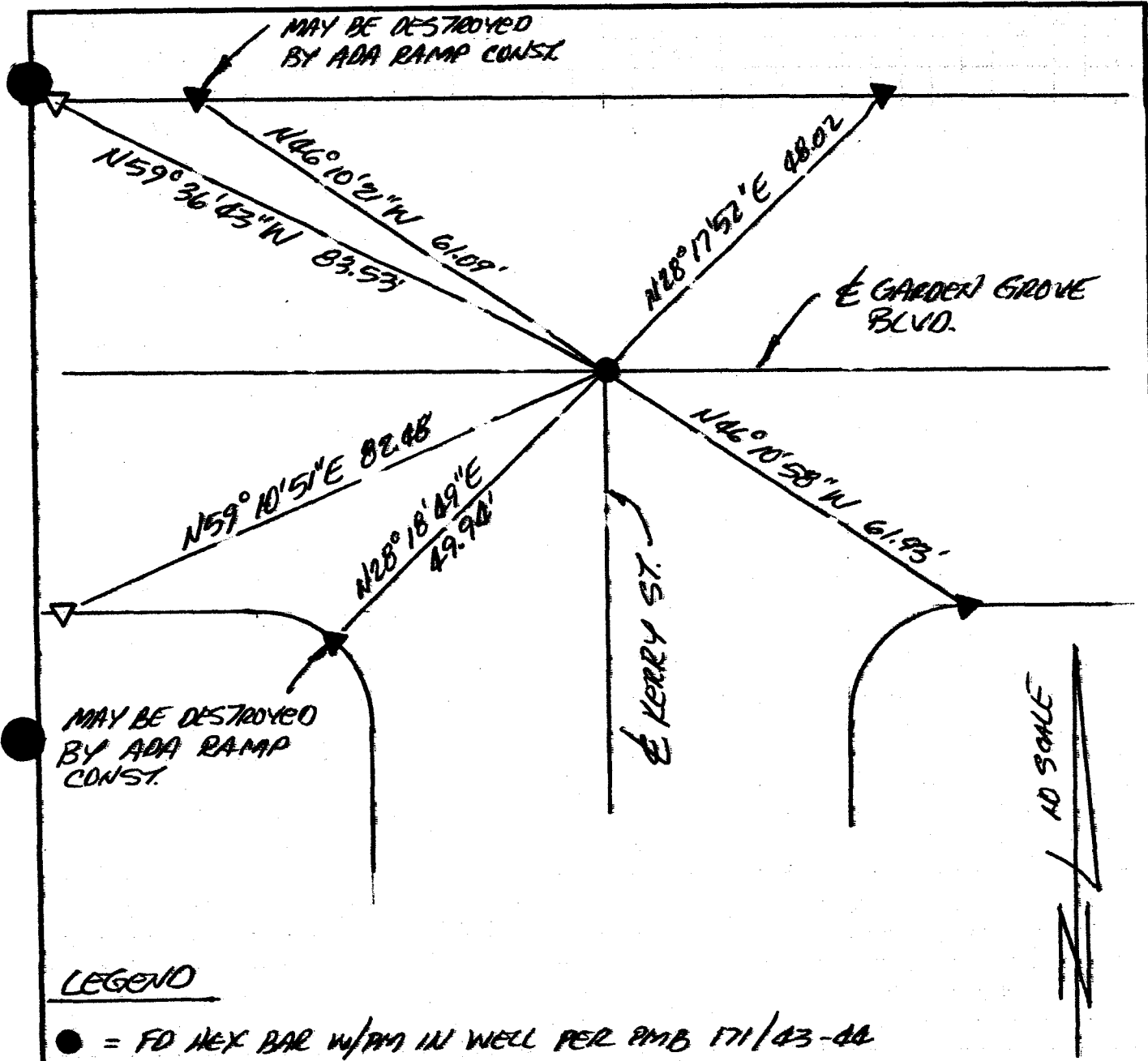
This Corner Record was received APR 11 2005 and examined and filed MAY 9 2005

Signed [Signature] (LS) or R.C.E. No. 6185

Title COUNTY SURVEYOR



County Surveyor's Comment _____



LEGEND

● = FD HEX BAR w/PM IN WELL PER PMB 171/43-44

▽ = SET LTT LS 4743, PMB 171/44-44 HAS LETB 2 PG 127A. THIS PAGE

▶ = FD LTT "CITY OF GA" CANNOT BE FOUND BY ME AT THE CITY.

THE BEARINGS SHOWN HERE "NO REF" THE CITY OF GA TAGS. MORE THAN LIKELY THE TIPS ARE SHOWN ON THIS TB. ARE HAVE A REF "NOW".

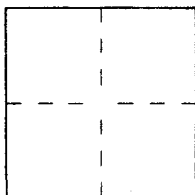
BT/ell.

CORNER RECORD

Document Number _____

City of GARDEN GROVE County of ORANGE, California

Brief Legal Description EINT. GARDEN GROVE BLVD & KERRY STREET



CORNER TYPE

Government Corner Control
 Meander Property
 Rancho Other
 Date of Survey 3/14/05

COORDINATES (Optional)

N. _____
 E. _____
 Zone _____ NAD27 NAD83
 NAD83 Epoch _____
 Elev. _____
 Vert. Datum: NGVD29 NAVD88
 Meas. Units: Metric Imperial
 U.S. Survey foot

Corner — Left as found Found and tagged Established Reestablished Rebuilt

Identification and type of corner found; Evidence used to identify or procedure used to establish or reestablish the corner:

SEE PG 2


A description of the physical condition of the monument as found and as set or reset:

SEE PG 2

SURVEYOR'S STATEMENT

This Corner Record was prepared by me or under my direction in conformance with the Land Surveyor's Act on 3/27/05

Signed [Signature] L.S. or R.C.E. No. 4743



COUNTY SURVEYOR'S STATEMENT

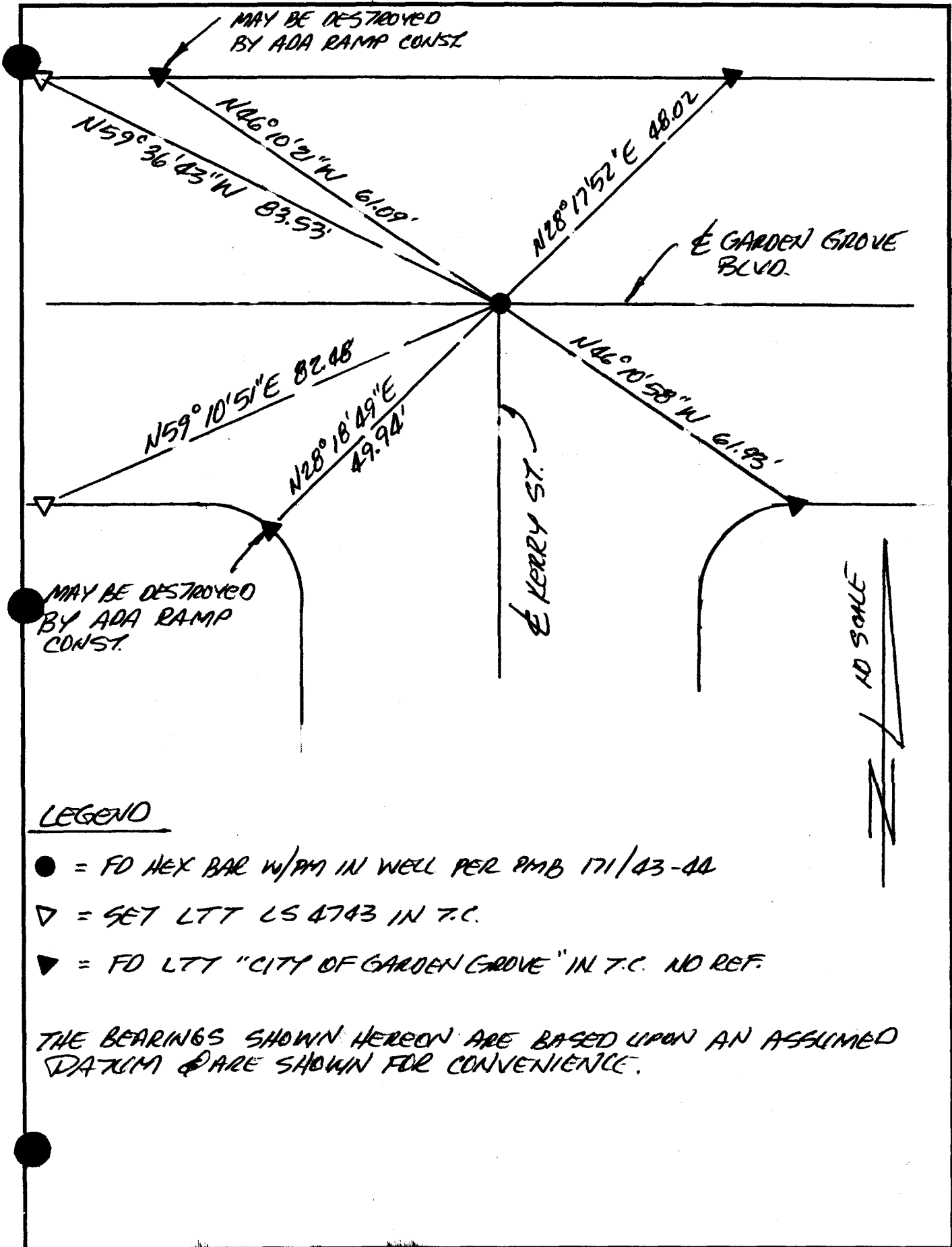
This Corner Record was received _____

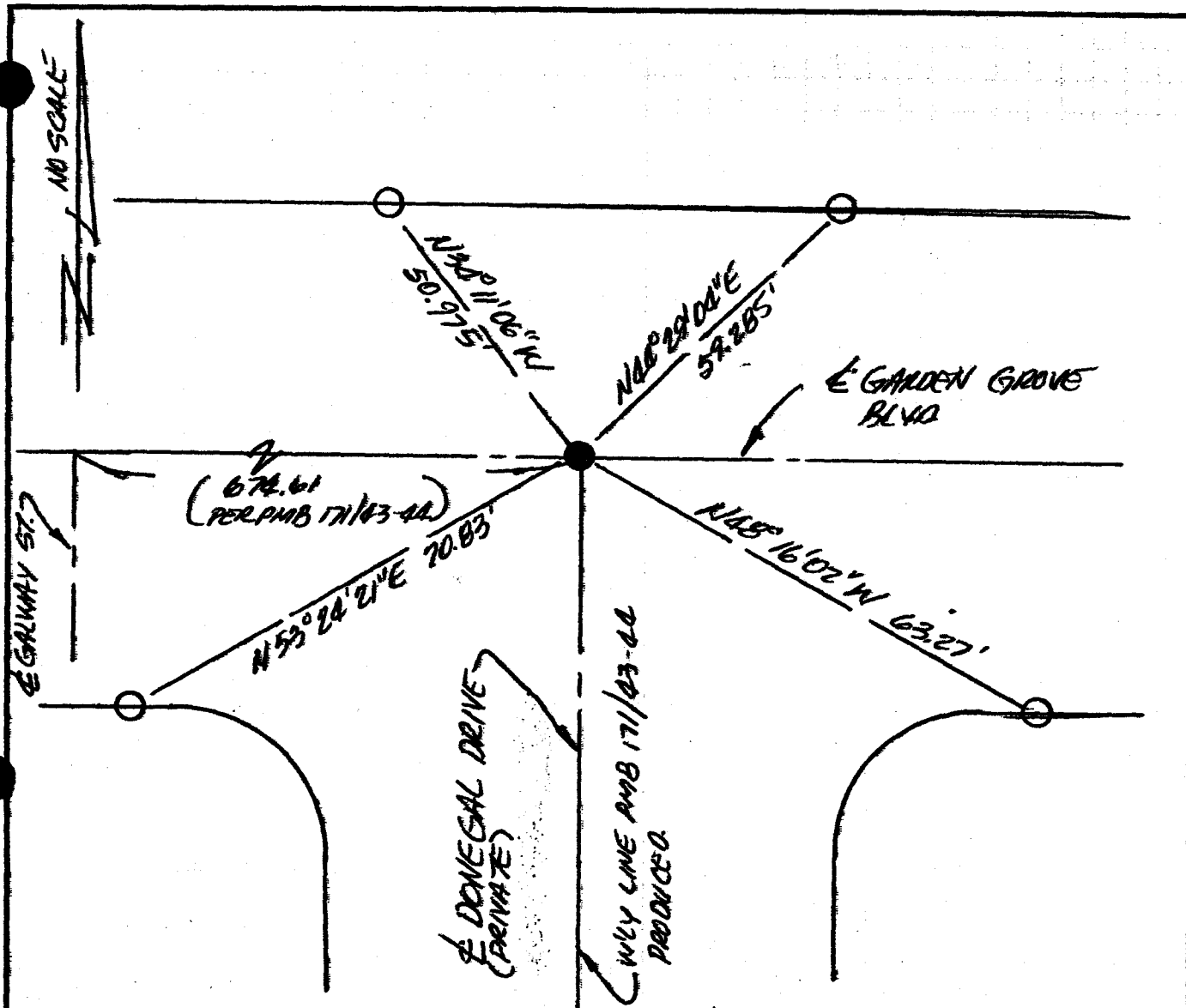
and examined and filed _____

Signed _____ L.S. or R.C.E. No. _____

Title _____

County Surveyor's Comment _____





LEGEND

- = FO S&W LS 2681 PER PMB 171/03-02
- = SET LTT LS 4703 IN TC

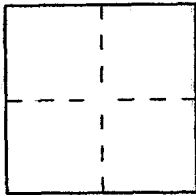
THE BEARINGS SHOWN HEREON ARE BASED UPON AN ASSUMED DATUM & ARE SHOWN FOR CONVENIENCE.

CORNER RECORD

Document Number 2005-0471A

City of GARDEN GROVE County of ORANGE, California

Brief Legal Description E GARDEN GROVE BLVD 675'± EAST OF E CALVARY



CORNER TYPE

Government Corner Control
Meander Property
Rancho Other
Date of Survey 3/27/05

COORDINATES (Optional)

N. _____
E. _____
Zone _____ NAD27 NAD83
NAD83 Epoch _____
Elev. _____
Vert. Datum: NGVD29 NAVD88
Meas. Units: Metric Imperial
U.S. Survey foot

Corner — Left as found Found and tagged Established Reestablished Rebuilt

Identification and type of corner found; Evidence used to identify or procedure used to establish or reestablish the corner:

SEE PAGE 2


A description of the physical condition of the monument as found and as set or reset:

SEE PAGE 2

SURVEYOR'S STATEMENT

This Corner Record was prepared by me or under my direction in conformance with the Land Surveyor's Act on 3/27/05

Signed [Signature] L.S. or R.C.E. No. 0743



COUNTY SURVEYOR'S STATEMENT

APR 11 2005

This Corner Record was received _____

and examined and filed MAY 9 2005

Signed [Signature] L.S. or R.C.E. No. 8185

Title COUNTY SURVEYOR



County Surveyor's Comment _____

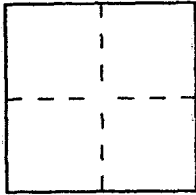
CORNER RECORD

Document Number 2005-0472 A

City of GARDEN GROVE

County of ORANGE, California

Brief Legal Description E. INT. GARDEN GROVE BLVD & LUCILLE AVE.



CORNER TYPE

Government Corner Control
 Meander Property
 Rancho Other
 Date of Survey 3/19/05

COORDINATES (Optional)

N. _____
 E. _____
 Zone _____ NAD27 NAD83
 NAD83 Epoch _____
 Elev. _____
 Vert. Datum: NGVD29 NAVD88
 Meas. Units: Metric Imperial
 U.S. Survey foot

Corner — Left as found Found and tagged Established Reestablished Rebuilt

Identification and type of corner found; Evidence used to identify or procedure used to establish or reestablish the corner:

SEE PAGE 2


A description of the physical condition of the monument as found and as set or reset:

SEE PAGE 2

SURVEYOR'S STATEMENT

This Corner Record was prepared by me or under my direction in conformance with the Land Surveyor's Act on 3/26/05

Signed [Signature] L.S. or R.C.E. No. 4743



COUNTY SURVEYOR'S STATEMENT

This Corner Record was received APR 11 2005

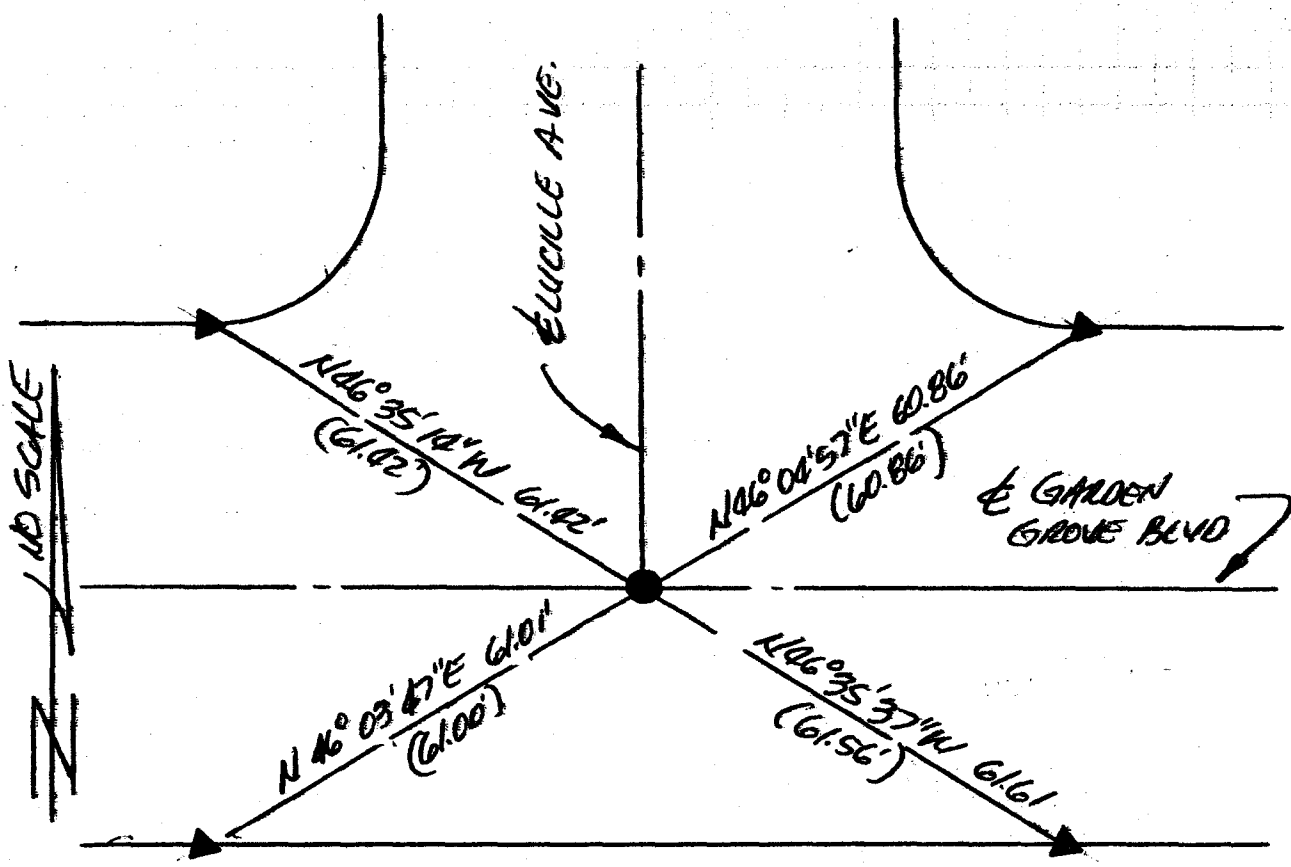
and examined and filed MAY 9 2005

Signed [Signature] L.S. or R.C.E. No. 6185

Title COUNTY SURVEYOR



County Surveyor's Comment _____



- = FD S&W "CITY OF GARDEN GROVE" PER CITY OF GG TIE BOOK 3 PG 116.
- ▶ = FD LTT "CITY OF GARDEN GROVE" PER CITY OF GG TIE BOOK 3 PAGE 116.
- C.) = RECORD PER CITY OF GG TIE BOOK 3 PG 116.

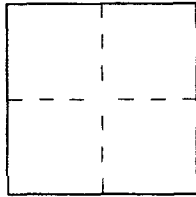
THE BEARINGS SHOWN HEREON ARE BASED UPON AN ASSUMED DATUM AND ARE SHOWN FOR CONVENIENCE ONLY.

CORNER RECORD

Document Number _____

City of GARDEN GROVE County of ORANGE, California

Brief Legal Description EINT. GARDEN GROVE BLVD & LUCILLE AVE.



CORNER TYPE

- Government Corner Control
- Meander Property
- Rancho Other

Date of Survey 3/19/05

COORDINATES (Optional)

N. _____
 E. _____
 Zone _____ NAD27 NAD83
 NAD83 Epoch _____
 Elev. _____
 Vert. Datum: NGVD29 NAVD88
 Meas. Units: Metric Imperial
 U.S. Survey foot

Corner — Left as found Found and tagged Established Reestablished Rebuilt

Identification and type of corner found; Evidence used to identify or procedure used to establish or reestablish the corner:

SEE PAGE 2


A description of the physical condition of the monument as found and as set or reset:

SEE PAGE 2

SURVEYOR'S STATEMENT

This Corner Record was prepared by me or under my direction in conformance with the Land Surveyor's Act on 3/26/05

Signed [Signature] L.S. or R.C.E. No. 4743



COUNTY SURVEYOR'S STATEMENT

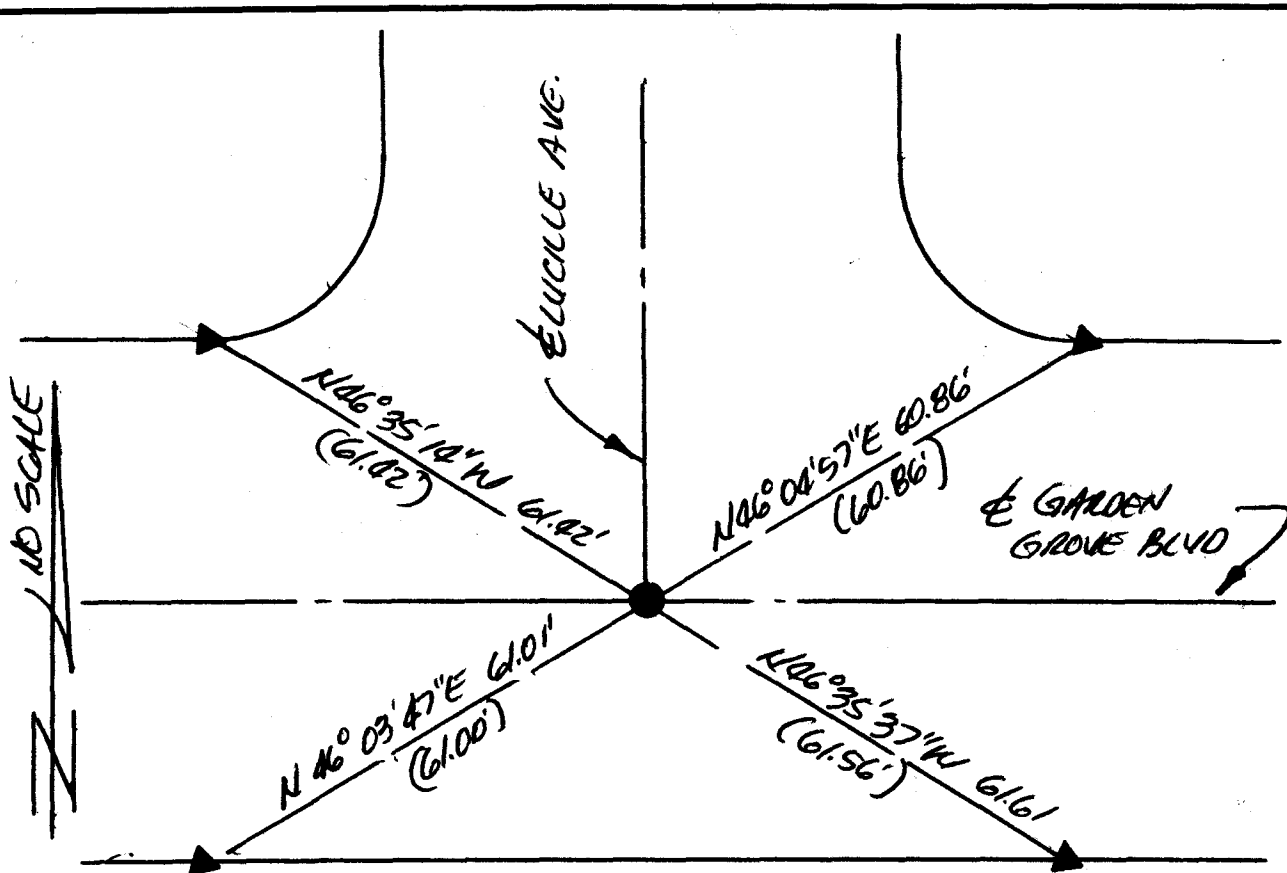
This Corner Record was received _____

and examined and filed _____

Signed _____ L.S. or R.C.E. No. _____

Title _____

County Surveyor's Comment _____



● = FD S&W "CITY OF GARDEN GROVE" PER CITY OF GG TIE BOOK 3 PG 116.

▶ = FD LTT "CITY OF GARDEN GROVE" PER CITY OF GG TIE BOOK 3 PAGE 116.

(.) = RECORD PER CITY OF GG TIE BOOK 3 PG 116.

THE BEARINGS SHOWN HEREON ARE BASED UPON AN ASSUMED DATUM AND ARE SHOWN FOR CONVENIENCE ONLY.

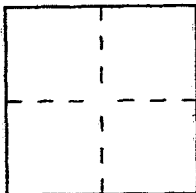
CORNER RECORD

Document Number 2005-0473 A

City of GARDEN GROVE County of ORANGE, California

Brief Legal Description INT. GARDEN GROVE BLVD & ABBOTT COURT

COORDINATES (Optional)



CORNER TYPE

Government Corner Control
Meander Property
Rancho Other
Date of Survey 3/2005

N. _____
E. _____
Zone _____ NAD27 NAD83
NAD83 Epoch _____
Elev. _____
Vert. Datum: NGVD29 NAVD88
Meas. Units: Metric Imperial
U.S. Survey foot


Corner — Left as found Found and tagged Established Reestablished Rebuilt

Identification and type of corner found; Evidence used to identify or procedure used to establish or reestablish the corner:
SEE PAGE 2

A description of the physical condition of the monument as found and as set or reset:
SEE PAGE 2

SURVEYOR'S STATEMENT

This Corner Record was prepared by me or under my direction in conformance with the Land Surveyor's Act on 3/26/05
Signed [Signature] L.S. or R.C.E. No. 4743

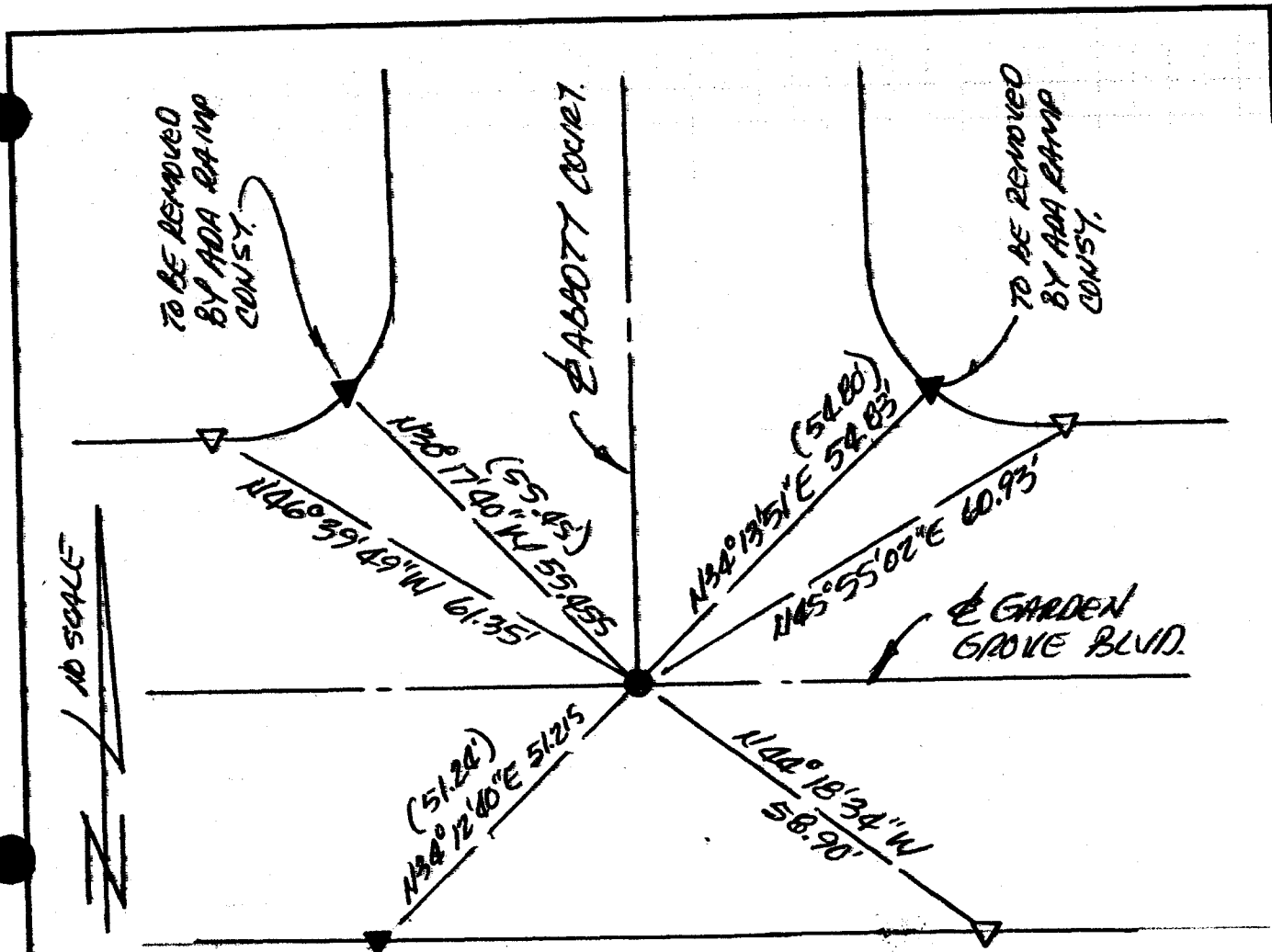


COUNTY SURVEYOR'S STATEMENT

This Corner Record was received APR 11 2005
and examined and filed MAY 9 2005
Signed [Signature] L.S. or R.C.E. No. 6185
Title COUNTY SURVEYOR



County Surveyor's Comment _____



LEGEND

- = FD S&W "CITY OF GARDEN GROVE" PER CITY OF GG TIE BOOK 2 PG 158.
- ▼ = FD LTT "CITY OF GARDEN GROVE IN TC PER CITY OF GG TIE BOOK 2 PG 158.
- ▽ = SET LTT LS 4743 IN T.C.
- () = RECORD PER CITY OF GG TIE BOOK 2 PG 158.

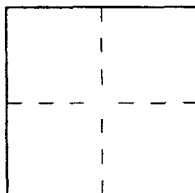
THE BEARINGS SHOWN HEREON ARE BASED UPON ~~THE~~ AN ASSUMED DATUM & ARE SHOWN FOR CONVENIENCE.

CORNER RECORD

Document Number _____

City of GARDEN GROVE County of ORANGE, California

Brief Legal Description INT. GARDEN GROVE BLVD & ABBOTT COURT



CORNER TYPE

- Government Corner Control
- Meander Property
- Rancho Other

Date of Survey 3/26/05

COORDINATES (Optional)

N. _____
 E. _____
 Zone _____ NAD27 NAD83
 NAD83 Epoch _____
 Elev. _____
 Vert. Datum: NGVD29 NAVD88
 Meas. Units: Metric Imperial
 U.S. Survey foot

Corner — Left as found Found and tagged Established Reestablished Rebuilt

Identification and type of corner found; Evidence used to identify or procedure used to establish or reestablish the corner:

SEE PAGE 2


A description of the physical condition of the monument as found and as set or reset: _____

SEE PAGE 2

SURVEYOR'S STATEMENT

This Corner Record was prepared by me or under my direction in conformance with the Land Surveyor's Act on 3/26/05

Signed [Signature] L.S. or R.C.E. No. 4743



COUNTY SURVEYOR'S STATEMENT

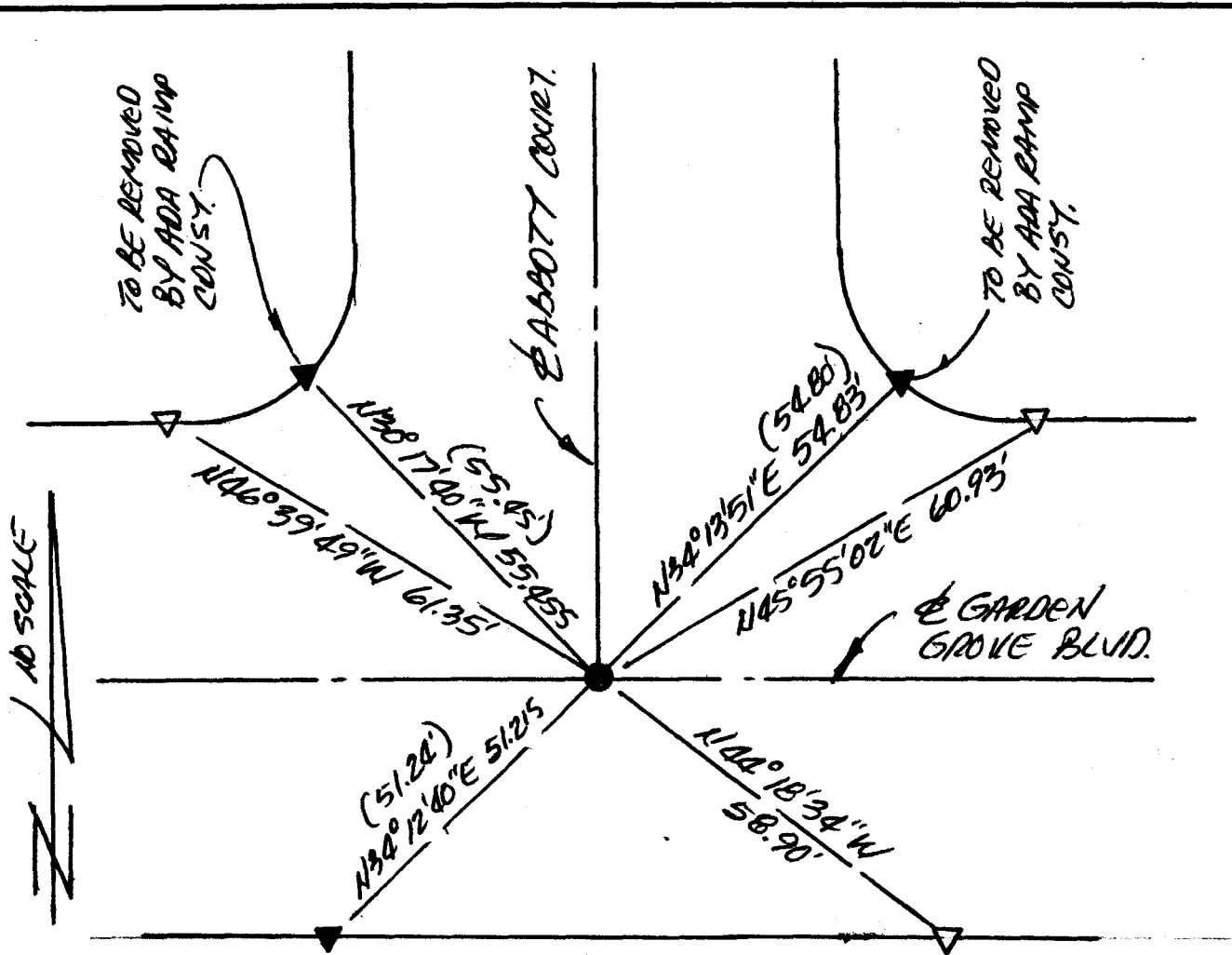
This Corner Record was received _____

and examined and filed _____

Signed _____ L.S. or R.C.E. No. _____

Title _____

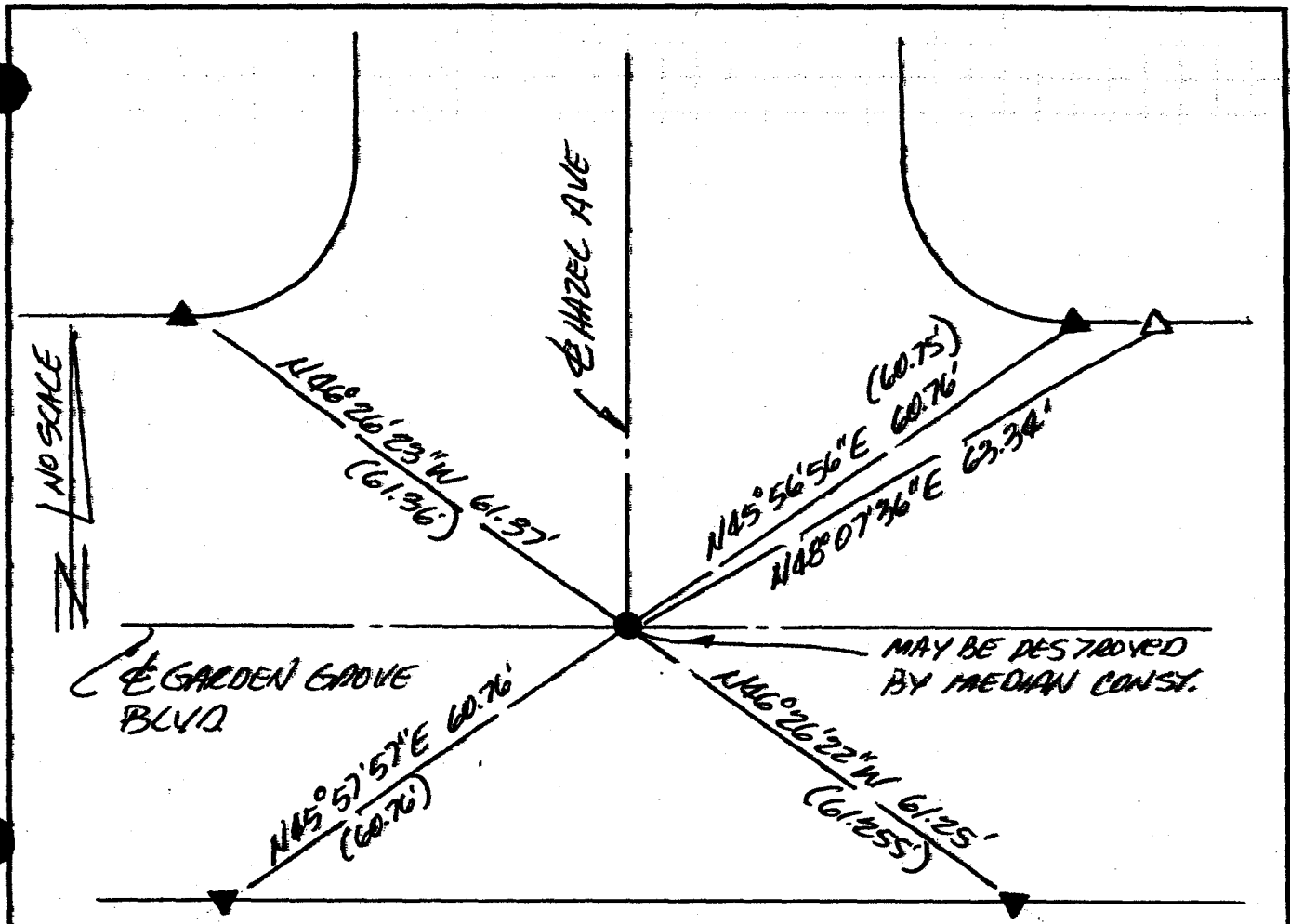
County Surveyor's Comment _____



LEGEND

- = FD S&W "CITY OF GARDEN GROVE" PER CITY OF GG TIE BOOK 2 PG 158.
- ▼ = FD LTT "CITY OF GARDEN GROVE IN TC PER CITY OF GG TIE BOOK 2 PG 158.
- ▽ = SET LTT LS 4743 IN T.C.
- () = RECORD PER CITY OF GG TIE BOOK 2 PG 158.

THE BEARINGS SHOWN HEREON ARE BASED UPON ~~THE~~ AN ASSUMED DATUM & ARE SHOWN FOR CONVENIENCE.



- = FO S&W "CITY OF GARDEN GROVE" PER CITY OF GG TIE BOOK 3 PG 115.
- ▼ = FO LTT "CITY OF GARDEN GROVE" IN T.C. PER CITY OF GG TIE BOOK 3 PG 115
- ▽ = SET LTT LS 4703 IN T.C.
- () = RECORD PER CITY OF GG TIE BOOK 3 PG 115.

THE BEARINGS SHOWN HEREON ARE BASED UPON AN ASSUMED DATUM & ARE SHOWN FOR CONVENIENCE.

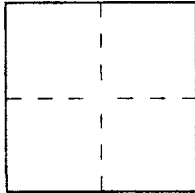
CORNER RECORD

Document Number _____

City of GARDEN GROVE County of ORANGE, California

Brief Legal Description INT. GARDEN GROVE BLVD PHAZEL AVE.

COORDINATES (Optional)



CORNER TYPE

- Government Corner Control
 Meander Property
 Rancho Other

Date of Survey 3/19/05

N. _____
 E. _____
 Zone _____ NAD27 NAD83
 NAD83 Epoch _____
 Elev. _____
 Vert. Datum: NGVD29 NAVD88
 Meas. Units: Metric Imperial
 U.S. Survey foot

Corner — Left as found Found and tagged Established Reestablished Rebuilt

Identification and type of corner found; Evidence used to identify or procedure used to establish or reestablish the corner:

SEE PAGE 2


A description of the physical condition of the monument as found and as set or reset: _____

SEE PAGE 2

SURVEYOR'S STATEMENT

This Corner Record was prepared by me or under my direction in conformance with the Land Surveyor's Act on 3/26/05

Signed [Signature] L.S. or R.C.E. No. 4743



COUNTY SURVEYOR'S STATEMENT

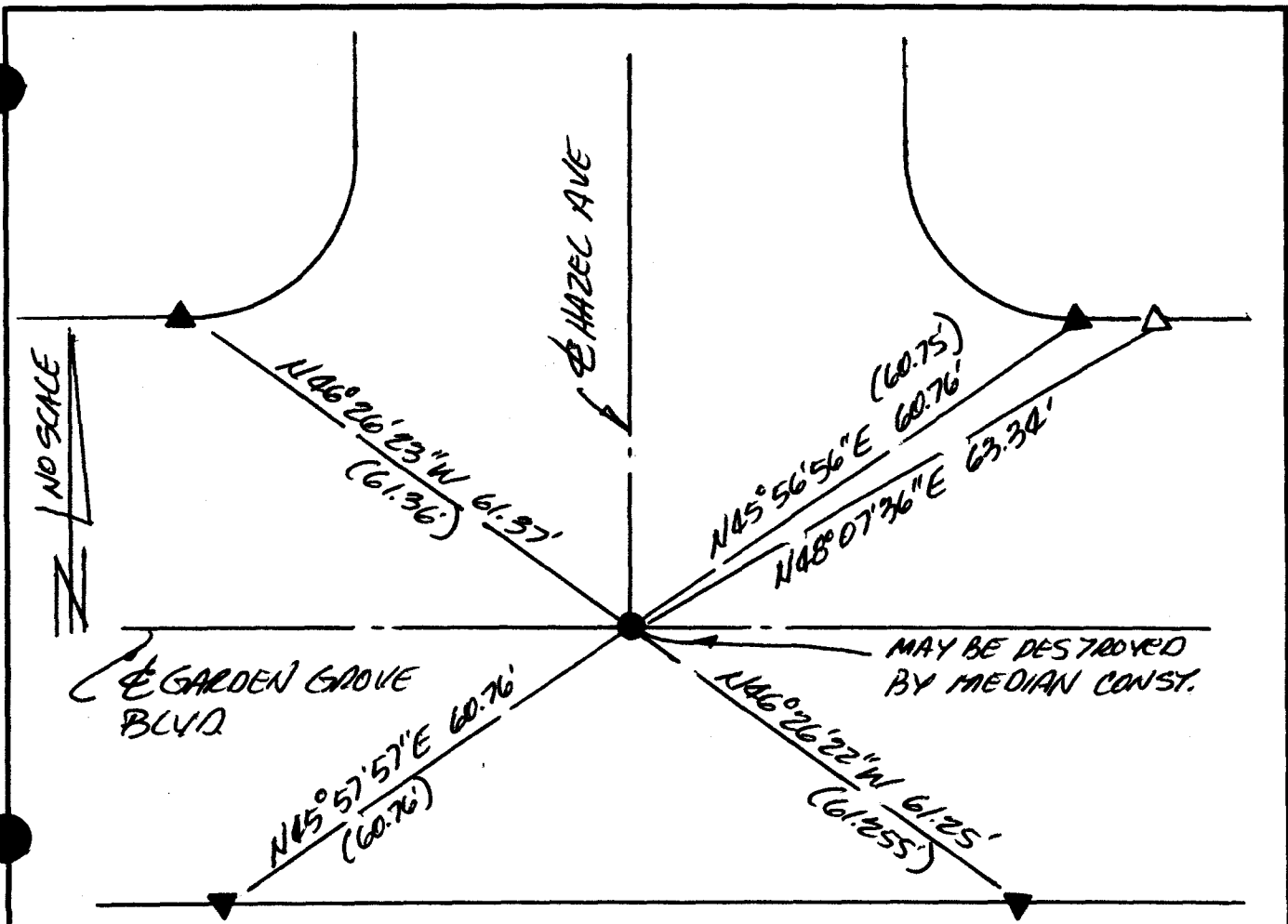
This Corner Record was received _____

and examined and filed _____

Signed _____ L.S. or R.C.E. No. _____

Title _____

County Surveyor's Comment _____



- = FD S&W "CITY OF GARDEN GROVE" PER CITY OF GG TIE BOOK 3 PG 115.
- ▼ = FD LTT "CITY OF GARDEN GROVE" IN T.C. PER CITY OF GG TIE BOOK 3 PG 115
- ▽ = SET LTT LS 4743 IN T.C.
- () = RECORD PER CITY OF GG TIE BOOK 3 PG 115.

THE BEARINGS SHOWN HEREON ARE BASED UPON AN ASSUMED DATUM & ARE SHOWN FOR CONVENIENCE.

CORNER RECORD

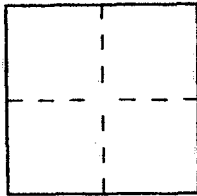
Document Number 2005-0475A

City of GARDEN GROVE

County of ORANGE

California

Brief Legal Description E 1/4 GARDEN GROVE BLVD & CANNERY STREET



CORNER TYPE

- Government Corner Control
- Meander Property
- Rancho Other

Date of Survey 3/10/05

COORDINATES (Optional)

N. _____
 E. _____
 Zone _____ NAD27 NAD83
 NAD83 Epoch _____
 Elev. _____
 Vert. Datum: NGVD29 NAVD88
 Meas. Units: Metric Imperial
 U.S. Survey foot

Corner — Left as found Found and tagged Established Reestablished Rebuilt

Identification and type of corner found; Evidence used to identify or procedure used to establish or reestablish the corner:

SEE PAGE 2


A description of the physical condition of the monument as found and as set or reset:

SEE PAGE 2

SURVEYOR'S STATEMENT

This Corner Record was prepared by me or under my direction in conformance with the Land Surveyor's Act on 3/26/05

Signed [Signature] L.S. or R.C.E. No. 4743



COUNTY SURVEYOR'S STATEMENT

This Corner Record was received APR 11 2005

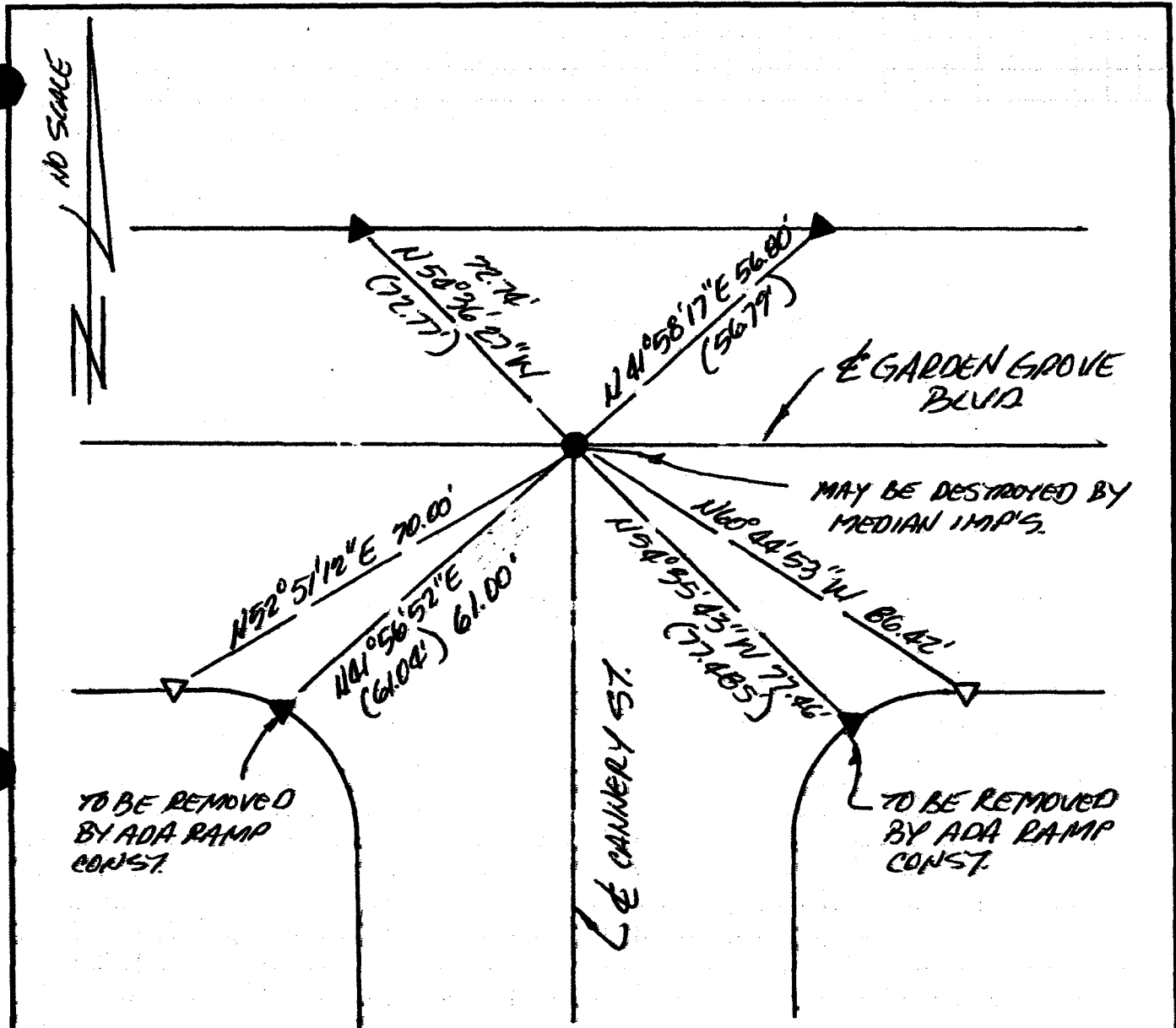
and examined and filed MAY 9 2005

Signed [Signature] L.S. or R.C.E. No. 6185

Title COUNTY SURVEYOR



County Surveyor's Comment _____



LEGEND

- = FD. STATE MONUMENT IN WELL PER CITY OF GG T.B. 2 PG 122A.
- ▼ = FD LTT "CITY OF GG" IN TC PER CITY OF GG TB 2 PG 122A.
- △ = SET LTT LS 4793 IN TC
- () = RECORD PER CITY OF GG TIE BOOK 2 PG 122A.

THE BEARINGS SHOWN HEREON ARE BASED UPON AN ASSUMED DATUM & ARE SHOWN FOR CONVENIENCE.

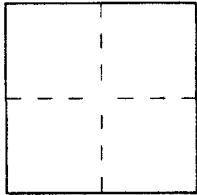
CORNER RECORD

Document Number _____

City of GARDEN GROVE County of ORANGE California

Brief Legal Description E INT GARDEN GROVE BLVD & CANNERY STREET

COORDINATES (Optional)



CORNER TYPE

- Government Corner Control
- Meander Property
- Rancho Other

Date of Survey 3/10/05

N. _____
 E. _____
 Zone _____ NAD27 NAD83
 NAD83 Epoch _____
 Elev. _____
 Vert. Datum: NGVD29 NAVD88
 Meas. Units: Metric Imperial
 U.S. Survey foot

Corner — Left as found Found and tagged Established Reestablished Rebuilt

Identification and type of corner found; Evidence used to identify or procedure used to establish or reestablish the corner:

SEE PAGE 2


A description of the physical condition of the monument as found and as set or reset: _____

SEE PAGE 2

SURVEYOR'S STATEMENT

This Corner Record was prepared by me or under my direction in conformance with the Land Surveyor's Act on 3/26/05

Signed [Signature] L.S. or R.C.E. No. 4743



COUNTY SURVEYOR'S STATEMENT

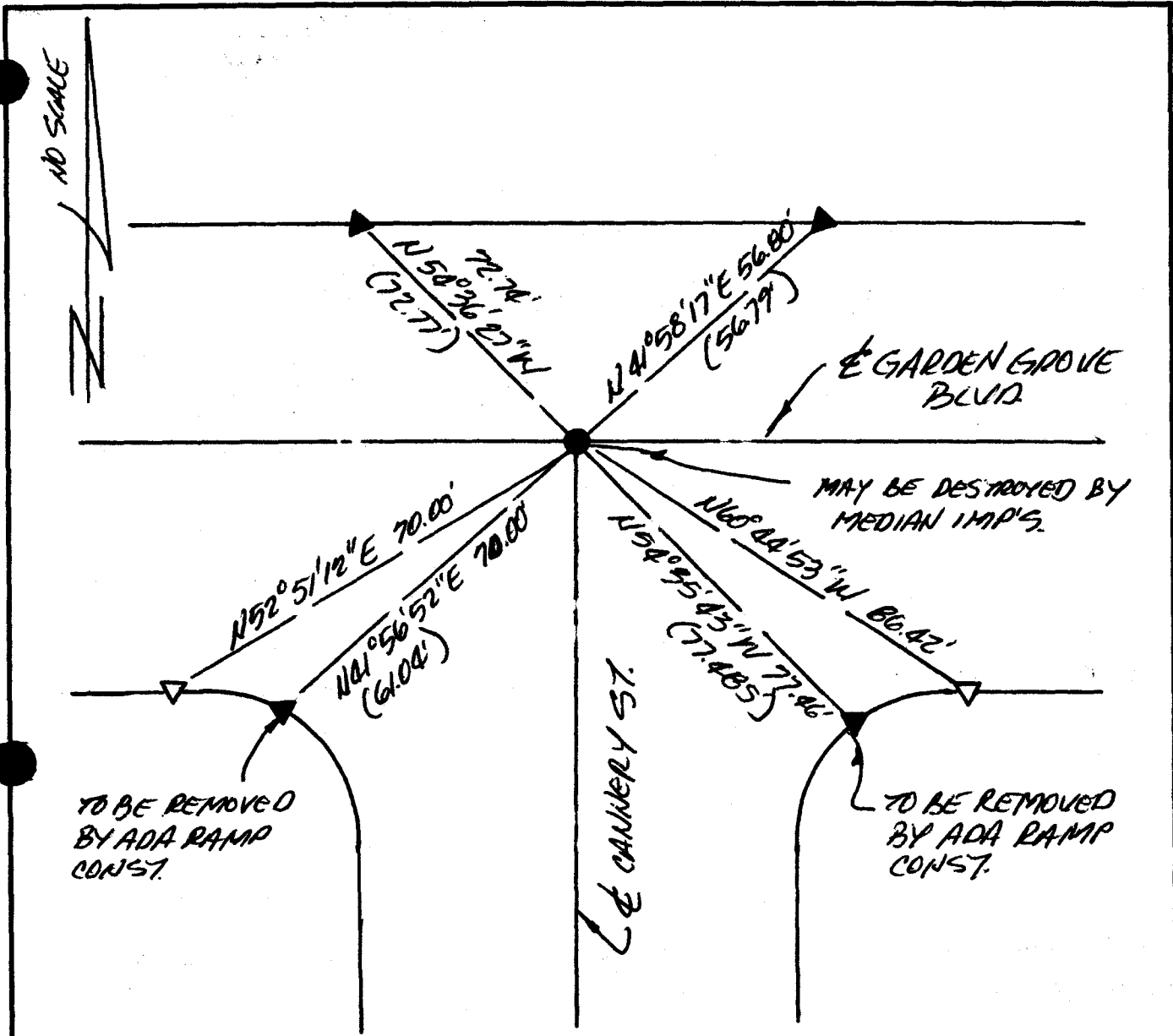
This Corner Record was received _____

and examined and filed _____

Signed _____ L.S. or R.C.E. No. _____

Title _____

County Surveyor's Comment _____



LEGEND

- = FD. STATE MONUMENT IN WELL PER CITY OF GG T.B. 2 PG 122A.
- ▼ = FD LTT "CITY OF GG" IN TC PER CITY OF GG TB 2 PG 122A.
- △ = SET LTT LS 4793 IN TC
- () = RECORD PER CITY OF GG TIE BOOK 2 PG 122A.

THE BEARINGS SHOWN HEREON ARE BASED UPON AN ASSUMED DATUM & ARE SHOWN FOR CONVENIENCE.

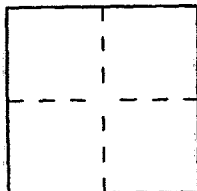
CORNER RECORD

Document Number 2005-0476A

City of GARDEN GROVE County of ORANGE, California

Brief Legal Description EINT GARDEN GROVE BLVD & CASA LINDA LANE SOUTH

COORDINATES (Optional)



CORNER TYPE

Government Corner Control
Meander Property
Rancho Other
Date of Survey 3/10/05

N. _____
E. _____
Zone _____ NAD27 NAD83
NAD83 Epoch _____
Elev. _____
Vert. Datum: NGVD29 NAVD88
Meas. Units: Metric Imperial
U.S. Survey foot


Corner — Left as found Found and tagged Established Reestablished Rebuilt

Identification and type of corner found; Evidence used to identify or procedure used to establish or reestablish the corner:
SEE PAGE 2

A description of the physical condition of the monument as found and as set or reset:
SEE PAGE 2

SURVEYOR'S STATEMENT

This Corner Record was prepared by me or under my direction in conformance with the Land Surveyor's Act on 3/26/05
Signed [Signature] L.S. or R.C.E. No. 4743



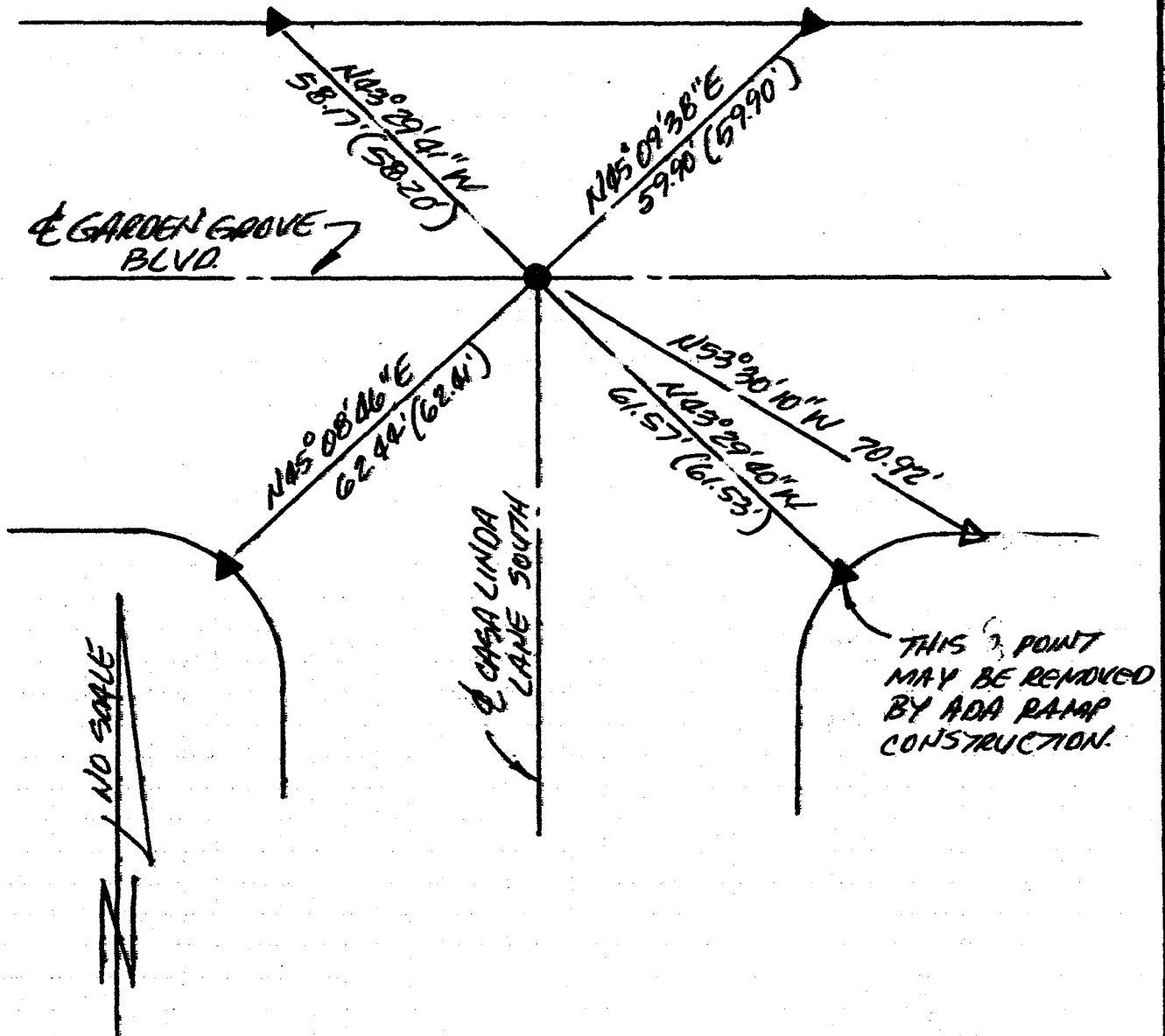
COUNTY SURVEYOR'S STATEMENT

This Corner Record was received APR 11 2005
and examined and filed MAY 9 2005
Signed [Signature] L.S. or R.C.E. No. 6185
Title COUNTY SURVEYOR



County Surveyor's Comment _____

- ▲ = FD LTT "CITY OF GARDEN GROVE" IN T.C. PER CITY OF GARDEN GROVE TIE BOOK 2 PAGE 123A.
- = FD PK & WASHER "CITY OF GARDEN GROVE" PER CITY OF GARDEN GROVE TIE BOOK 2 PAGE 123A.
- △ = SET LTT LS 4743 IN T.C.
- ⌋ = RECORD PER CITY OF GG TIE BOOK 2 PAGE 123A.



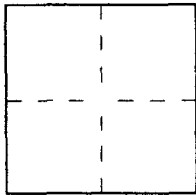
THE BEARINGS SHOWN HEREON ARE BASED UPON AN ASSUMED DATUM & ARE SHOWN FOR CONVENIENCE.

CORNER RECORD

Document Number _____

City of GARDEN GROVE County of ORANGE, California

Brief Legal Description EINT GARDEN GROVE BLVD & CASA LINDA LANE SOUTH



CORNER TYPE

Government Corner Control
 Meander Property
 Rancho Other
 Date of Survey 3/10/05

COORDINATES (Optional)

N. _____
 E. _____
 Zone _____ NAD27 NAD83
 NAD83 Epoch _____
 Elev. _____
 Vert. Datum: NGVD29 NAVD88
 Meas. Units: Metric Imperial
 U.S. Survey foot

Corner — Left as found Found and tagged Established Reestablished Rebuilt

Identification and type of corner found; Evidence used to identify or procedure used to establish or reestablish the corner:

SEE PAGE 2

A description of the physical condition of the monument as found and as set or reset:

SEE PAGE 2

SURVEYOR'S STATEMENT

This Corner Record was prepared by me or under my direction in conformance with the Land Surveyors Act on 3/26/05

Signed [Signature] L.S. or R.C.E. No. 4743



COUNTY SURVEYOR'S STATEMENT

This Corner Record was received _____

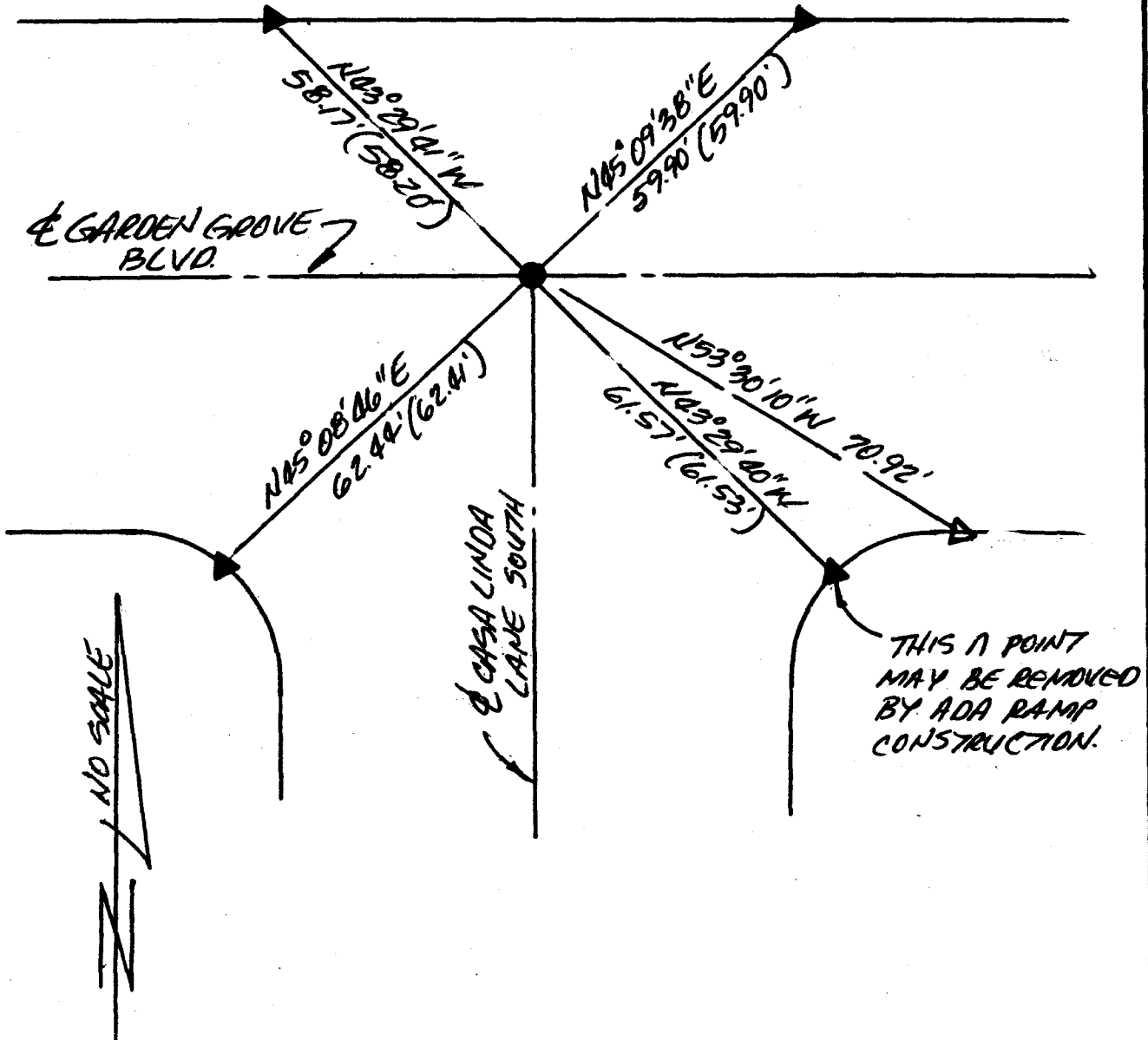
and examined and filed _____

Signed _____ L.S. or R.C.E. No. _____

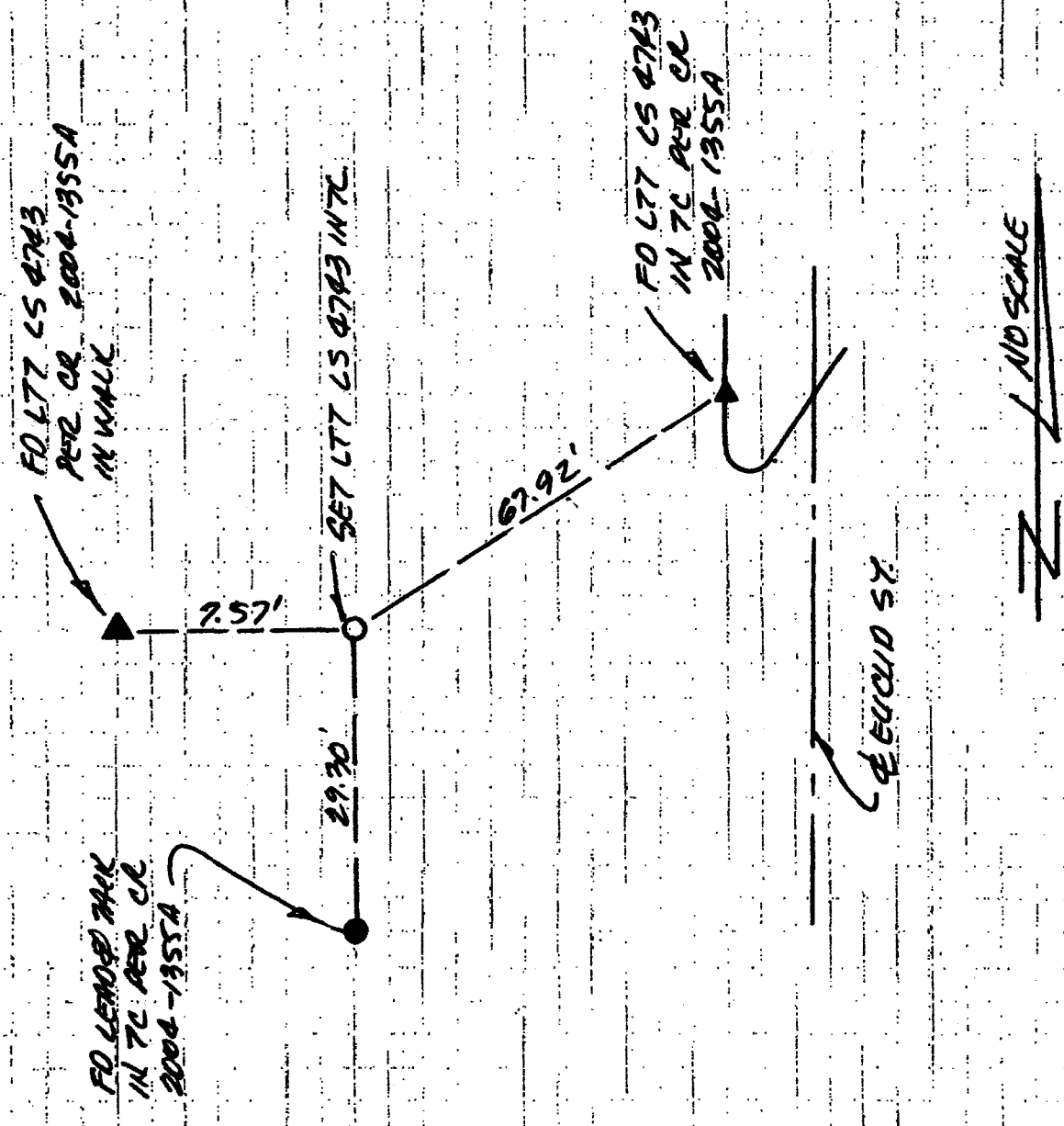
Title _____

County Surveyor's Comment _____

- ▲ = FD LTT "CITY OF GARDEN GROVE" IN T.C. PER CITY OF GARDEN GROVE TIE BOOK 2 PAGE 123 A.
- = FD PK & WASHER "CITY OF GARDEN GROVE" PER CITY OF GARDEN GROVE TIE BOOK 2 PAGE 123 A.
- △ = SET LTT LS 4743 IN T.C.



THE BEARINGS SHOWN HEREON ARE BASED UPON AN ASSUMED DATUM & ARE SHOWN FOR CONVENIENCE.



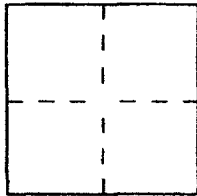
DISTANCES SHOWN ARE MGR PER CR 2004-1355A

CORNER RECORD

Document Number 2005-0909B

City of GARDEN GROVE County of ORANGE, Califon

Brief Legal Description EUCLID STREET 958th SOUTH OF KATELLA AVE



CORNER TYPE

Government Corner Control
 Meander Property
 Rancho Other
 Date of Survey 2/18/05

COORDINATES (Optional)

N. _____
 E. _____
 Zone _____ NAD27 NAD83
 NAD83 Epoch _____
 Elev. _____
 Vert. Datum: NGVD29 NAVD88
 Meas. Units: Metric Imperial
 U.S. Survey foot

Corner — Left as found Found and tagged Established Reestablished Rebuilt

Identification and type of corner found; Evidence used to identify or procedure used to establish or reestablish the corner:

SEE PAGE 2


A description of the physical condition of the monument as found and as set or reset:

SEE PAGE 2

SURVEYOR'S STATEMENT

This Corner Record was prepared by me or under my direction in conformance with the Land Surveyor's Act on JULY 4, 2005

Signed [Signature] L.S. or R.C.E. No. 4743



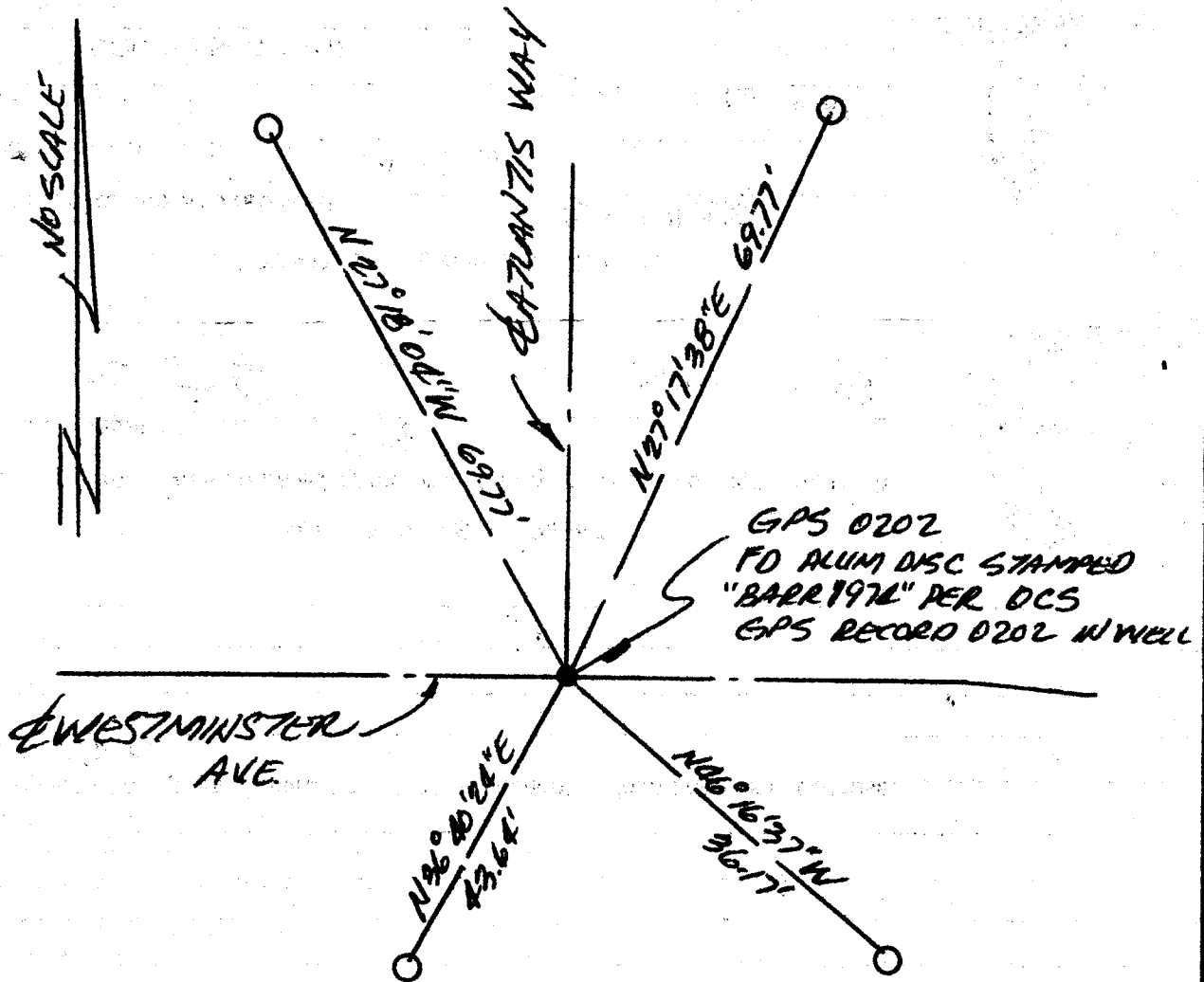
COUNTY SURVEYOR'S STATEMENT

This Corner Record was received JUL 07 2005
 and examined and filed OCT 28 2005

Signed [Signature] (L.S.) or R.C.E. No. 7212
 Title DEPUTY COUNTY SURVEYOR



County Surveyor's Comment _____



GPS 0202
FO ALUM DISC STAMPED
"BARR 1974" PER DCS
GPS RECORD 0202 IN WELL

O = SET LTT LS 4743 IN TC

THE BEARINGS SHOWN HEREON ARE BASED UPON AN ASSUMED DATUM & ARE SHOWN FOR CONVENIENCE.

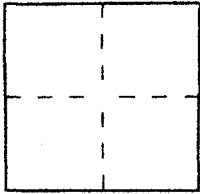
CORNER RECORD

Document Number 2005-0710

City of GARDEN GROVE

County of ORANGE, California

Brief Legal Description E 1/4 WESTMINSTER AVE & ATLANTIS WAY.



CORNER TYPE

- Government Corner Control
- Meander Property
- Rancho Other

Date of Survey 1-3-05

COORDINATES (Optional)

N. _____
 E. _____
 Zone _____ NAD27 NAD83
 NAD83 Epoch _____
 Elev. _____
 Vert. Datum: NGVD29 NAVD88
 Meas. Units: Metric Imperial
 U.S. Survey foot

Corner — Left as found Found and tagged Established Reestablished Rebuilt

Identification and type of corner found; Evidence used to identify or procedure used to establish or reestablish the corner:

SEE PG 2


A description of the physical condition of the monument as found and as set or reset:

SEE PG 2

SURVEYOR'S STATEMENT

This Corner Record was prepared by me or under my direction in conformance with the Land Surveyor's Act on 5/15/05

Signed [Signature] L.S. or R.C.E. No. 4743




COUNTY SURVEYOR'S STATEMENT

This Corner Record was received MAY 20 2005

and examined and filed JUN 17 2005

Signed [Signature] L.S. or R.C.E. No. 6185

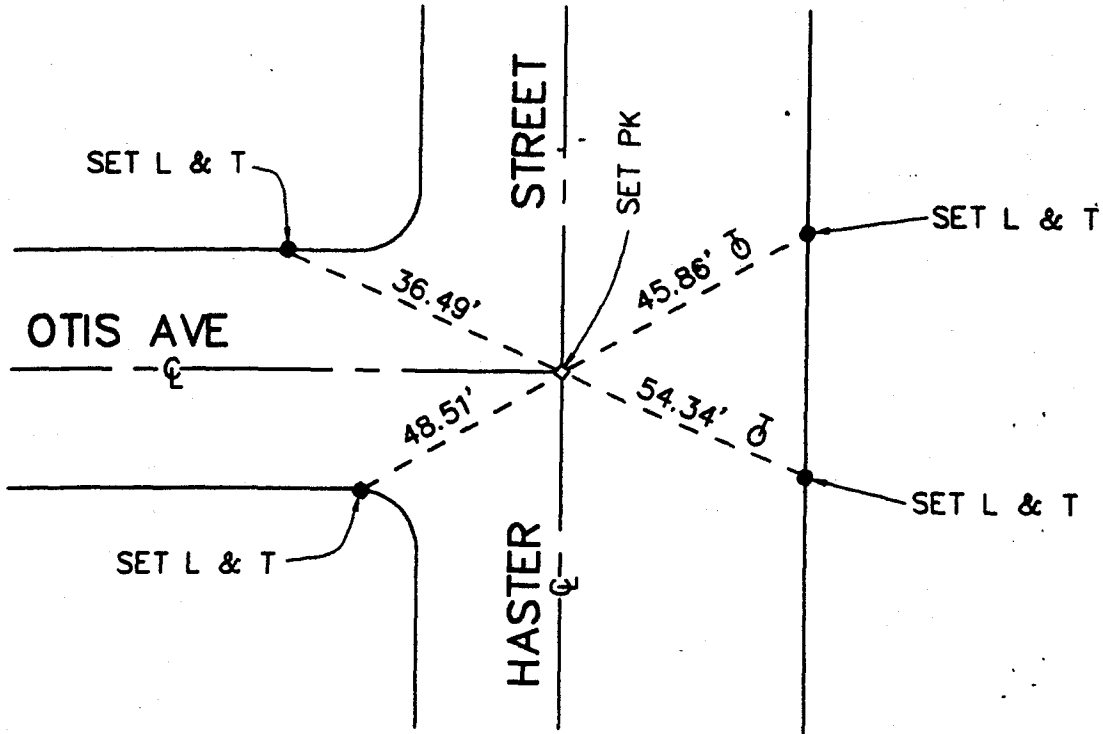
Title COUNTY SURVEYOR



County Surveyor's Comment _____

CENTERLINE TIES HASTER STREET

(OTIS AVE SOUTH TO TWNTREE LANE)



SEE SHEET 2

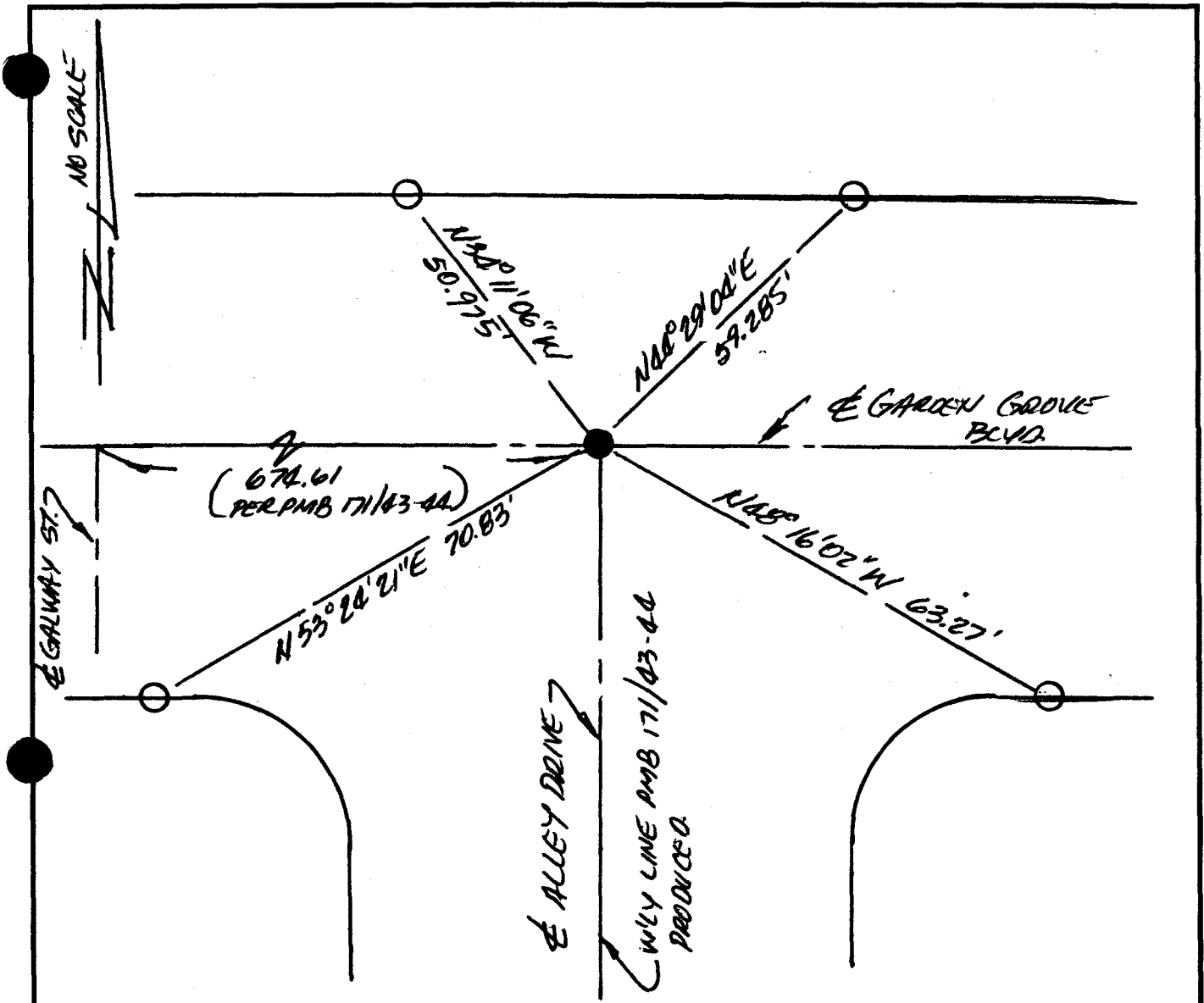
PREPARED IN THE OFFICE OF :

M-K DEVELOPMENT SERVICES

2221 EAST WINSTON ROAD, SUITE K
 ANAHEIM, CA 92806
 (714) 635-1966 FAX. (714) 635-1204
 J.N.02010
 MARCH 20, 2003



NO SCALE



LEGEND

- = FO S&W LS 2681 PER PMB 171/43-44
- = SET LTT LS 4743 IN TC

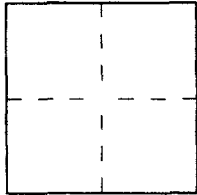
THE BEARINGS SHOWN HEREON ARE BASED UPON AN ASSUMED DATUM & ARE SHOWN FOR CONVENIENCE.

CORNER RECORD

Document Number _____

City of GARDEN GROVE County of ORANGE, California

Brief Legal Description E GARDEN GROVE BLVD 675'± EAST OF E
CAVWAY.



CORNER TYPE

Government Corner Control
 Meander Property
 Rancho Other
 Date of Survey 3/27/05

COORDINATES (Optional)

N. _____
 E. _____
 Zone _____ NAD27 NAD83
 NAD83 Epoch _____
 Elev. _____
 Vert. Datum: NGVD29 NAVD88
 Meas. Units: Metric Imperial
 U.S. Survey foot

Corner — Left as found Found and tagged Established Reestablished Rebuilt

Identification and type of corner found; Evidence used to identify or procedure used to establish or reestablish the corner:

SEE PAGE 2


A description of the physical condition of the monument as found and as set or reset: _____

SEE PAGE 2

SURVEYOR'S STATEMENT

This Corner Record was prepared by me or under my direction in conformance with the Land Surveyor's Act on 3/27/05

Signed [Signature] L.S. or P.C.E. No. 0743



COUNTY SURVEYOR'S STATEMENT

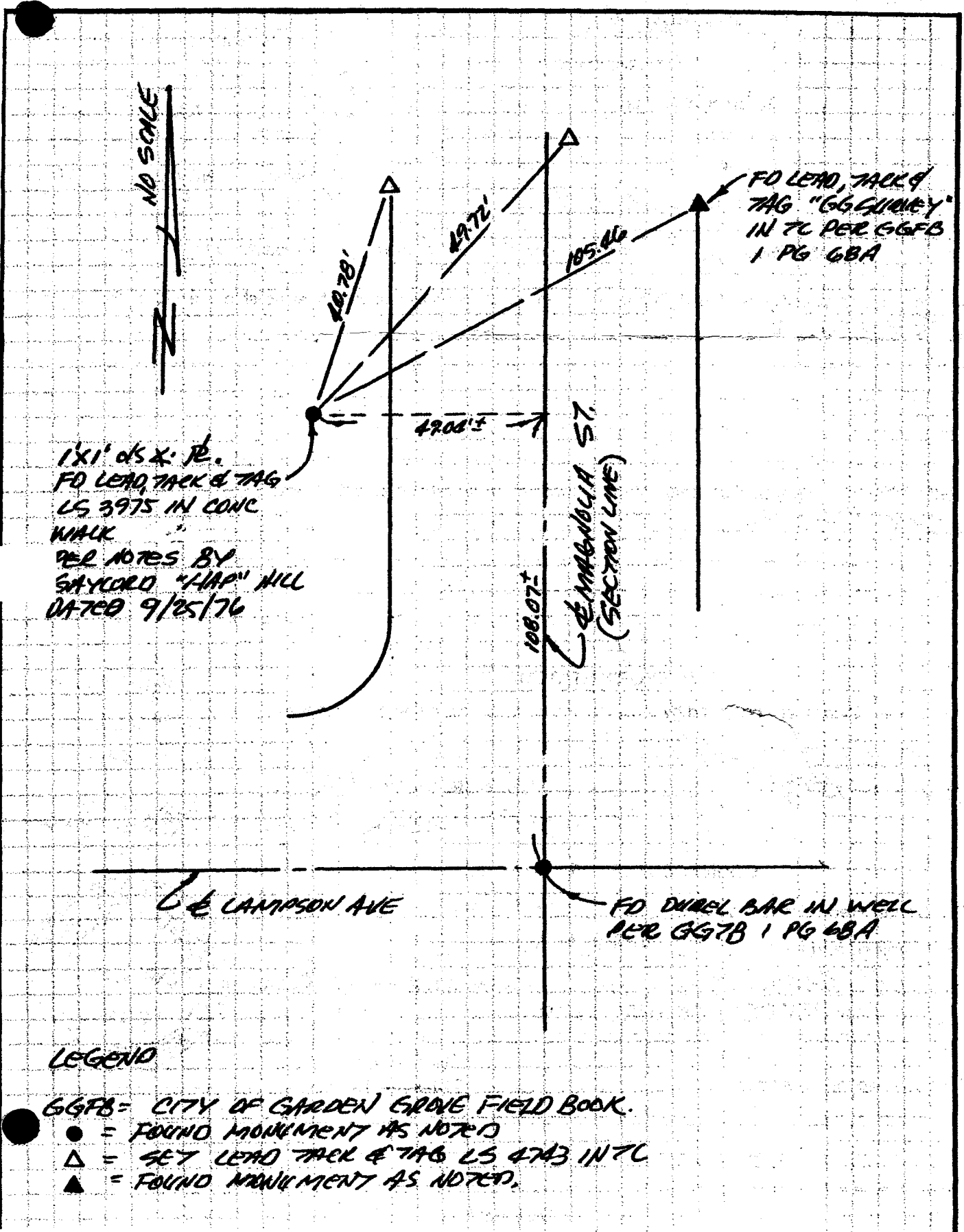
This Corner Record was received _____

and examined and filed _____

Signed _____ L.S. or R.C.E. No. _____

Title _____

County Surveyor's Comment _____



LEGEND

- GGFB = CITY OF GARDEN GROVE FIELD BOOK.
- = FOUND MONUMENT AS NOTED
- △ = SET LEAD TRACK & TAG LS 4743 IN TC
- ▲ = FOUND MONUMENT AS NOTED.

City of GARDEN GROVE

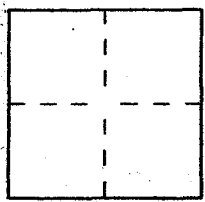
County of ORANGE

California

Brief Legal Description
NORTH OF LAMPSON AVE.

MAGNOLIA STREET 108'±

COORDINATES (Optional)



CORNER TYPE

- Government Corner Control
- Meander Property
- Rancho Other

Date of Survey 12/1/03

N. _____
 E. _____
 Zone _____ NAD27 NAD83
 NAD83 Epoch _____
 Elev. _____
 Vert. Datum: NGVD29 NAVD88
 Meas. Units: Metric Imperial
 U.S. Survey foot

Corner — Left as found Found and tagged Established Reestablished Rebuilt

Identification and type of corner found; Evidence used to identify or procedure used to establish or reestablish the corner:

SEE PAGE 2

A description of the physical condition of the monument as found and as set or reset:

SEE PAGE 2

SURVEYOR'S STATEMENT

This Corner Record was prepared by me or under my direction in conformance with the Land Surveyor's Act on 1/27/04

Signed [Signature] L.S. or R.C.E. No. 4743




COUNTY SURVEYOR'S STATEMENT

This Corner Record was received JUL 22 2004

and examined and filed AUG 02 2004

Signed [Signature] L.S. or R.C.E. No. L.S. 6254

Title DEPUTY COUNTY SURVEYOR



County Surveyor's Comment _____

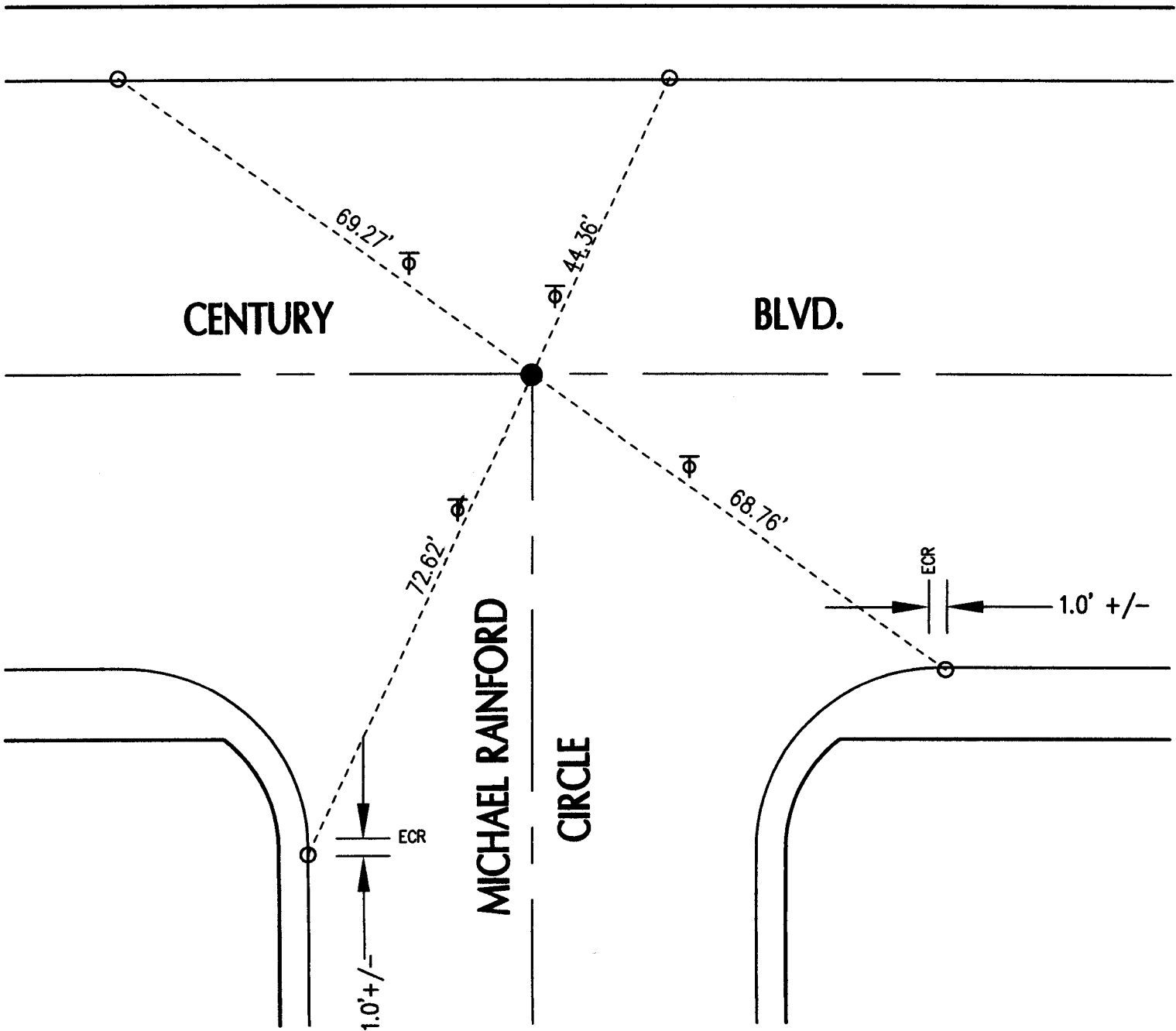
LEGEND:

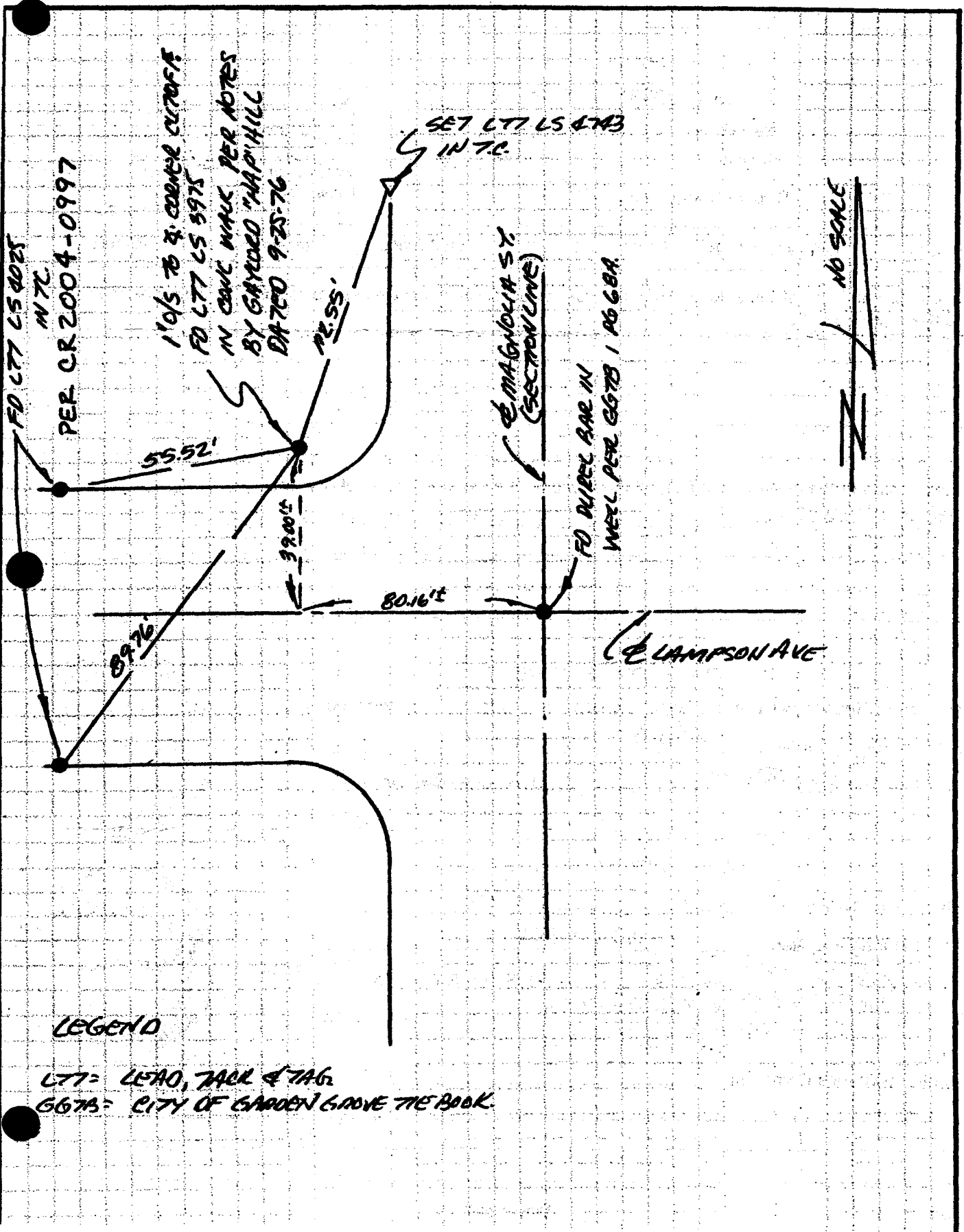
- INDICATES SET SPIKE AND WASHER STAMPED L.S. 5314, FLUSH.
- INDICATES SET LEAD AND TACK IN PCC CURB
- ⊕ INDICATES TANGENT OVER



Robert N. Mim Mack

SCALE: 1" = 20'



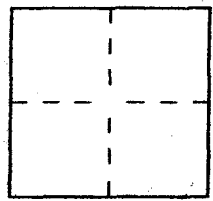


City of GARDEN GROVE

County of ORANGE

California

Brief Legal Description NW CORNER CAMPSON AVE & MAGNOLIA ST.



CORNER TYPE

- Government Corner Control
- Meander Property
- Rancho Other

Date of Survey 12/01/03

COORDINATES (Optional)

N. _____
 E. _____
 Zone _____ NAD27 NAD83
 NAD83 Epoch _____
 Elev. _____
 Vert. Datum: NGVD29 NAVD88
 Meas. Units: Metric Imperial
 U.S. Survey foot

Corner — Left as found Found and tagged Established Reestablished Rebuilt

Identification and type of corner found; Evidence used to identify or procedure used to establish or reestablish the corner:

SEE PAGE 2

A description of the physical condition of the monument as found and as set or reset:

SEE PAGE 2

SURVEYOR'S STATEMENT

This Corner Record was prepared by me or under my direction in conformance with the Land Surveyor's Act on 1/27/04

Signed [Signature] L.S. or R.C.E. No. 4743




COUNTY SURVEYOR'S STATEMENT

This Corner Record was received JUL 22 2004

and examined and filed AUG 02 2004

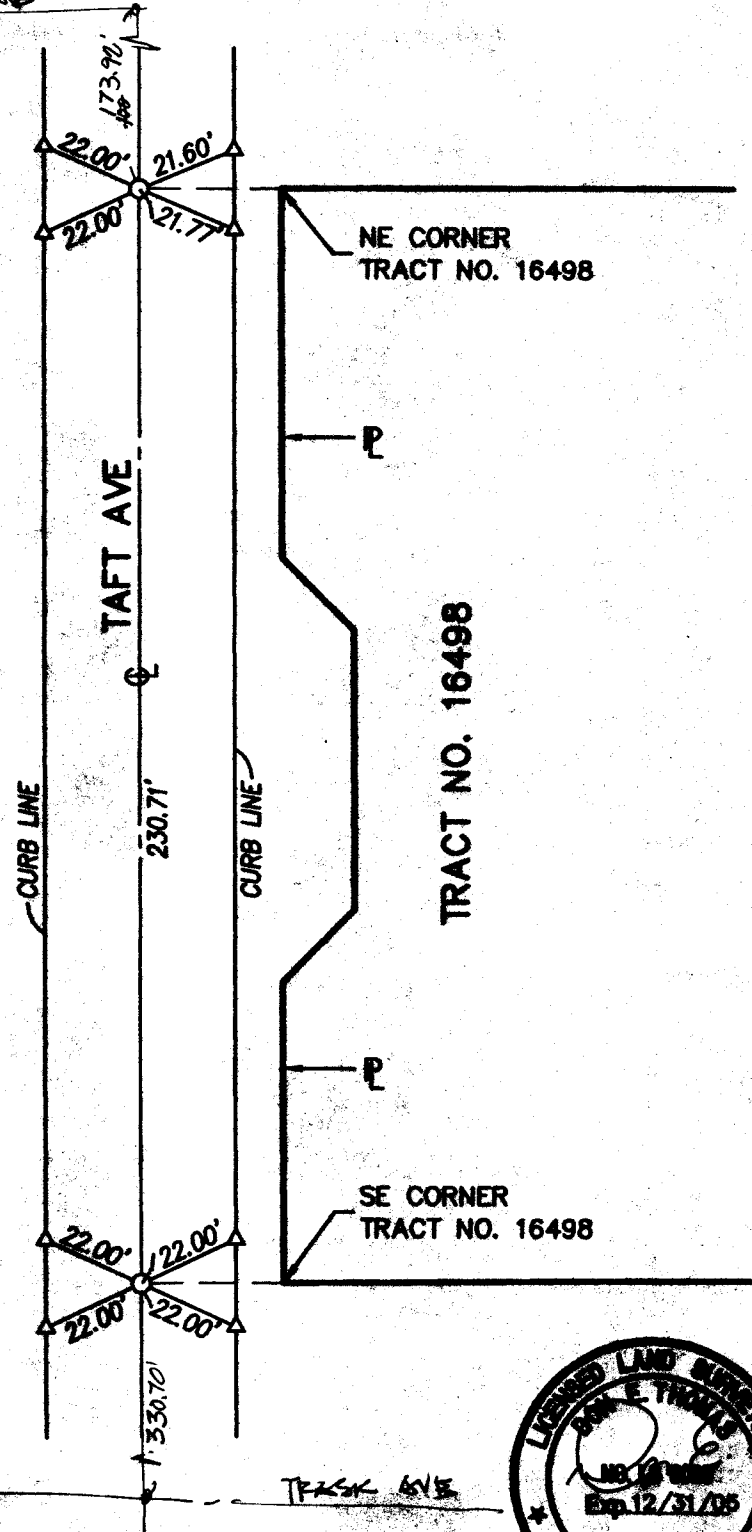
Signed [Signature] L.S. or R.C.E. No. LS. 6254

Title DEPUTY COUNTY SURVEYOR



County Surveyor's Comment _____

St DOROTHY AVE



LEGEND

- INDICATES 1" IRON PIPE TAGGED L.S. 5025
- △ INDICATES SET LEAD & TACK L.S. 5025 ON TOP OF CURB.



CITY OF GARDEN GROVE

STREET TIES

SCALE: 1"=40'

DMS

CONSULTANTS.
 12377 Lewis Street #101
 Garden Grove, CA 92640
 Phone (714) 740-8941
 Fax (714) 740-8942

TRACT No. 16498
TAFT BLVD.

THE BOOK

PAGE

DON E. THOMAS
L.S. No. 5025

Don E. Thomas

DATE: 7/18/04

CORNER RECORD

Document Number 2003-2153

City of GARDEN GROVE County of ORANGE, California

Brief Legal Description E INT. WILSON ST. & LARSON AVE



CORNER TYPE

Government Corner Control
Meander Property
Rancho Other
Date of Survey 10/23/03

COORDINATES (Optional)

N. _____
E. _____
Zone _____ NAD27 NAD83
NAD83 Epoch _____
Elev. _____
Vert. Datum: NGVD29 NAVD88
Meas. Units: Metric Imperial
U.S. Survey foot

Corner — Left as found Found and tagged Established Reestablished Rebuilt

Identification and type of corner found; Evidence used to identify or procedure used to establish or reestablish the corner:

SEE PAGE 2


A description of the physical condition of the monument as found and as set or reset:

SEE PAGE 2

SURVEYOR'S STATEMENT

This Corner Record was prepared by me or under my direction in conformance with the Land Surveyor's Act on NOV 22, 2003

Signed [Signature] L.S. or R.C.E. No. 4743



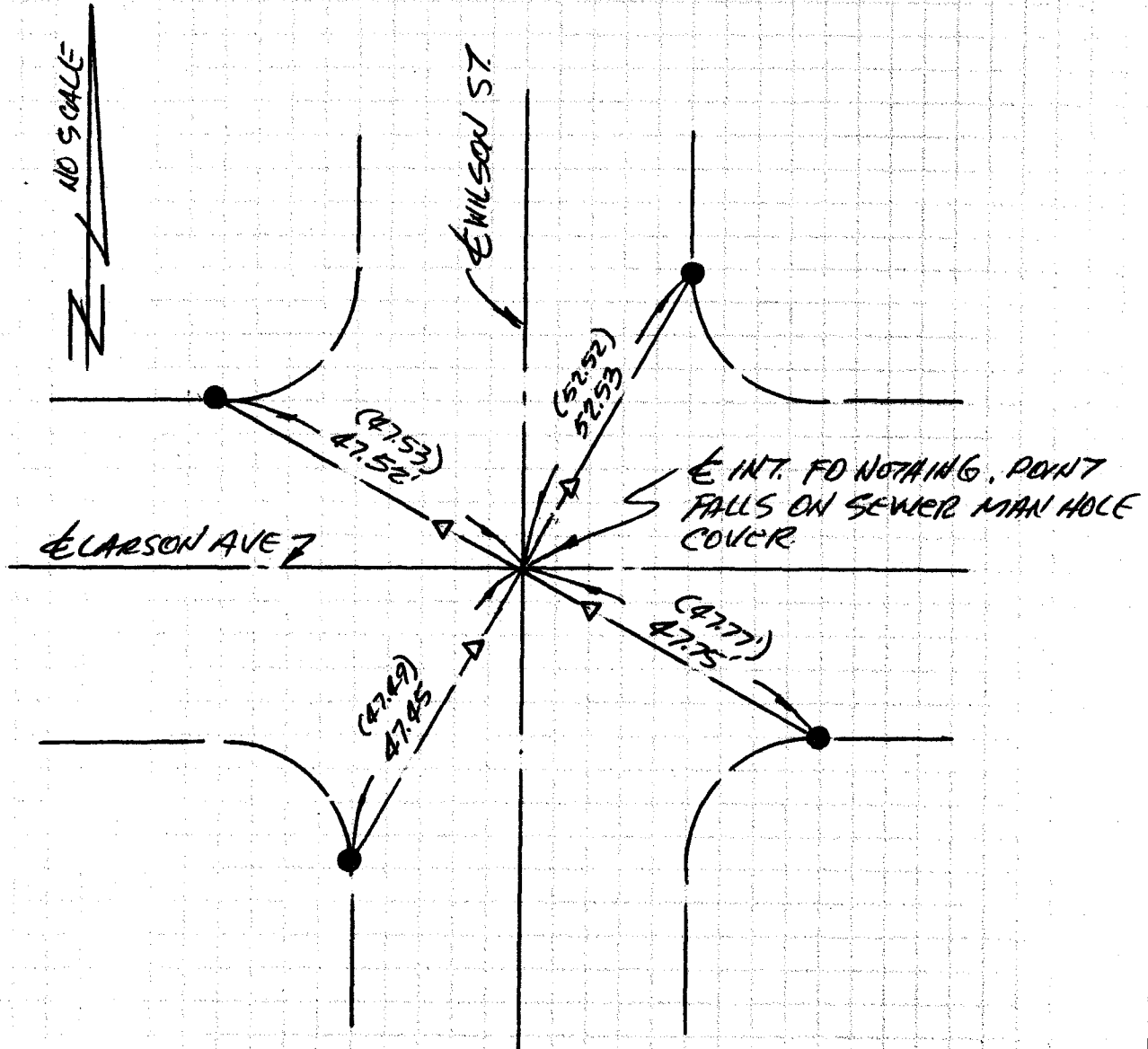
COUNTY SURVEYOR'S STATEMENT

This Corner Record was received DEC 05 2003 and examined and filed DEC 26 2003

Signed [Signature] L.S. or R.C.E. No. LS 6254
Title DEPUTY COUNTY SURVEYOR



County Surveyor's Comment _____



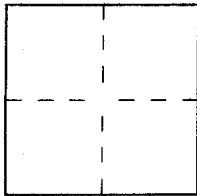
- = FO LEAD & TACK TANGENT-OVER TIES IN T.C. PER CITY OF GARDEN GROVE TIE BOOK 5 PG 58.
- ▽ = SET SPIKE & WASHER "BRUCE HALL LS 4743" AT 2.00 FOOT OFFSET & TANGENT OVER TO ∩ INTERSECTION.
- () = RECORD PER CITY OF GG TIE BOOK 5 PAGE 58.

CORNER RECORD

Document Number 2003-2146 B

City of GARDEN GROVE County of ORANGE, California

Brief Legal Description WILSON STREET AT NORTH LINE TRACT NO 11332
MM 507/24-15



CORNER TYPE

Government Corner Control
Meander Property
Rancho Other
Date of Survey 10/23/03

COORDINATES (Optional)

N. _____
E. _____
Zone _____ NAD27 NAD83
NAD83 Epoch _____
Elev. _____
Vert. Datum: NGVD29 NAVD88
Meas. Units: Metric Imperial
U.S. Survey foot

Corner — Left as found Found and tagged Established Reestablished Rebuilt

Identification and type of corner found; Evidence used to identify or procedure used to establish or reestablish the corner:

SEE PAGE 2

A description of the physical condition of the monument as found and as set or reset:

SEE PAGE 2

SURVEYOR'S STATEMENT

This Corner Record was prepared by me or under my direction in conformance with the Land Surveyor's Act on Nov 22, 2003

Signed [Signature] L.S. or R.C.E. No. 4743



COUNTY SURVEYOR'S STATEMENT

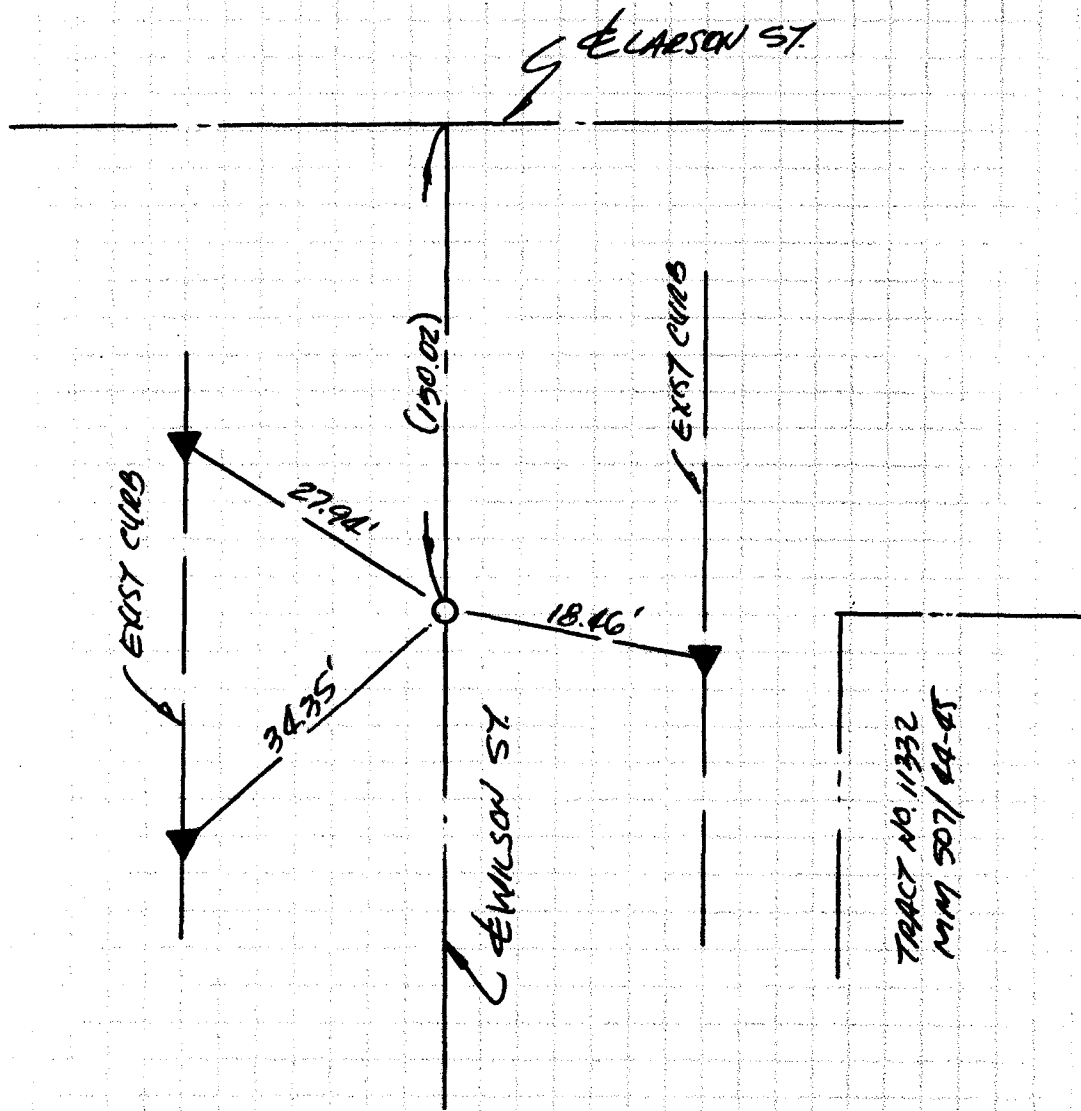
This Corner Record was received DEC 05 2003
and examined and filed DEC 26 2003

Signed Michael K. Sullivan L.S. or R.C.E. No. LS. 6254
Title DEPUTY COUNTY SURVEYOR



County Surveyor's Comment _____

NO SCALE



▼ = FO LEAD MARK & TAG US 47B PER CR # 2003-2007A.

○ = SET SPIKE & WASHER "BRUCE HALL US 47B" PER TIES PER CR # 2003-2007A AFTER SEWER CONSTRUCTION

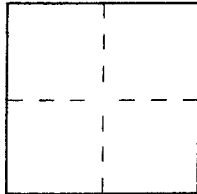
() = RECORD PER TRACT NO. 11332.

CORNER RECORD

Document Number 2003-2145 B

City of GARDEN GROVE County of ORANGE, California

Brief Legal Description WILSON 250'± S/LARSON AVE.



CORNER TYPE

Government Corner Control
Meander Property
Rancho Other
Date of Survey 10/23/03

COORDINATES (Optional)

N. _____
E. _____
Zone _____ NAD27 NAD83
NAD83 Epoch _____
Elev. _____
Vert. Datum: NGVD29 NAVD88
Meas. Units: Metric Imperial
U.S. Survey foot

Corner — Left as found Found and tagged Established Reestablished Rebuilt

Identification and type of corner found; Evidence used to identify or procedure used to establish or reestablish the corner:

SEE PAGE 2


A description of the physical condition of the monument as found and as set or reset:

SEE PAGE 2

SURVEYOR'S STATEMENT

This Corner Record was prepared by me or under my direction in conformance with the Land Surveyor's Act on Nov 22, 2003

Signed [Signature] L.S. or R.C.E. No. 1743



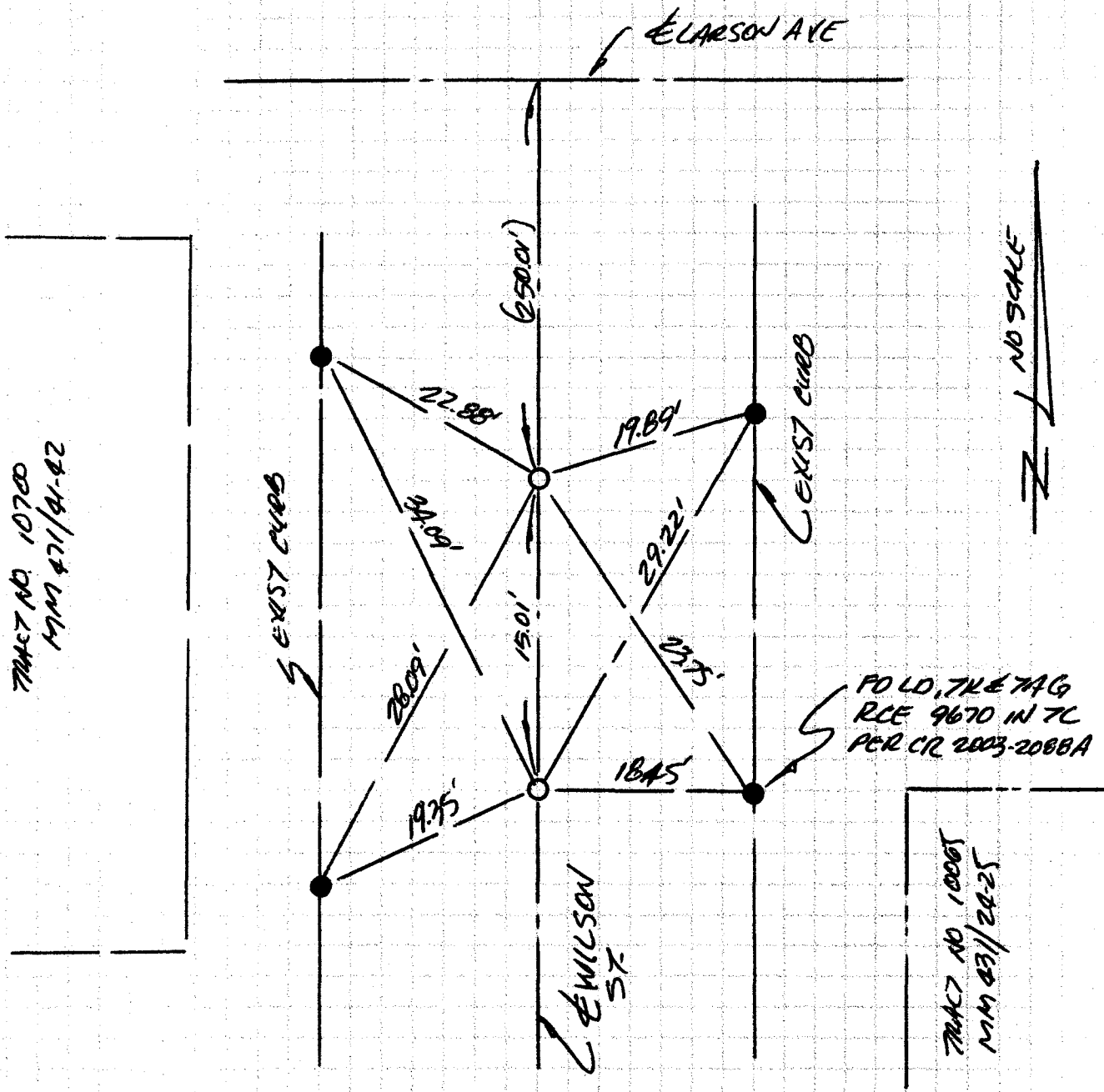
COUNTY SURVEYOR'S STATEMENT

This Corner Record was received DEC 05 2003
and examined and filed DEC 26 2003

Signed [Signature] L.S. or R.C.E. No. L.S. 6254
Title DEPUTY COUNTY SURVEYOR



County Surveyor's Comment _____



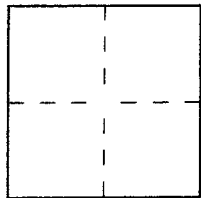
- = SET SPIKE & WASHER "BOUCE HALL LS4743" PER TIES PER CR # 2003-2088A AFTER SEWER CONSTRUCTION
- = FD LEAD, TAG & TAG LS4743 IN T.C. PER CR # 2003-2088A UNLESS OTHERWISE NOTED.
- () = RECORD PER TRACT NO 10700

CORNER RECORD

Document Number 2003-2144 B

City of GARDEN GROVE County of ORANGE, California

Brief Legal Description WILSON STREET 379'± SOUTH OF LARSON AVE.



CORNER TYPE

Government Corner Control
Meander Property
Rancho Other
Date of Survey 10/23/03

COORDINATES (Optional)

N. _____
E. _____
Zone _____ NAD27 NAD83
NAD83 Epoch _____
Elev. _____
Vert. Datum: NGVD29 NAVD88
Meas. Units: Metric Imperial
U.S. Survey foot

Corner — Left as found Found and tagged Established Reestablished Rebuilt

Identification and type of corner found; Evidence used to identify or procedure used to establish or reestablish the corner:

SEE PAGE 2.

A description of the physical condition of the monument as found and as set or reset:

SEE PAGE 2

SURVEYOR'S STATEMENT

This Corner Record was prepared by me or under my direction in conformance with the Land Surveyor's Act on Nov 22, 2003

Signed [Signature] L.S. or R.C.E. No. 4743



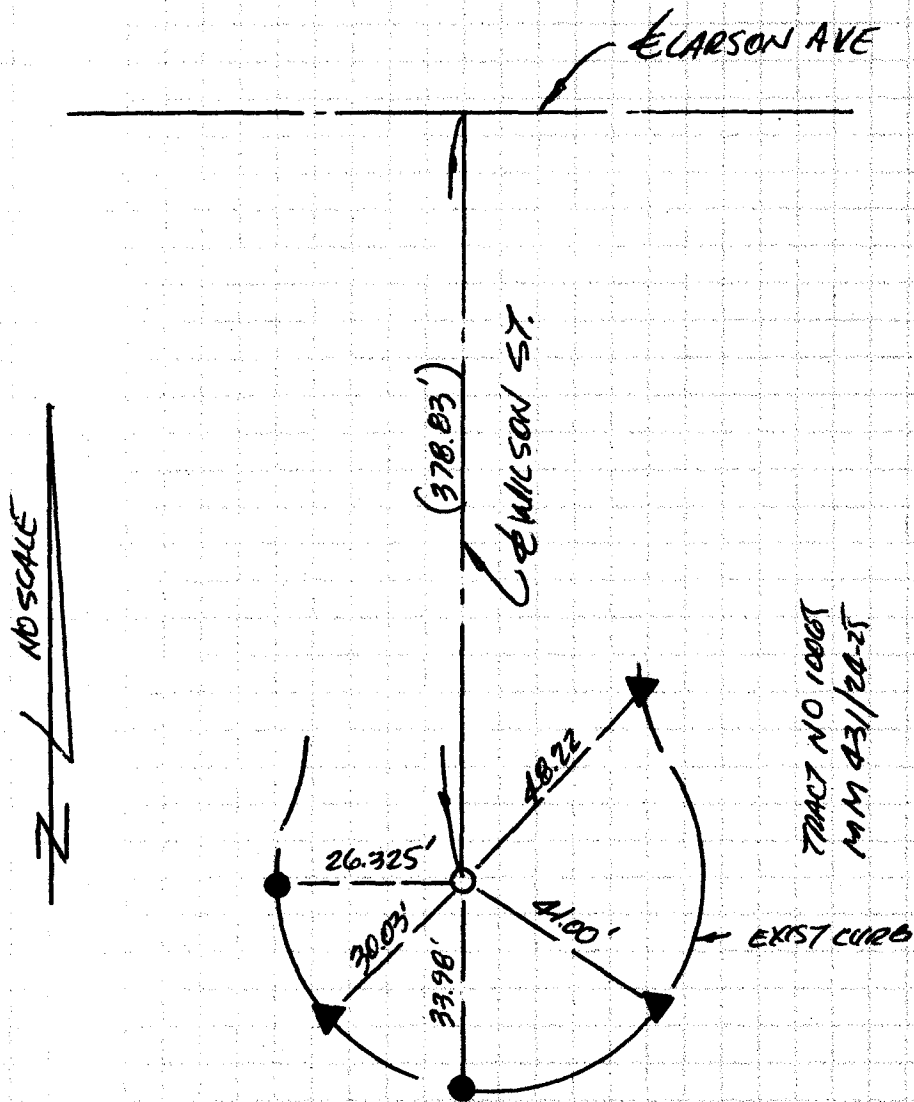
COUNTY SURVEYOR'S STATEMENT

This Corner Record was received DEC 05 2003
and examined and filed DEC 26 2003

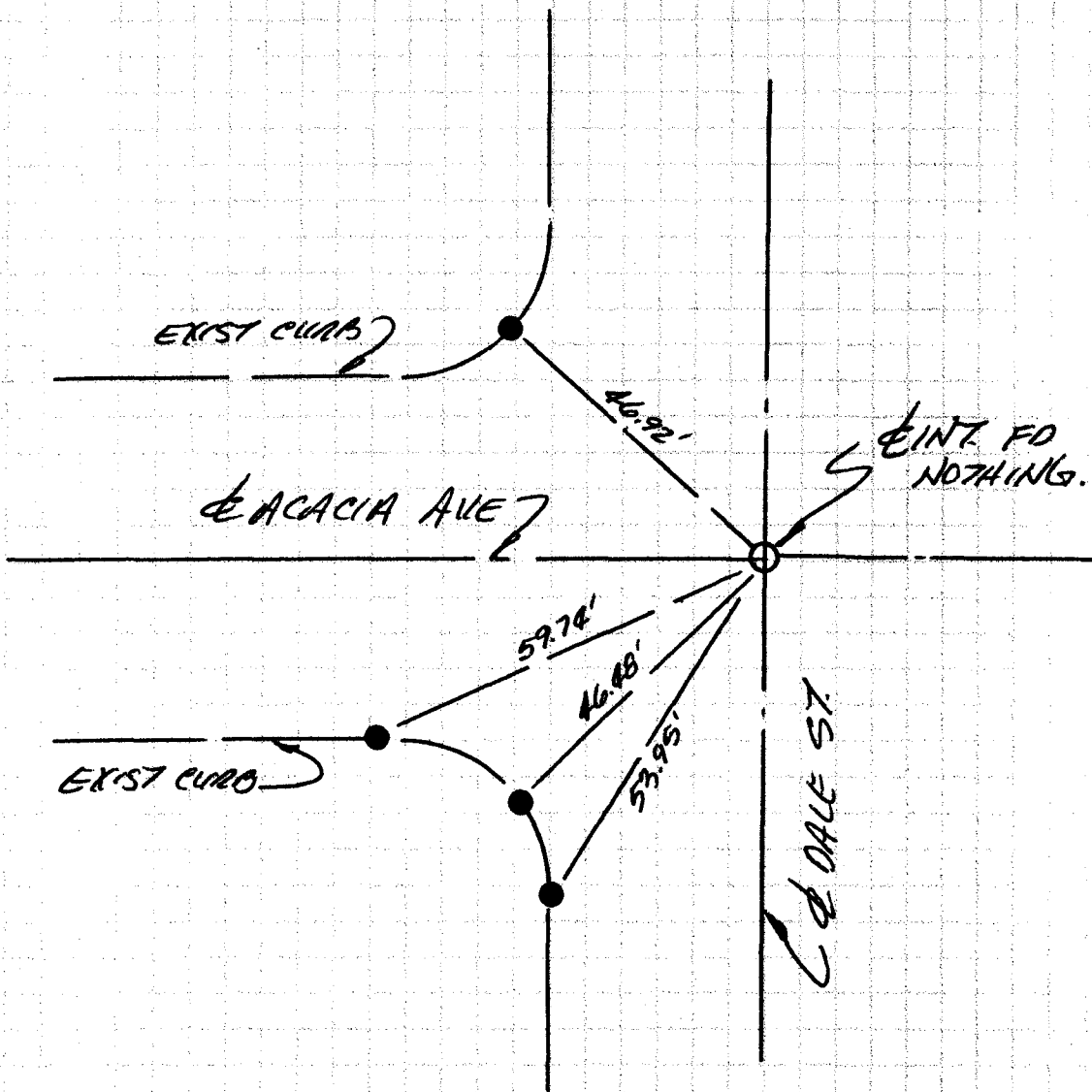
Signed [Signature] L.S. or R.C.E. No. LS. 6254
Title DEPUTY COUNTY SURVEYOR



County Surveyor's Comment _____



- O = SET SPIKE & WASHER "BRUCE HALL LS 4743" PER TIES PER CR # 2003-2087A
- ▼ = FO LEAD, TACK & TAG LS 4743 IN TC PER CR # 2003-2087A.
- = FO LEAD & TACK IN TC PER CR # 2003-2087A
- () = RECORD PER TRACT 10065.



● = FD RAMSET NAIL IN TC PER CITY OF GARDEN GROVE TIE BOOK 7 PAGE 72

○ = SET SPIKE & WASHER "BRUCE HALL LS 4743" PER CITY OF GARDEN GROVE TIE BOOK 7 PAGE 72

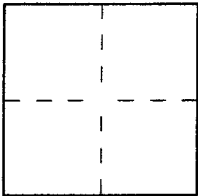
DISTANCES SHOWN ARE RECORD & MEASURED PER CITY OF GARDEN GROVE TIE BOOK 7 PAGE 72

CORNER RECORD

Document Number 2003-2152

City of GARDEN GROVE County of ORANGE, California

Brief Legal Description E. INT. DALE ST. & ACACIA AVE



CORNER TYPE

Government Corner Control
Meander Property
Rancho Other
Date of Survey 10/23/03

COORDINATES (Optional)

N. _____
E. _____
Zone _____ NAD27 NAD83
NAD83 Epoch _____
Elev. _____
Vert. Datum: NGVD29 NAVD88
Meas. Units: Metric Imperial
U.S. Survey foot

Corner — Left as found Found and tagged Established Reestablished Rebuilt

Identification and type of corner found; Evidence used to identify or procedure used to establish or reestablish the corner:

SEE PAGE 2


A description of the physical condition of the monument as found and as set or reset:

SEE PAGE 2

SURVEYOR'S STATEMENT

This Corner Record was prepared by me or under my direction in conformance with the Land Surveyor's Act on NOV 22, 2003

Signed [Signature] L.S. or R.C.E. No. 4743



COUNTY SURVEYOR'S STATEMENT

This Corner Record was received DEC 05 2003 and examined and filed DEC 26 2003

Signed [Signature] L.S. or R.C.E. No. LS. 6254
Title DEPUTY COUNTY SURVEYOR



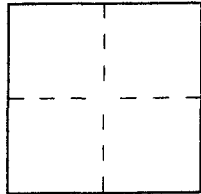
County Surveyor's Comment _____

CORNER RECORD

Document Number 2003-2151 B

City of GARDEN GROVE County of ORANGE, California

Brief Legal Description @ GLORIA AVE @ NEWLAND ST.



CORNER TYPE

Government Corner Control
Meander Property
Rancho Other
Date of Survey 10/22/03

COORDINATES (Optional)

N. _____
E. _____
Zone _____ NAD27 NAD83
NAD83 Epoch _____
Elev. _____
Vert. Datum: NGVD29 NAVD88
Meas. Units: Metric Imperial
U.S. Survey foot

Corner — Left as found Found and tagged Established Reestablished Rebuilt

Identification and type of corner found; Evidence used to identify or procedure used to establish or reestablish the corner:

SEE PAGE 2


A description of the physical condition of the monument as found and as set or reset:

SEE PAGE 2

SURVEYOR'S STATEMENT

This Corner Record was prepared by me or under my direction in conformance with the Land Surveyor's Act on Nov. 22, 2003

Signed [Signature] L.S. or R.C.E. No. 4743



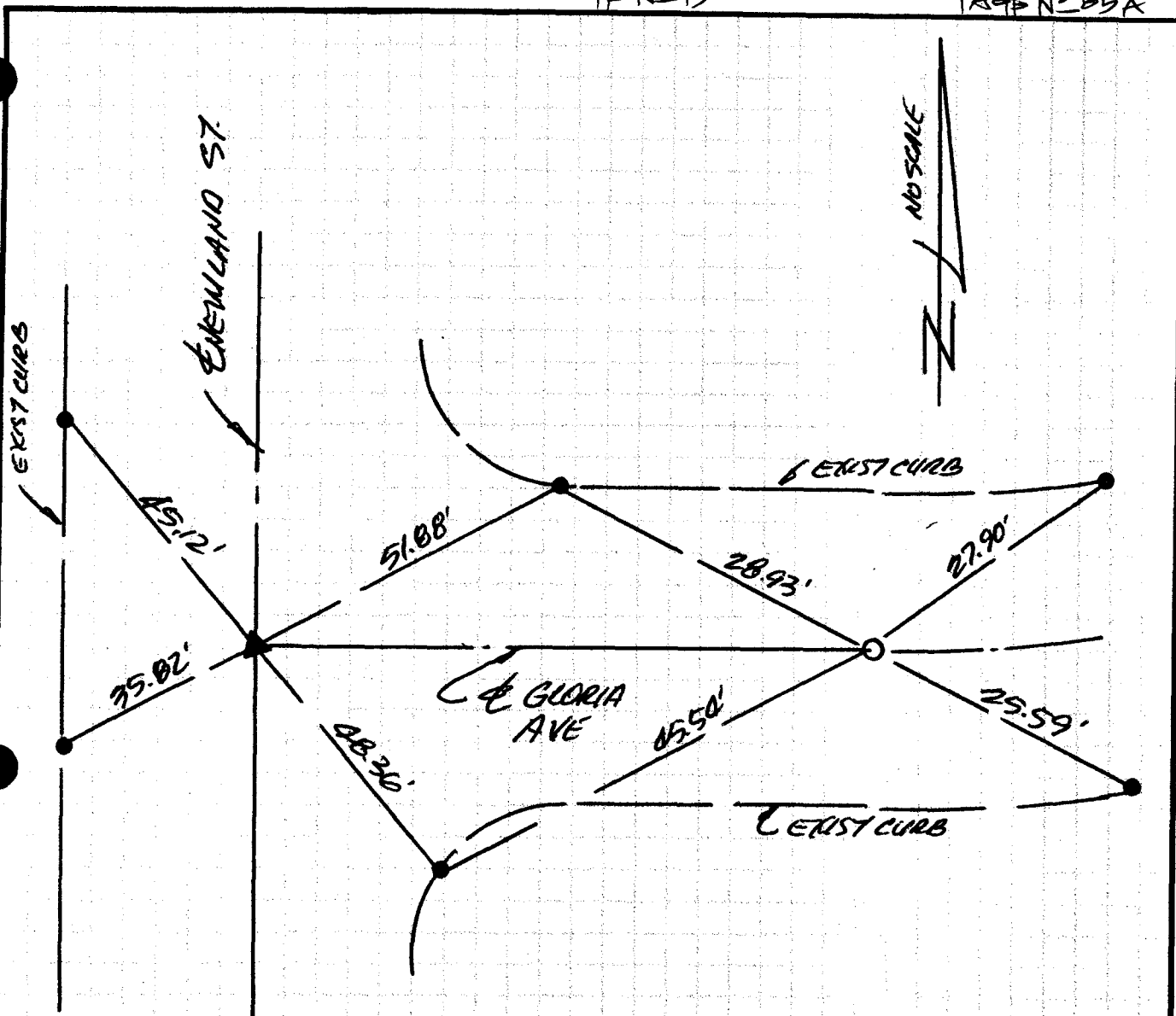
COUNTY SURVEYOR'S STATEMENT

This Corner Record was received DEC 05 2003
and examined and filed DEC 26 2003

Signed [Signature] L.S. or R.C.E. No. L.S. 6254
Title DEPUTY COUNTY SURVEYOR



County Surveyor's Comment _____



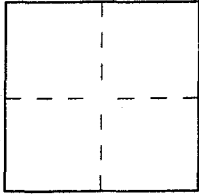
- = FO LEAD TACK & TAG "GG SURVEY TIE" IN π PER CR # 2003-209AA
- ▲ = FO SPIRE & WASHER PER CR # 2003-209AA AFTER SEWER CONSTRUCTION.
- = SET SPIRE & WASHER "BRUCE HALL LS 4703" PER TIES PER CR 2003-209AA AFTER SEWER CONSTRUCTION.

CORNER RECORD

Document Number 2003-2150 B

City of GARDEN GROVE County of ORANGE, California

Brief Legal Description E GLORIA A7 EC CURVE 325'± E/NEWLAND ST.



CORNER TYPE

Government Corner Control
Meander Property
Rancho Other
Date of Survey 10/23/03

COORDINATES (Optional)

N. _____
E. _____
Zone _____ NAD27 NAD83
NAD83 Epoch _____
Elev. _____
Vert. Datum: NGVD29 NAVD88
Meas. Units: Metric Imperial
U.S. Survey foot

Corner — Left as found Found and tagged Established Reestablished Rebuilt

Identification and type of corner found; Evidence used to identify or procedure used to establish or reestablish the corner:

SEE PAGE 2


A description of the physical condition of the monument as found and as set or reset:

SEE PAGE 2

SURVEYOR'S STATEMENT

This Corner Record was prepared by me or under my direction in conformance with the Land Surveyor's Act on NOV 22, 2003

Signed [Signature] L.S. or R.C.E. No. 4743



COUNTY SURVEYOR'S STATEMENT

This Corner Record was received DEC 05 2003 and examined and filed DEC 26 2003

Signed [Signature] L.S. or R.C.E. No. LS. 6254
Title DEPUTY COUNTY SURVEYOR



County Surveyor's Comment _____

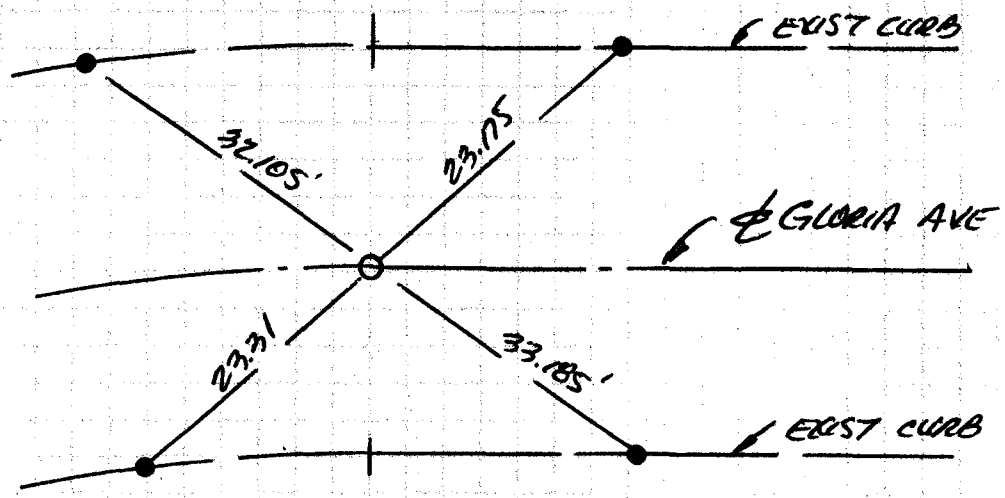
PM 23/41

PCL 3

PCL 4

NO SCALE

N



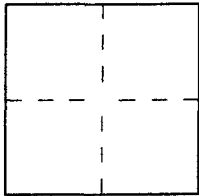
- = FO LEAD TACK & TAG "GG SURVEY" IN T.C. PER CR # 2003-2093A.
- = SET SPIKE & WASHER "BRUCE HALL LS 4703" AFTER SEWER CONST. PER CR TIES PER CR # 2003-2093A.

CORNER RECORD

Document Number 2003-2149 B

City of GARDEN GROVE County of ORANGE, California

Brief Legal Description E GLORIA AT PRC PM 23/11



CORNER TYPE

- Government Corner Control
- Meander Property
- Rancho Other

Date of Survey 10/23/03

COORDINATES (Optional)

- N. _____
- E. _____
- Zone _____ NAD27 NAD83
- NAD83 Epoch _____
- Elev. _____
- Vert. Datum: NGVD29 NAVD88
- Meas. Units: Metric Imperial
- U.S. Survey foot

Corner — Left as found Found and tagged Established Reestablished Rebuilt

Identification and type of corner found; Evidence used to identify or procedure used to establish or reestablish the corner:

SEE PAGE 2

A description of the physical condition of the monument as found and as set or reset:

SEE PAGE 2

SURVEYOR'S STATEMENT

This Corner Record was prepared by me or under my direction in conformance with the Land Surveyor's Act on 11/22/03

Signed [Signature] L.S. or R.C.E. No. 4743



COUNTY SURVEYOR'S STATEMENT

This Corner Record was received DEC 05 2003

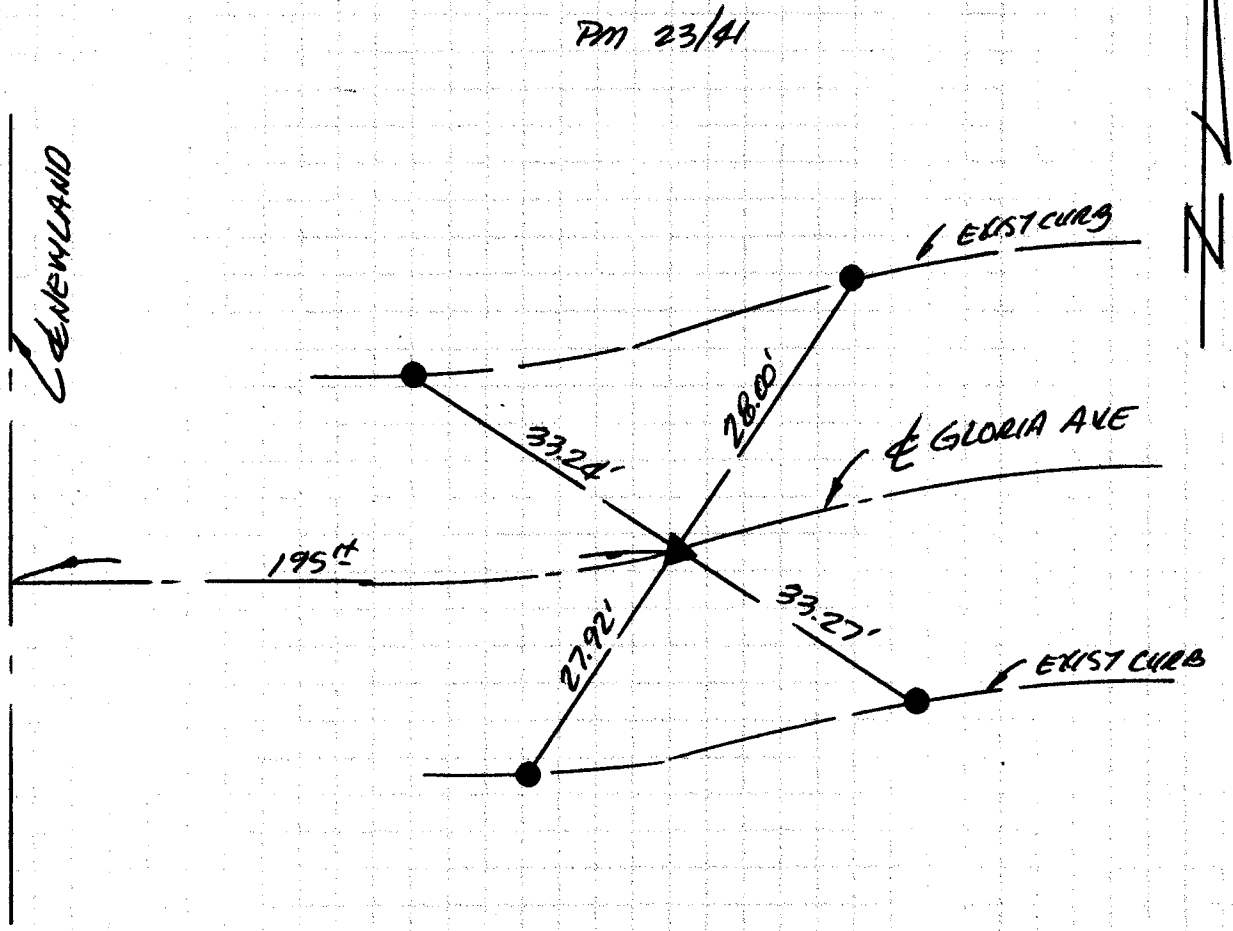
and examined and filed DEC 26 2003

Signed [Signature] L.S. or R.C.E. No. LS. 6254

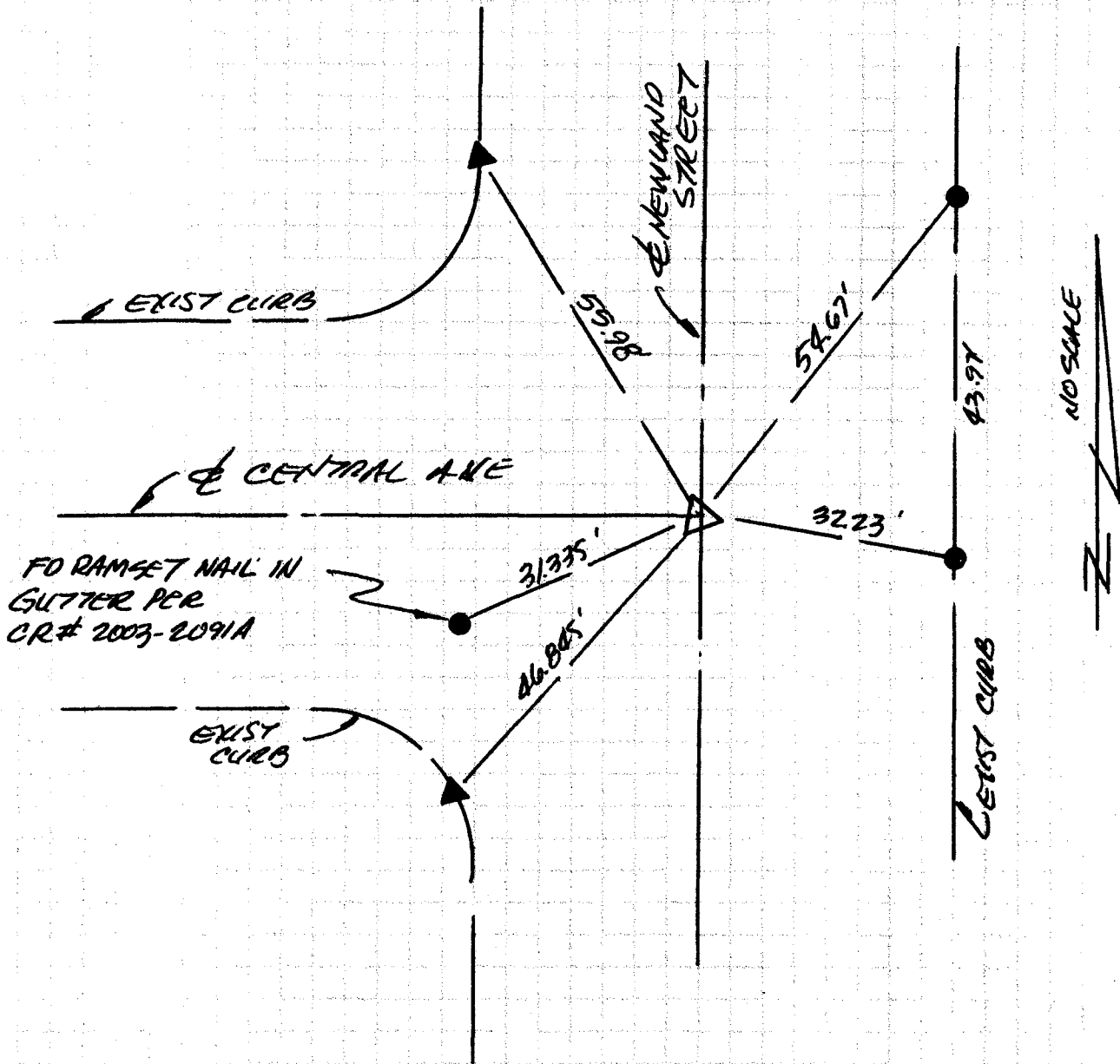
Title DEPUTY COUNTY SURVEYOR



County Surveyor's Comment _____



- = FD LEAD, TACK & TAG "GG SURVEY" PER CR # 2003-2092 A
- ▲ = SET SPIKE & WASHER "BRUCE HALL LS #743" PER TIES PER CR # 2003-2092 A AFTER SEWER CONSTRUCTION



● = FD LEAD TACK & TAG LS4743 IN TC PER CR# 2003-2091A UNLESS OTHERWISE NOTED.

▲ = FD LEAD TACK & TAG "CITY OF GARDEN GROVE" IN TC PER CR# 2003-2091A

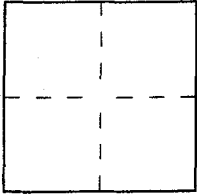
△ = SET SPIKE & WASHER "BRUCE HALL LS 4743" PER TIES PER CR# 2003-2091A AFTER SEWER CONST.

CORNER RECORD

Document Number 2003-2148 B

City of GARDEN GROVE County of ORANGE, California

Brief Legal Description E 1/2 NEWLAND ST. & CENTRAL AVE.



CORNER TYPE

- Government Corner Control
- Meander Property
- Rancho Other

Date of Survey 10/23/03

COORDINATES (Optional)

N. _____
 E. _____
 Zone NAD27 NAD83
 NAD83 Epoch _____
 Elev. _____
 Vert. Datum: NGVD29 NAVD88
 Meas. Units: Metric Imperial
 U.S. Survey foot

Corner — Left as found Found and tagged Established Reestablished Rebuilt

Identification and type of corner found; Evidence used to identify or procedure used to establish or reestablish the corner:

SEE PAGE 2


A description of the physical condition of the monument as found and as set or reset:

SEE PAGE 2

SURVEYOR'S STATEMENT

This Corner Record was prepared by me or under my direction in conformance with the Land Surveyor's Act on NOV 22, 2003

Signed [Signature] L.S. or R.C.E. No. 4743



COUNTY SURVEYOR'S STATEMENT

This Corner Record was received DEC 05 2003

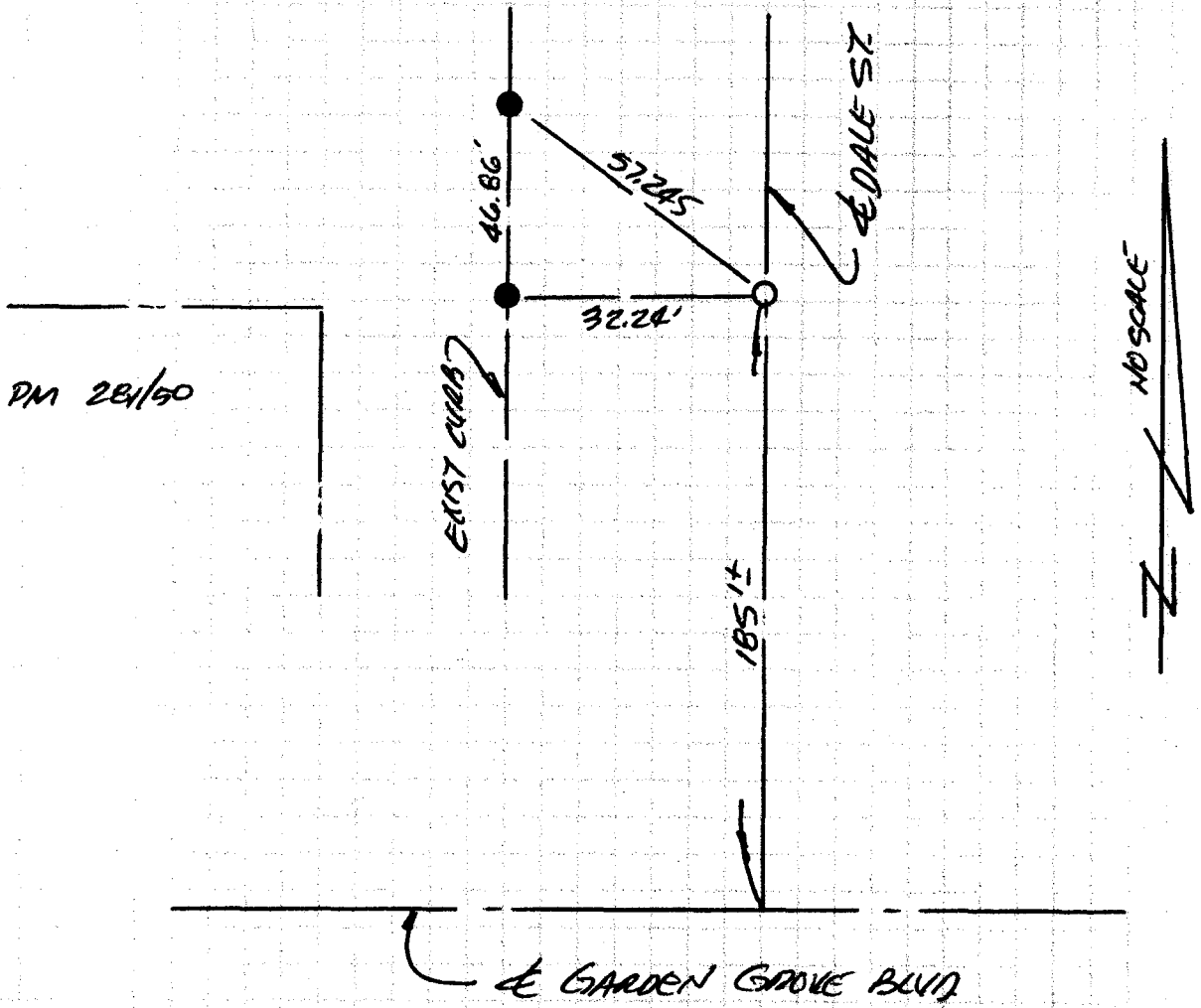
and examined and filed DEC 26 2003

Signed [Signature] L.S. or R.C.E. No. CS. 6254

Title DEPUTY COUNTY SURVEYOR



County Surveyor's Comment _____



● = FD LEAD, TACK & TAG LS 4743 IN T.C. PER CR# 2003-2090 A

○ = SET SPIKE & WASHER "BRUCE HALL LS 4743" PER TIES PER CR # 2003-2090 A AFTER SEWER CONSTRUCTION.

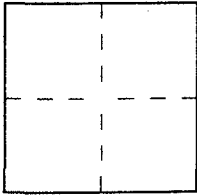
CORNER RECORD

Document Number 2003-2147 B

City of GARDEN GROVE County of ORANGE, California

Brief Legal Description DALE STREET A7 NORTH LINE PM 281/50

COORDINATES (Optional)



CORNER TYPE

Government Corner Control
Meander Property
Rancho Other
Date of Survey 10/23/03

N. _____
E. _____
Zone NAD27 NAD83
NAD83 Epoch _____
Elev. _____
Vert. Datum: NGVD29 NAVD88
Meas. Units: Metric Imperial
 U.S. Survey foot

Corner — Left as found Found and tagged Established Reestablished Rebuilt

Identification and type of corner found; Evidence used to identify or procedure used to establish or reestablish the corner:

SEE PAGE 2


A description of the physical condition of the monument as found and as set or reset:

SEE PAGE 2

SURVEYOR'S STATEMENT

This Corner Record was prepared by me or under my direction in conformance with the Land Surveyor's Act on 11/22/03

Signed B. Hall L.S. or R.C.E. No. 4743



COUNTY SURVEYOR'S STATEMENT

This Corner Record was received DEC 05 2003

and examined and filed DEC 26 2003

Signed Michael K. Sullivan L.S. or R.C.E. No. LS. 6254

Title DEPUTY COUNTY SURVEYOR



County Surveyor's Comment _____

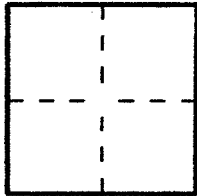
CORNER RECORD

Document Number _____

City of GARDEN GROVE County of ORANGE, California

Brief Legal Description E KNOTT ST AT SE COR TRACT NO 2817.

COORDINATES (Optional)



CORNER TYPE

Government Corner Control
 Meander Property
 Rancho Other
 Date of Survey 2/1/07

N. _____
 E. _____
 Zone _____ NAD27 NAD83
 NAD83 Epoch _____
 Elevation. _____
 Vertical Datum: NGVD29 NAVD88
 Units: Metric Imperial U.S. Survey

Corner — Left as found Found and tagged Established Reestablished Rebuilt

Identification and type of corner found; Evidence used to identify or procedure used to establish or reestablish the corner:

SEE PG 2


A description of the physical condition of the monument as found and as set or reset:

SEE PG 2

SURVEYOR'S STATEMENT

This Corner Record was prepared by me or under my direction in conformance with the Professional Land Surveyors' Act on 2/19/07

Signed [Signature] P.L.S. or R.C.E. No. 4743



COUNTY SURVEYOR'S STATEMENT

This Corner Record was received _____

examined and filed _____


Signed _____ P.L.S. or R.C.E. No. _____

Title _____

County Surveyor's Comment _____

BELGRAVE AVE

TRACT NO. 2817
 MM 118/17-22



NO SCALE

FD PK NAR. NO REF. TO BE DESTROYED.

- ▲ = FD LEAD & TACK IN T.C. PER RI, TO BE DESTROYED
- RI = RECORD PER CITY OF GARDEN GROVE & INTERSECTION TIES FOR TRACT NO. 2817.
- () = RECORD PER RI
- Δ = SET L.7. & 7 LS 4743 IN T.C.

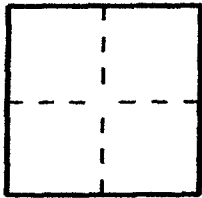
THE BEARINGS SHOWN HEREON ARE BASED UPON AN ASSUMED DATUM.

CORNER RECORD

Document Number 2007-0347 A

City of GARDEN GROVE County of ORANGE, California

Brief Legal Description E 41077 ST AT SE COR TRACT NO 2817



CORNER TYPE

- Government Corner Control
- Meander Property
- Rancho Other

Date of Survey 2/1/07

COORDINATES (Optional)

N. _____
 E. _____
 Zone _____ NAD27 NAD83
 NAD83 Epoch _____
 Elevation _____
 Vertical Datum: NGVD29 NAVD88
 Units: Metric Imperial U.S. Survey

Corner — Left as found Found and tagged Established Reestablished Rebuilt

Identification and type of corner found; Evidence used to identify or procedure used to establish or reestablish the corner:

SEE PG 2


A description of the physical condition of the monument as found and as set or reset:

SEE PG 2

SURVEYOR'S STATEMENT

This Corner Record was prepared by me or under my direction in conformance with the Professional Land Surveyors' Act on 2/19/07

Signed [Signature] P.L.S. or R.C.E. No. 4743



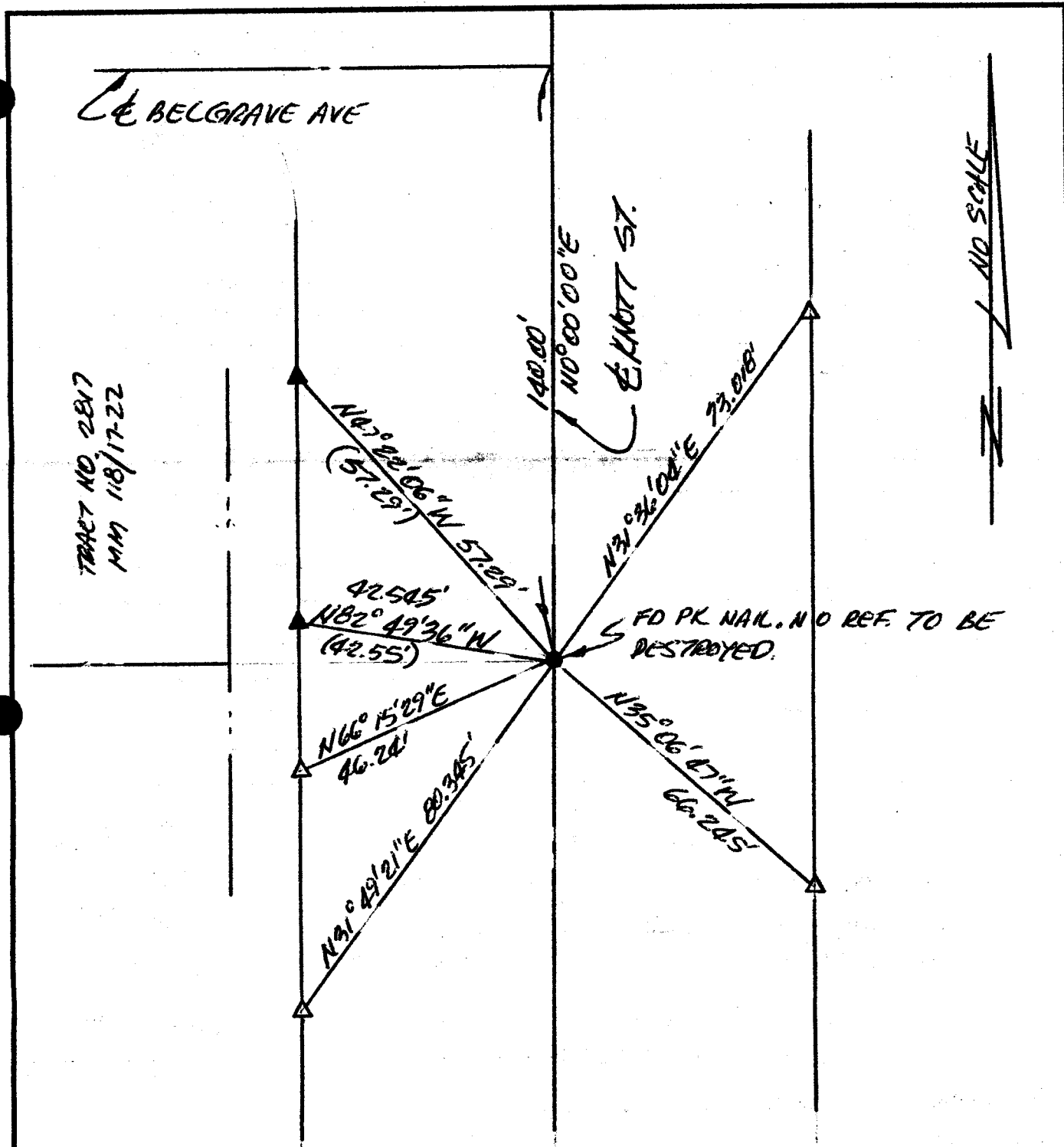
COUNTY SURVEYOR'S STATEMENT

This Corner Record was received FEB 26 2007
examined and filed MAR 22 2007

Signed [Signature] P.L.S. or R.C.E. No. 7212
Title DEPUTY COUNTY SURVEYOR



County Surveyor's Comment _____



- ▲ = FD LEAD & TACK IN T.C. PER RI, TO BE DESTROYED
- RI = RECORD PER CITY OF GARDEN GROVE & INTERSECTION TIES FOR TRACT NO. 2817.
- () = RECORD PER RI
- △ = SET L.7, & 7 LS 4743 IN T.C.

THE BEARINGS SHOWN HEREON ARE BASED UPON AN ASSUMED DATUM.

CORNER RECORD

Document Number _____

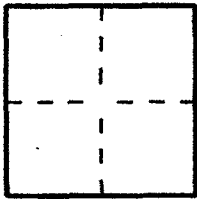
City of GARDEN GROVE

County of ORANGE

California

Brief Legal Description E 117 OF KNOTT ST @ BELGRAVE AVE.

COORDINATES (Optional)



CORNER TYPE

- Government Corner Control
- Meander Property
- Rancho Other

Date of Survey 2/1/07

N. _____
 E. _____
 Zone _____ NAD27 NAD83
 NAD83 Epoch _____
 Elevation. _____
 Vertical Datum: NGVD29 NAVD88
 Units: Metric Imperial U.S. Survey

Corner — Left as found Found and tagged Established Reestablished Rebuilt

Identification and type of corner found; Evidence used to identify or procedure used to establish or reestablish the corner:

SEE PG 2


A description of the physical condition of the monument as found and as set or reset:

SEE PG 2

SURVEYOR'S STATEMENT

This Corner Record was prepared by me or under my direction in conformance with the Professional Land Surveyors' Act on 2/1/07

Signed [Signature] P.L.S. or R.G.E. No. 4703



COUNTY SURVEYOR'S STATEMENT

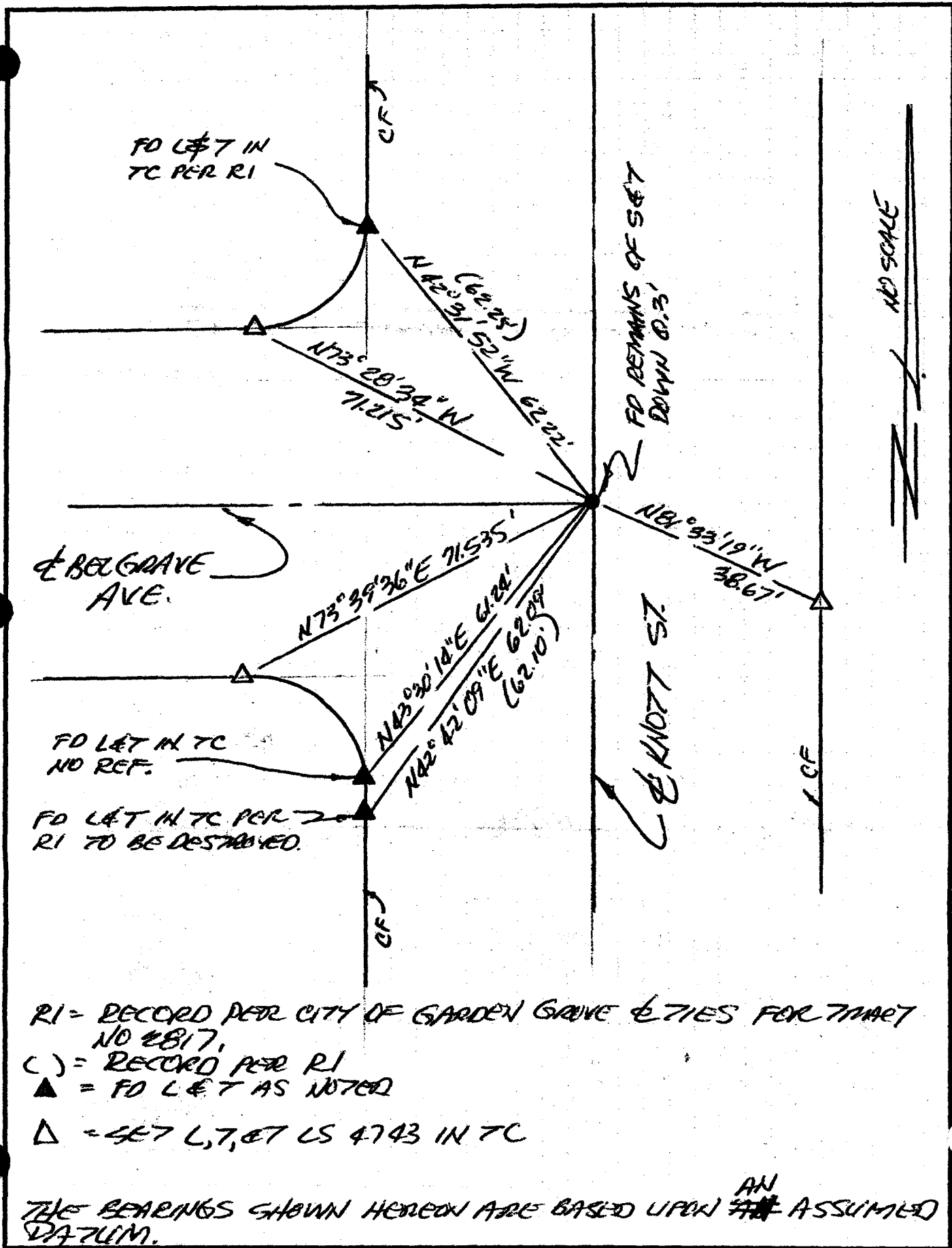
This Corner Record was received _____

examined and filed _____

Signed _____ P.L.S. or R.C.E. No. _____

Title _____

County Surveyor's Comment _____



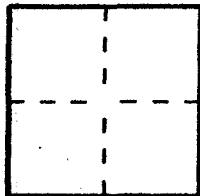
CORNER RECORD

Document Number 2007-0346 A

City of GARDEN GROVE

County of ORANGE, California

Brief Legal Description E 117 OF KNOTT ST @ BELGRAVE AVE.



CORNER TYPE

- Government Corner Control
- Meander Property
- Rancho Other

Date of Survey 2/1/07

COORDINATES (Optional)

N. _____
 E. _____
 Zone _____ NAD27 NAD83
 NAD83 Epoch _____
 Elevation _____
 Vertical Datum: NGVD29 NAVD88
 Units: Metric Imperial U.S. Survey

Corner — Left as found Found and tagged Established Reestablished Rebuilt

Identification and type of corner found; Evidence used to identify or procedure used to establish or reestablish the corner:

SEE PG 2


A description of the physical condition of the monument as found and as set or reset:

SEE PG 2

SURVEYOR'S STATEMENT

This Corner Record was prepared by me or under my direction in conformance with the Professional Land Surveyors' Act on 2/2/07

Signed [Signature] P.L.S. or R.C.E. No. 4743



COUNTY SURVEYOR'S STATEMENT

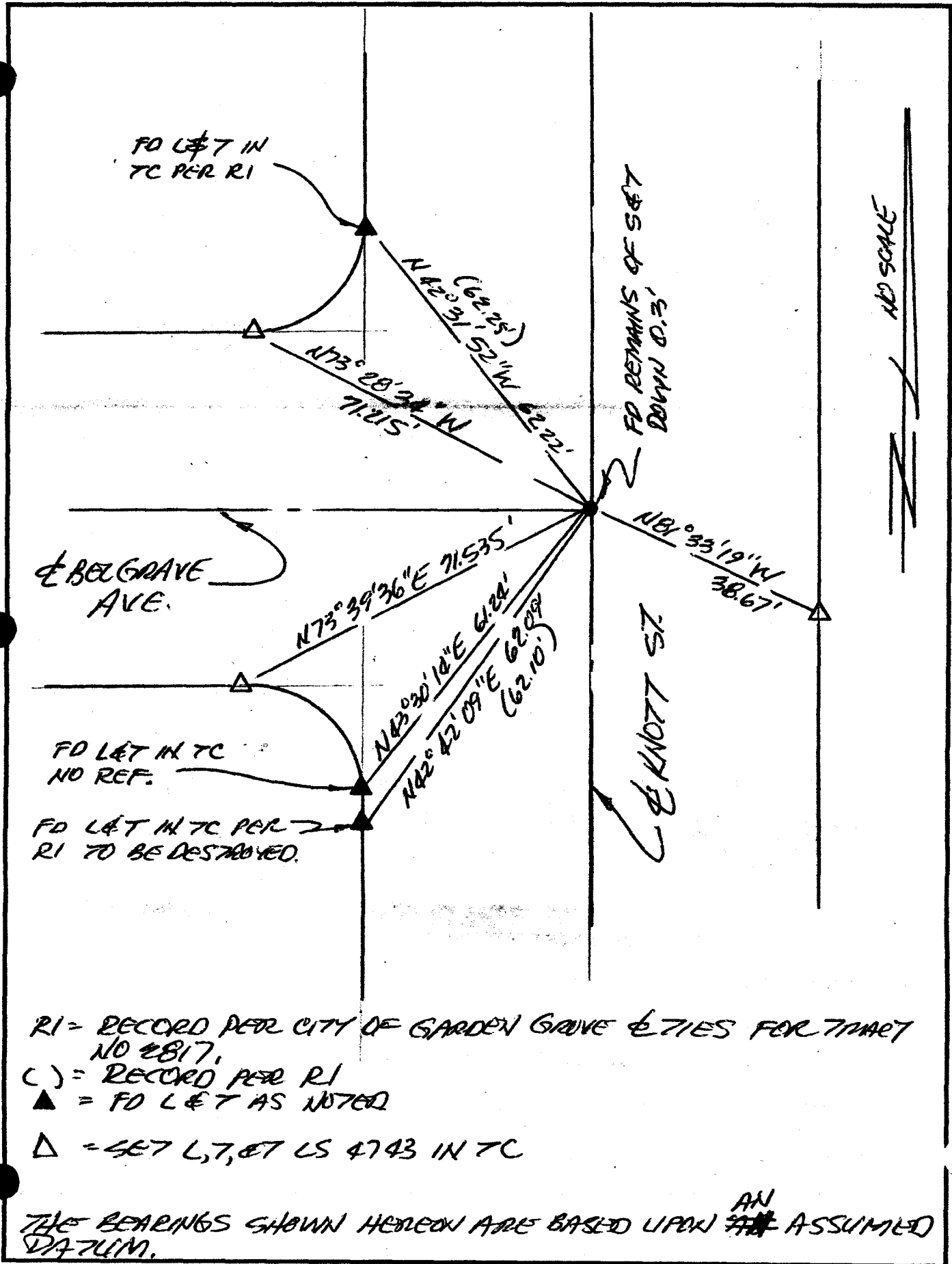
This Corner Record was received FEB 26 2007
examined and filed MAR 22 2007

Signed [Signature] P.L.S. or R.C.E. No. 7212

Title DEPUTY COUNTY SURVEYOR



County Surveyor's Comment _____

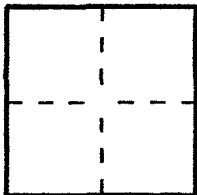


CORNER RECORD

Document Number _____

City of GARDEN GROVE County of ORANGE, California

Brief Legal Description E117 KNOTT ST. & BELGRAVE AVE



CORNER TYPE

Government Corner Control
 Meander Property
 Rancho Other
 Date of Survey 2/1/07

COORDINATES (Optional)

N. _____
 E. _____
 Zone _____ NAD27 NAD83
 NAD83 Epoch _____
 Elevation. _____
 Vertical Datum: NGVD29 NAVD88
 Units: Metric Imperial U.S. Survey

Corner — Left as found Found and tagged Established Reestablished Rebuilt

Identification and type of corner found; Evidence used to identify or procedure used to establish or reestablish the corner:

SEE PG 2


A description of the physical condition of the monument as found and as set or reset: _____

SEE PG 2

SURVEYOR'S STATEMENT

This Corner Record was prepared by me or under my direction in conformance with the Professional Land Surveyors' Act on 2/19/07

Signed [Signature] P.L.S. or R.C.E. No. 4743



COUNTY SURVEYOR'S STATEMENT

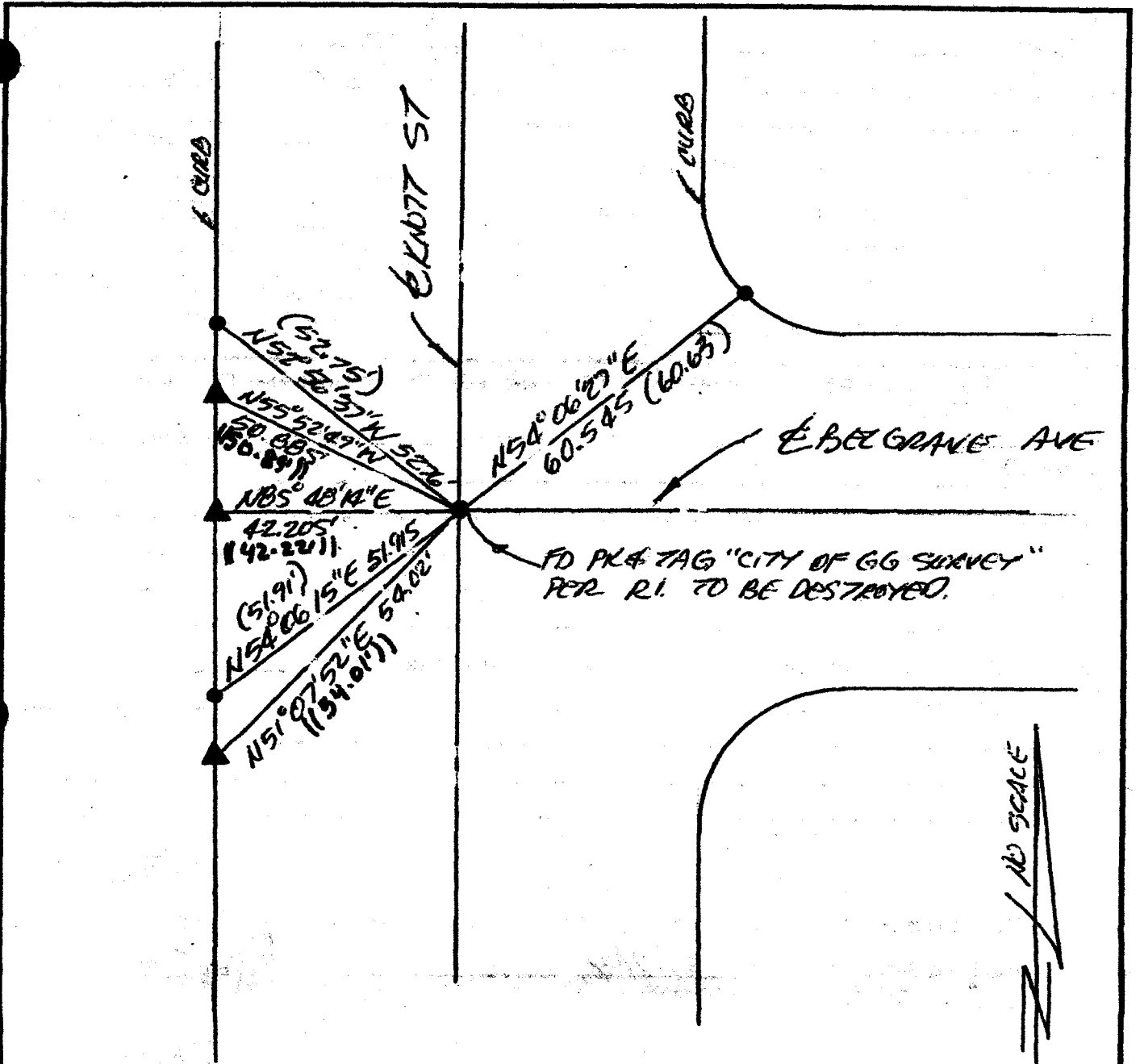
This Corner Record was received _____

examined and filed _____

Signed _____ P.L.S. or R.C.E. No. _____

Title _____

County Surveyor's Comment _____



- RI = RECORD PER CITY OF GARDEN GROVE TIE BOOK 3 PAGE 29
- () = RECORD PER RI
- = FD L77 "GARDEN GROVE SURVEY" IN TC PER RI UNLESS NOTED OTHERWISE
- ▲ = FD L77 LS 5411 IN TC PER CR 2007-0099
- () = Record per CR 2007-0099

THE BEARINGS SHOWN HEREON ARE BASED UPON AN ASSUMED DATUM.

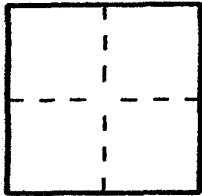
CORNER RECORD

Document Number 2007-0345 A

City of GARDEN GROVE County of ORANGE, California

Brief Legal Description 4171 KNOTT ST. & BELGRADE AVE

COORDINATES (Optional)



CORNER TYPE

- Government Corner Control
- Meander Property
- Rancho Other

Date of Survey 2/1/07

N. _____
 E. _____
 Zone _____ NAD27 NAD83
 NAD83 Epoch _____
 Elevation _____
 Vertical Datum: NGVD29 NAVD88
 Units: Metric Imperial U.S. Survey

Corner — Left as found Found and tagged Established Reestablished Rebuilt

Identification and type of corner found; Evidence used to identify or procedure used to establish or reestablish the corner:

SEE PG 2

A description of the physical condition of the monument as found and as set or reset:

SEE PG 2

SURVEYOR'S STATEMENT

This Corner Record was prepared by me or under my direction in conformance with the Professional Land Surveyors' Act on 2/19/07

Signed [Signature] P.L.S. or R.C.E. No. 4743



COUNTY SURVEYOR'S STATEMENT

This Corner Record was received FEB 26 2007

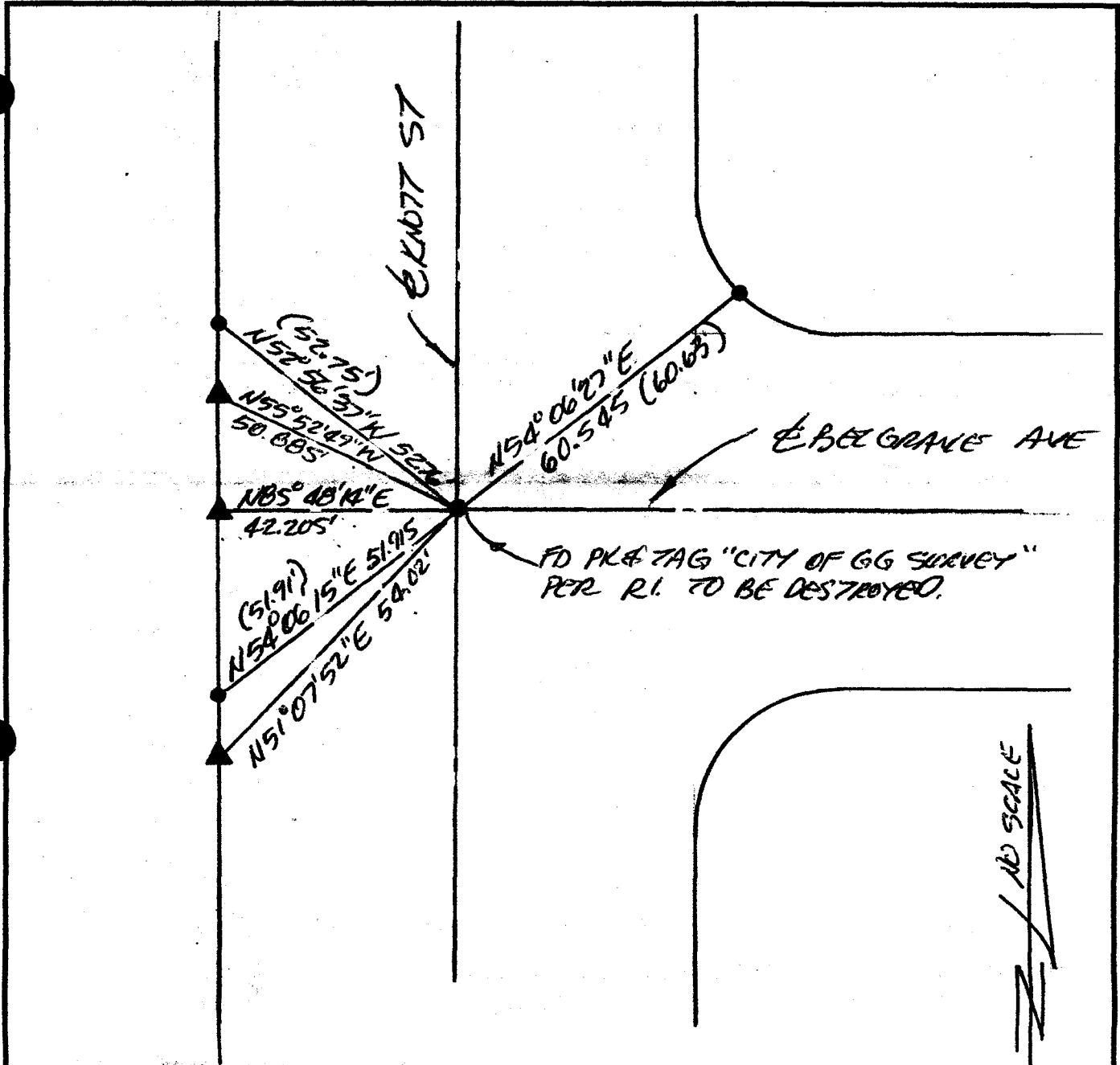
examined and filed MAR 22 2007

Signed [Signature] P.L.S. or R.C.E. No. 7212

Title DEPUTY COUNTY SURVEYOR



County Surveyor's Comment _____



- RI = RECORD PER CITY OF GARDEN GROVE TIE BOOK 3 PAGE 29
- () = RECORD PER RI
- = FD L77 "GARDEN GROVE SURVEY" IN 7C PER RI UNLESS NOTED OTHERWISE
- ▲ = FD L77 LS 5411 IN 7C NO REF.

THE BEARINGS SHOWN HEREON ARE BASED UPON AN ASSUMED DATUM.

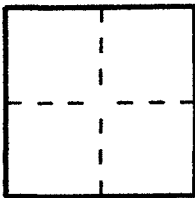
CORNER RECORD

Document Number _____

City of GARDEN GROVE County of ORANGE, California

Brief Legal Description E OF KNOTT ST 723'± SOUTH OF E CHAPMAN AVE.

COORDINATES (Optional)



CORNER TYPE

Government Corner Control
 Meander Property
 Rancho Other
 Date of Survey 2/1/07

N. _____
 E. _____
 Zone _____ NAD27 NAD83
 NAD83 Epoch _____
 Elevation _____
 Vertical Datum: NGVD29 NAVD88
 Units: Metric Imperial U.S. Survey

Corner — Left as found Found and tagged Established Reestablished Rebuilt

Identification and type of corner found; Evidence used to identify or procedure used to establish or reestablish the corner:

SEE PG 2


A description of the physical condition of the monument as found and as set or reset:

SEE PG 2

SURVEYOR'S STATEMENT

This Corner Record was prepared by me or under my direction in conformance with the Professional Land Surveyors' Act on 2/19/07

Signed B. Hall P.L.S. or R.C.E. No. 4743



COUNTY SURVEYOR'S STATEMENT


This Corner Record was received _____

examined and filed _____

Signed _____ P.L.S. or R.C.E. No. _____

Title _____

County Surveyor's Comment _____



- RI = RECORD PER CITY OF GARDEN GROVE TIES FOR TRACT NO 4015 MM 140/46-47.
- () = RECORD PER RI
- = FD REMAINS OF SPIKE SHAFT DN 0.3'
- ▲ = FD LET IN 7C PER RI

THE BEARINGS SHOWN HEREON ARE BASED UPON AN ASSUMED DATUM.

CORNER RECORD

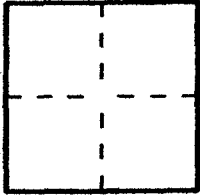
Document Number 2007-0344 A

City of GARDEN GROVE

County of ORANGE, California

Brief Legal Description E OF KNOTT ST 723'± SOUTH OF E CHAPMAN AVE.

COORDINATES (Optional)



CORNER TYPE

- Government Corner Control
- Meander Property
- Rancho Other

Date of Survey 2/1/07

N. _____
 E. _____
 Zone NAD27 NAD83
 NAD83 Epoch _____
 Elevation _____
 Vertical Datum: NGVD29 NAVD88
 Units: Metric Imperial U.S. Survey

Corner — Left as found Found and tagged Established Reestablished Rebuilt

Identification and type of corner found; Evidence used to identify or procedure used to establish or reestablish the corner:

SEE PG 2


A description of the physical condition of the monument as found and as set or reset: _____

SEE PG 2

SURVEYOR'S STATEMENT

This Corner Record was prepared by me or under my direction in conformance with the Professional Land Surveyors' Act on 2/19/07

Signed B. Hall P.L.S. or R.C.E. No. 4743




COUNTY SURVEYOR'S STATEMENT

This Corner Record was received FEB 26 2007

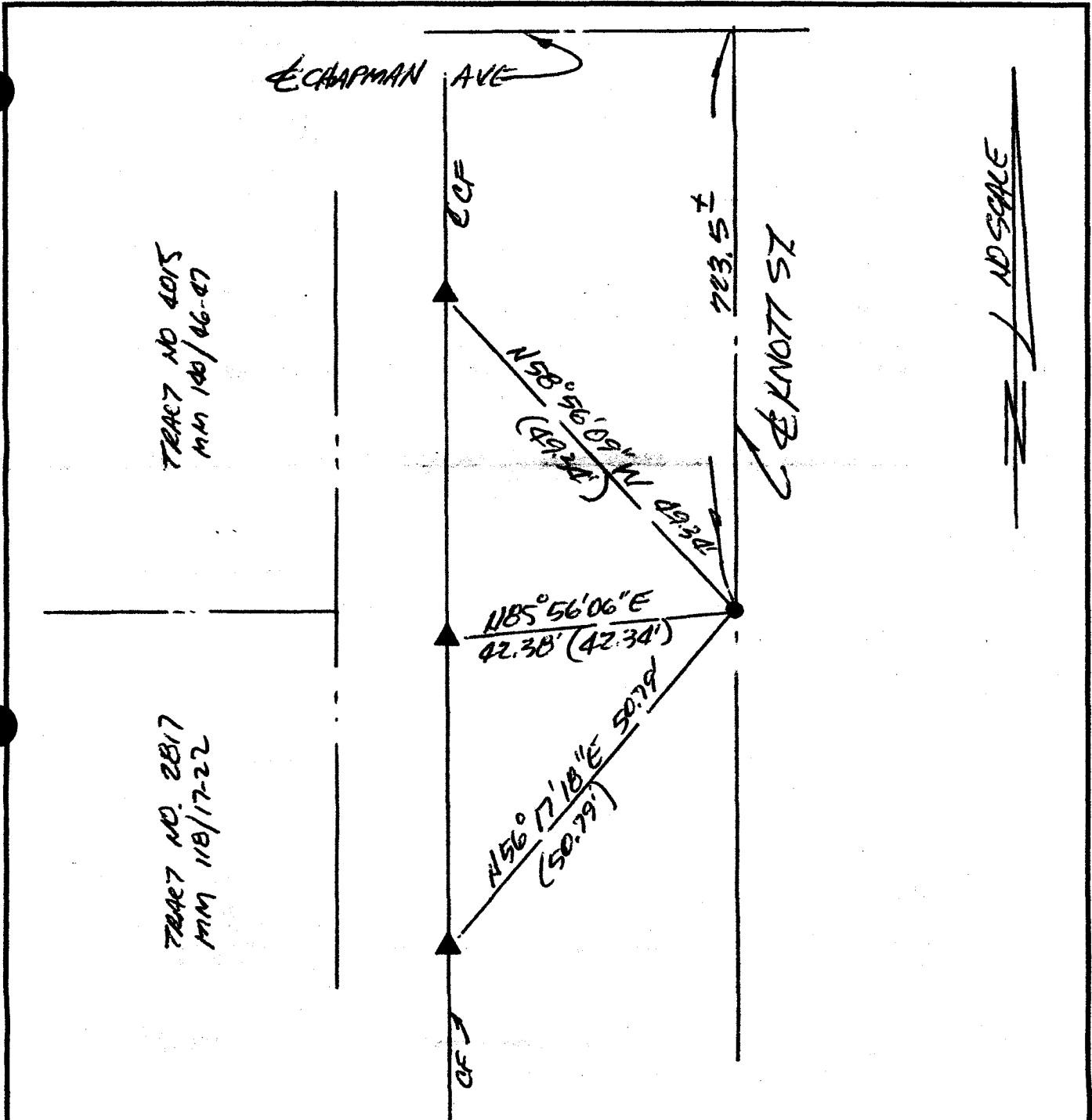
examined and filed MAR 22 2007

Signed J.C. Hornecker P.L.S. or R.C.E. No. 7212

Title DEPUTY COUNTY SURVEYOR



County Surveyor's Comment _____



- RI = RECORD PER CITY OF GARDEN (GROVE TIES FOR TRACT NO 4015 MM 140/46-47)
- () = RECORD PER RI
- = FD REMAINS OF SPIRE SHAFT DN 0.3'
- ▲ = FD LET IN 7C PER RI

THE BEARINGS SHOWN HEREON ARE BASED UPON AN ASSUMED DATUM.

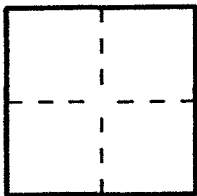
CORNER RECORD

Document Number _____

City of GARDEN GROVE County of ORANGE, California

Brief Legal Description KNOTT ST 175' SOUTH OF CHAPMAN AVE.

COORDINATES (Optional)



CORNER TYPE

Government Corner Control
 Meander Property
 Rancho Other
 Date of Survey 2/1/07

N. _____
 E. _____
 Zone _____ NAD27 NAD83
 NAD83 Epoch _____
 Elevation _____
 Vertical Datum: NGVD29 NAVD88
 Units: Metric Imperial U.S. Survey

Corner — Left as found Found and tagged Established Reestablished Rebuilt

Identification and type of corner found; Evidence used to identify or procedure used to establish or reestablish the corner:

SEE PG 2.


A description of the physical condition of the monument as found and as set or reset:

SEE PG 2.

SURVEYOR'S STATEMENT

This Corner Record was prepared by me or under my direction in conformance with the Professional Land Surveyors' Act on 2/19/07

Signed [Signature] P.L.S. or R.C.E. No. 4743



COUNTY SURVEYOR'S STATEMENT

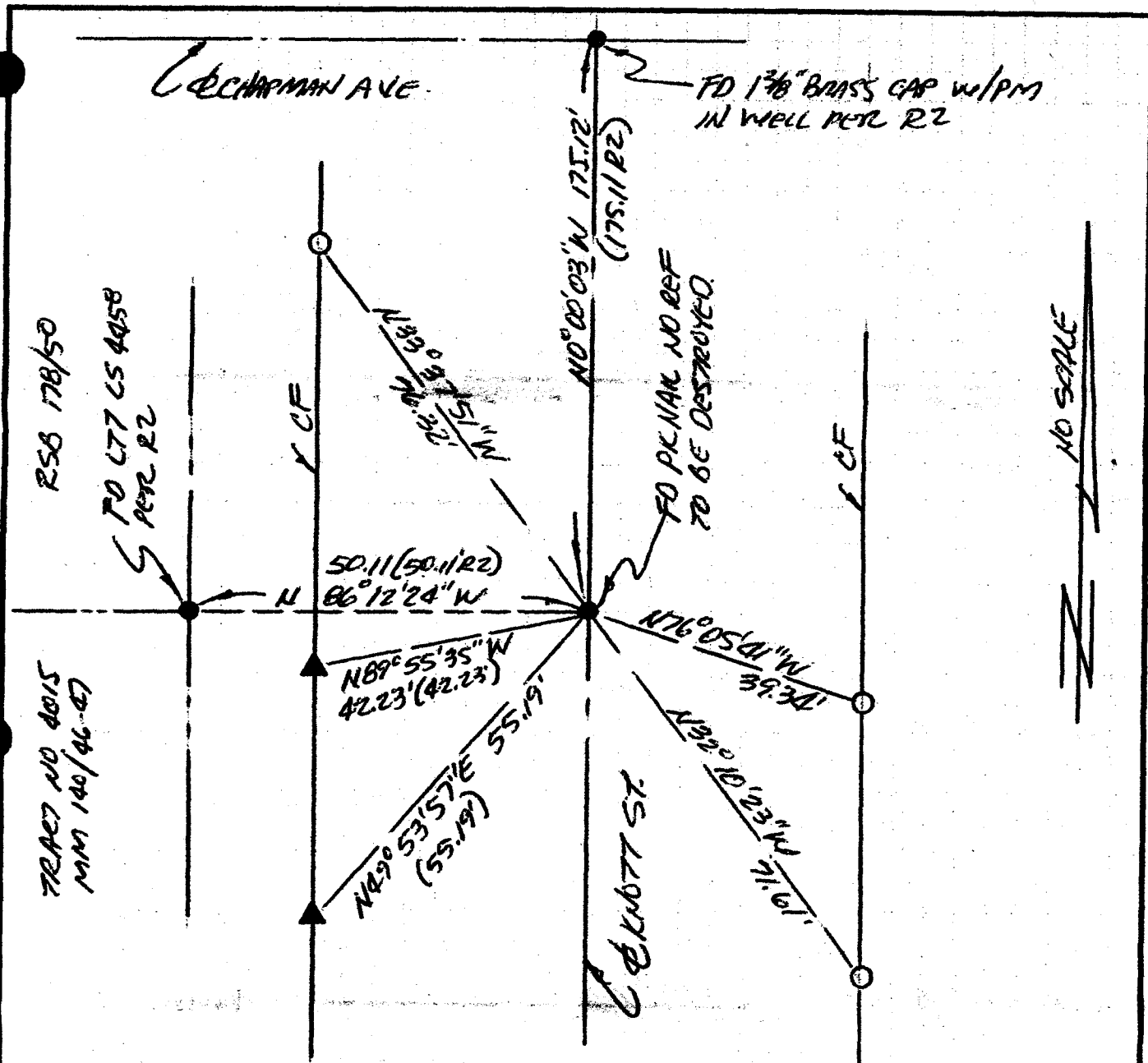
This Corner Record was received _____

examined and filed _____

Signed _____ P.L.S. or R.C.E. No. _____

Title _____

County Surveyor's Comment _____



R1 = RECORD PER CITY OF GARDEN GROVE TIES FOR TRACT NO 4015.

R2 = RECORD PER RSB 178/50

- () = RECORD PER R1 UNLESS OTHERWISE NOTED.
- = FD MONUMENT AS NOTED.
- ▲ = FD LEAD & TACK IN TC PER R1 TO BE DESTROYED.
- = SET L7&7 IN TC STAMPED LS 4743.

THE BEARINGS SHOWN ARE BASED UPON AN ASSUMED DATUM.

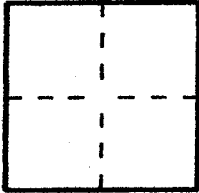
CORNER RECORD

Document Number 2007-0343 A

City of GARDEN GROVE County of ORANGE, California

Brief Legal Description E 175' SOUTH OF CHAPMAN AVE.

COORDINATES (Optional)



CORNER TYPE

- Government Corner Control
- Meander Property
- Rancho Other

Date of Survey 2/1/07

N. _____
 E. _____
 Zone _____ NAD27 NAD83
 NAD83 Epoch _____
 Elevation _____
 Vertical Datum: NGVD29 NAVD88
 Units: Metric Imperial U.S. Survey

Corner — Left as found Found and tagged Established Reestablished Rebuilt

Identification and type of corner found; Evidence used to identify or procedure used to establish or reestablish the corner.

SEE PG 2.


A description of the physical condition of the monument as found and as set or reset:

SEE PG 2.

SURVEYOR'S STATEMENT

This Corner Record was prepared by me or under my direction in conformance with the Professional Land Surveyors' Act on 2/19/07

Signed [Signature] P.L.S. or R.C.E. No. 4743



COUNTY SURVEYOR'S STATEMENT

This Corner Record was received FEB 26 2007

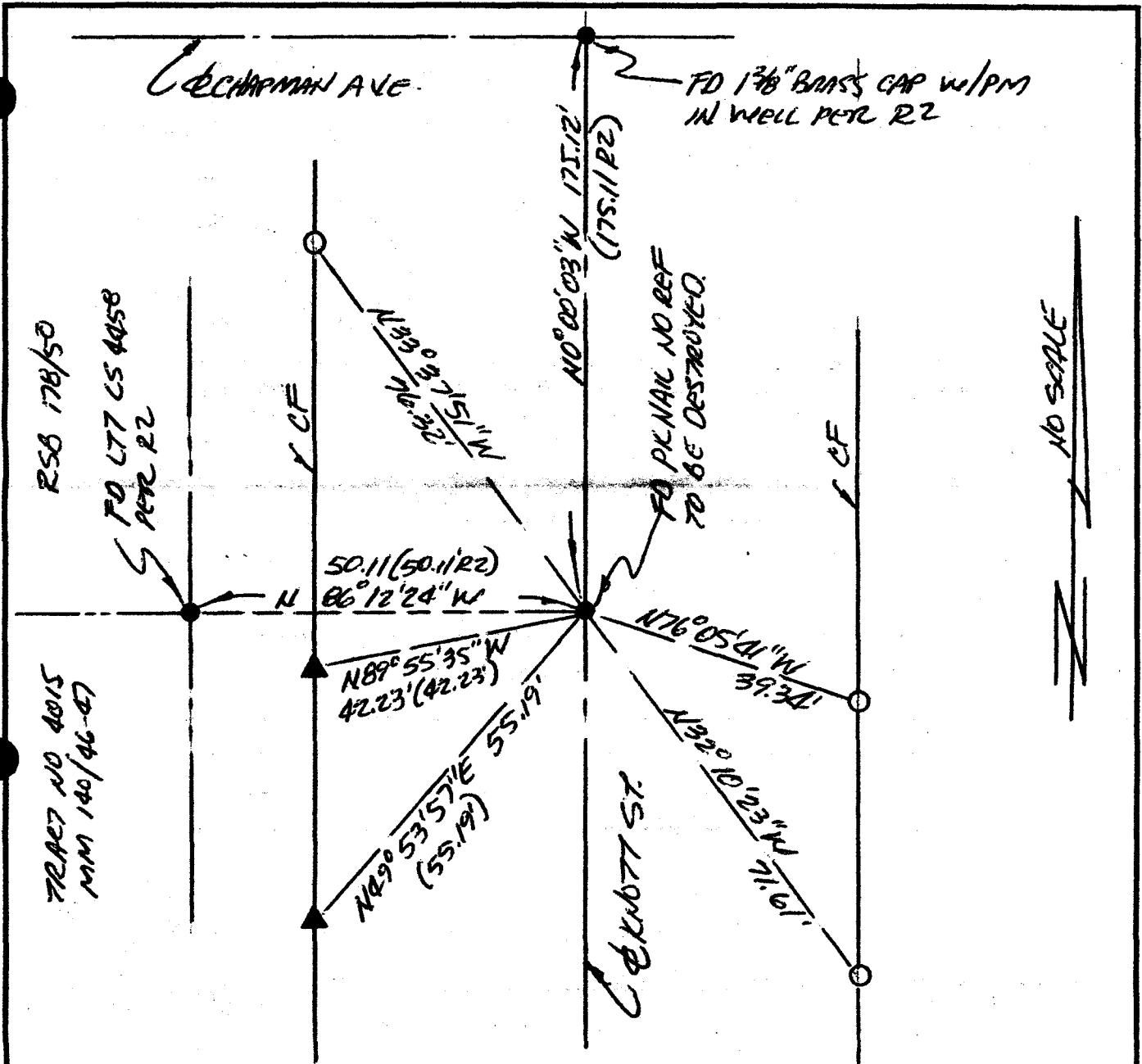
examined and filed MAR 22 2007

Signed [Signature] P.L.S. or R.C.E. No. 7212

Title DEPUTY COUNTY SURVEYOR



County Surveyor's Comment _____



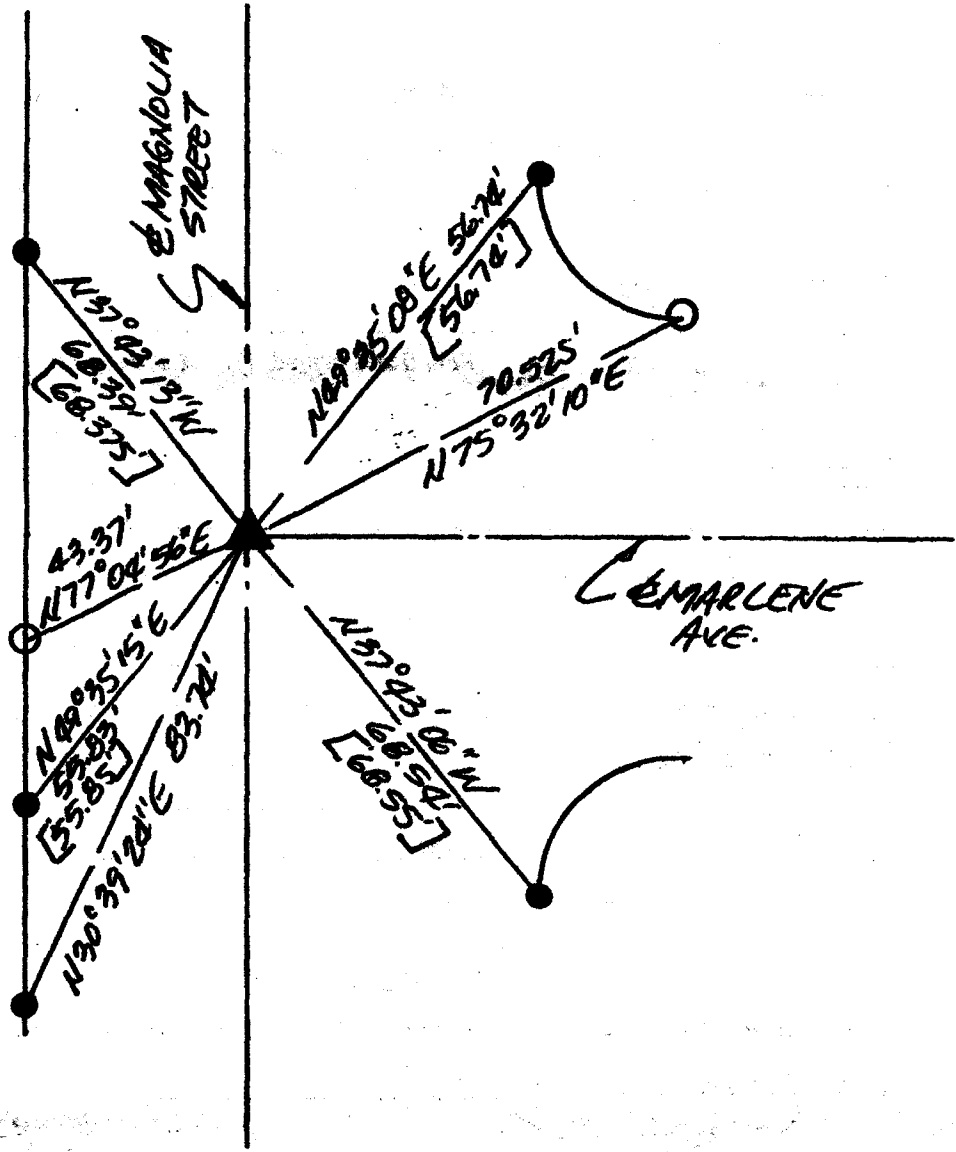
R1 = RECORD PER CITY OF GARDEN GROVE TIES FOR TRACT NO 4015.

R2 = RECORD PER R5B 178/50

- () = RECORD PER R1 UNLESS OTHERWISE NOTED.
- = FD MONUMENT AS NOTED.
- ▲ = FD LEAD & TACK IN TC PER R1 TO BE DESTROYED.
- = SET L747 IN TC STAMPED LS 4743.

THE BEARINGS SHOWN ARE BASED UPON AN ASSUMED DATUM.

10 SCALE



- ▲ = INT. FD PK & CITY OF GARDEN GROVE SURVEY DEPT. WASHER, ~~NO REF~~ PER CITY OF GG 71E BOOK NO. 8 PG 81.
- = FD L77 CITY OF GARDEN GROVE SURVEY RP IN TC, ~~NO REF.~~ PER CITY OF GG 71E BOOK NO. 8 PG 81.
- = SET L77 LS 4743 IN TC.

THE BEARINGS SHOWN HEREON ARE BASED UPON AN ASSUMED DATUM

[] = RECORD PER CITY OF GG 71E BOOK NO. 8 PG 81.

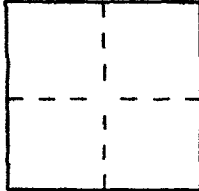
CORNER RECORD

Document Number 2007-0005 A

City of Garden Grove County of ORANGE, California

Brief Legal Description INT. MAGNOLIA STREET @ MARLENE AV.

COORDINATES (Optional)



CORNER TYPE

- Government Corner Control
- Meander Property
- Rancho Other

Date of Survey 12/27/06

N. _____
 E. _____
 Zone _____ NAD27 NAD83 Epoch _____
 Elev. _____
 Vert. Datum: NGVD29 NAVD83
 Meas. Units: Metric Imperial
 U.S. Survey foot

Corner — Left as found Found and tagged Established Reestablished Rebuilt

Identification and type of corner found; Evidence used to identify or procedure used to establish or reestablish the corner.

SEE PG 2


A description of the physical condition of the monument as found and as set or reset:

SEE PG 2

SURVEYOR'S STATEMENT

This Corner Record was prepared by me or under my direction in conformance with the Land Surveyor's Act on 12/30/06

Signed [Signature] L.S. or R.C.E. No. 4743



COUNTY SURVEYOR'S STATEMENT

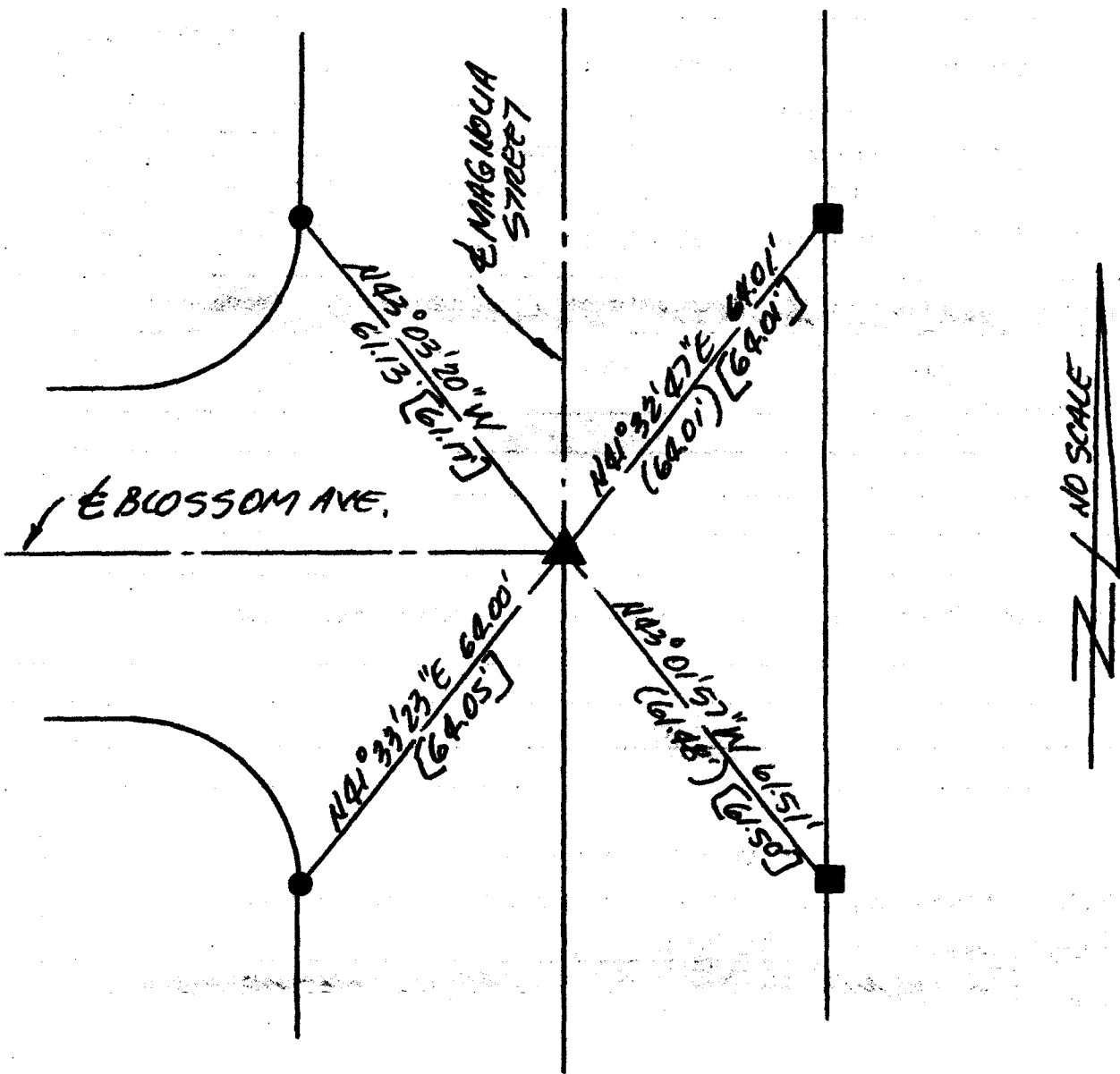
This Corner Record was received JAN 12 2007

and examined and filed MAY 14 2007

Signed [Signature] L.S. or R.C.E. No. 7212
Title DEPUTY COUNTY SURVEYOR



County Surveyor's Comment _____



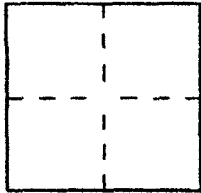
- = FD LTT "GARDEN GROVE SURVEY RP" IN T.C. ~~NO~~ PER CITY OF GG TIE BOOK NO. 8 PG 83.
 - ▲ = FD PK & WASHER "CITY OF GARDEN GROVE SURVEY DEPT" PER ~~NO~~ CITY OF GG TIE BOOK NO. 8 PG 83.
 - = FD RANGING & TAG "STATE OF CALIFORNIA DIV OF HWYS" IN T.C. PER ADR039C PG 0203.
 - () = RECORD PER ADR039C PG 0203.
 - [] = RECORD PER CITY OF GG TIE BOOK NO. 8 PG 83.
- THE BEARINGS SHOWN HEREON ARE BASED UPON AN ASSUMED DATUM.

CORNER RECORD

Document Number 2007-0004 A

City of GARDEN GROVE County of ORANGE, Califor

Brief Legal Description E117 MAGNOLIA STREET & BLOSSOM AVE.



CORNER TYPE

- Government Corner Control
- Meander Property
- Rancho Other

Date of Survey 12/27/06

COORDINATES (Optional)

N. _____
 E. _____
 Zone _____ NAD27 NAD83
 NAD83 Epoch _____
 Elev. _____
 Vert. Datum: NGVD29 NAVD83
 Meas. Units: Metric Imperia
 U.S. Survey foot

Corner — Left as found Found and tagged Established Reestablished Rebuilt

Identification and type of corner found; Evidence used to identify or procedure used to establish or reestablish the corner:

SEE PG 2.


A description of the physical condition of the monument as found and as set or reset:

SEE PG 2

SURVEYOR'S STATEMENT

This Corner Record was prepared by me or under my direction in conformance with the Land Surveyor's Act on 12/27/06


Signed [Signature] L.S. or R.C.E. No. 4743



COUNTY SURVEYOR'S STATEMENT

This Corner Record was received JAN 12 2007 and examined and filed MAY 14 2007

Signed [Signature] L.S. or R.C.E. No. 7212
 Title DEPUTY COUNTY SURVEYOR



County Surveyor's Comment _____

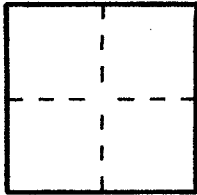
CORNER RECORD

Document Number _____

City of GARDEN GROVE County of ORANGE, California

Brief Legal Description E 1/2 GARDEN GROVE BLVD @ TAFT ST.

COORDINATES (Optional)



CORNER TYPE

Government Corner Control
 Meander Property
 Rancho Other
 Date of Survey 2/20/07

N. _____
 E. _____
 Zone _____ NAD27 NAD83
 NAD83 Epoch _____
 Elevation _____
 Vertical Datum: NGVD29 NAVD88
 Units: Metric Imperial U.S. Survey

Corner — Left as found Found and tagged Established Reestablished Rebuilt

Identification and type of corner found; Evidence used to identify or procedure used to establish or reestablish the corner:

SEE PG 2

A description of the physical condition of the monument as found and as set or reset:

SEE PG 2

SURVEYOR'S STATEMENT

This Corner Record was prepared by me or under my direction in conformance with the Professional Land Surveyors' Act on 2/21/07

Signed [Signature] P.L.S. or R.C.E. No. 4743



COUNTY SURVEYOR'S STATEMENT

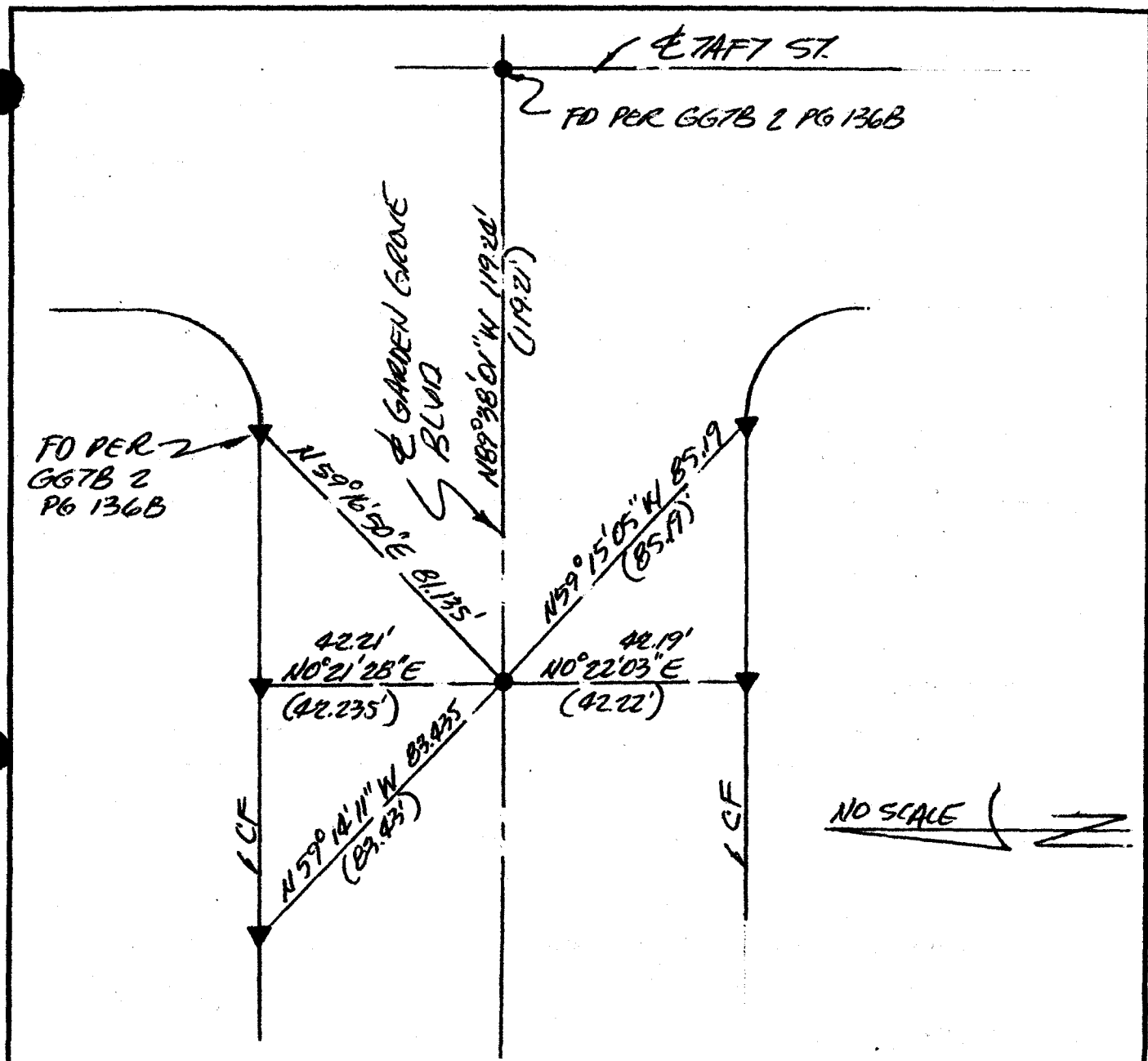
This Corner Record was received _____

examined and filed _____

Signed _____ P.L.S. or R.C.E. No. _____

Title _____

County Surveyor's Comment _____



- RI = RECORD PER CITY OF GARDEN GROVE TIE BOOK 3 PG 108A.
- () = RECORD PER RI
- GGTB = CITY OF GARDEN GROVE TIE BOOK
- = FD PK & WASHER "CITY OF GARDEN GROVE PER RI UNLESS OTHERWISE NOTED."
- ▼ = FD LTT "GARDEN GROVE SURVEY" PER RI UNLESS OTHERWISE NOTED. IN T.C.

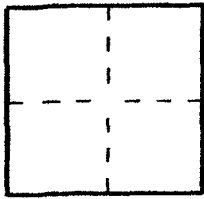
THE BEARINGS SHOWN ARE BASED UPON AN ASSUMED DATUM

CORNER RECORD

Document Number 2007-0403 A

City of GARDEN GROVE County of ORANGE, California

Brief Legal Description E1N7 GARDEN GROVE BLVD @ TAFT ST.



CORNER TYPE

Government Corner Control
Meander Property
Rancho Other
Date of Survey 2/20/07

COORDINATES (Optional)

N. _____
E. _____
Zone _____ NAD27 NAD83
NAD83 Epoch _____
Elevation _____
Vertical Datum: NGVD29 NAVD88
Units: Metric Imperial U.S. Survey

Corner — Left as found Found and tagged Established Reestablished Rebuilt

Identification and type of corner found; Evidence used to identify or procedure used to establish or reestablish the corner:

SEE PG 2

A description of the physical condition of the monument as found and as set or reset:

SEE PG 2

SURVEYOR'S STATEMENT

This Corner Record was prepared by me or under my direction in conformance with the Professional Land Surveyors' Act on 2/21/07


Signed [Signature] P.L.S. or R.C.E. No. 4743



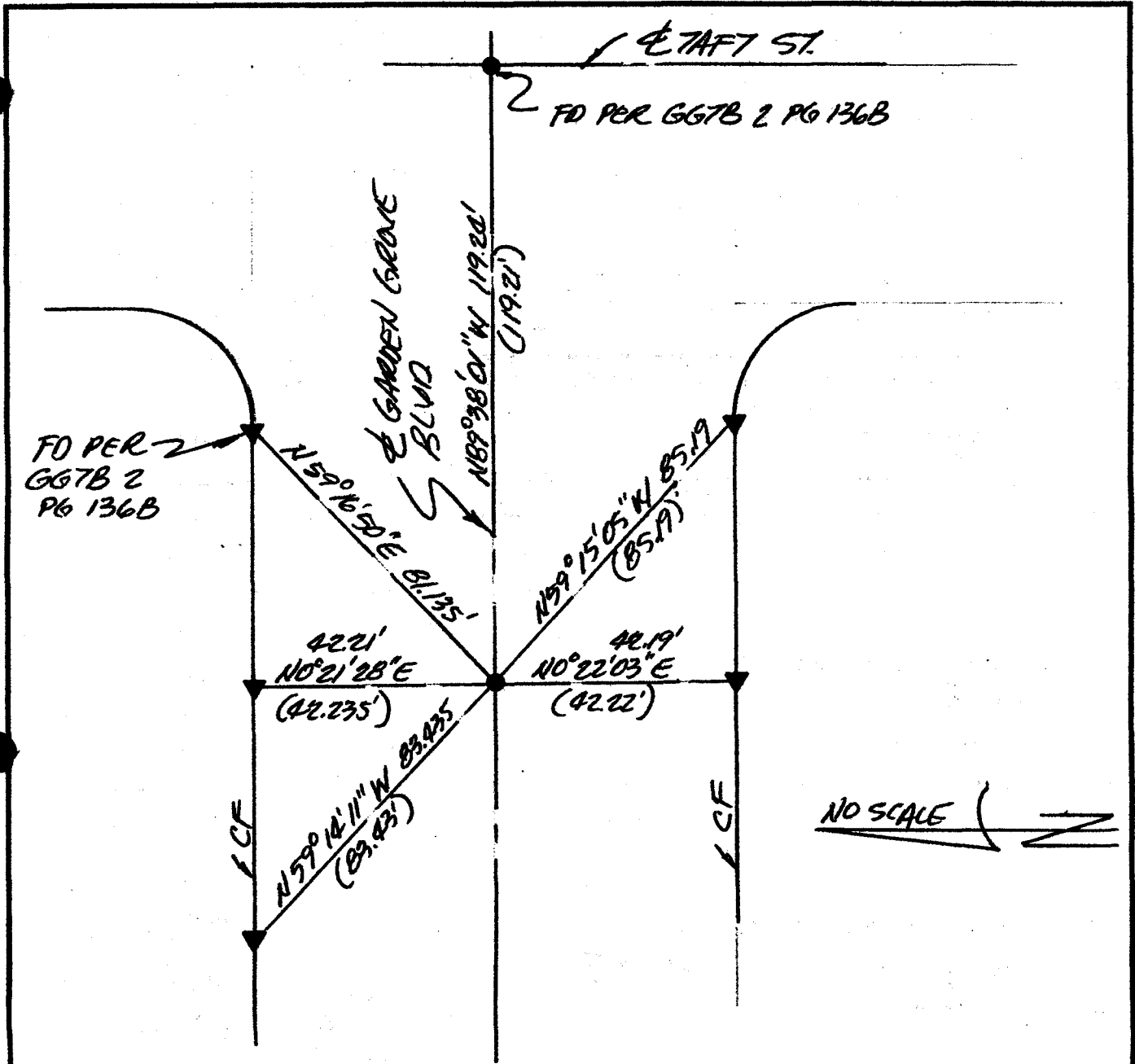
COUNTY SURVEYOR'S STATEMENT

This Corner Record was received MAR 05 2007
examined and filed APR 13 2007

Signed [Signature] P.L.S. or R.C.E. No. 7212
Title DEPUTY COUNTY SURVEYOR



County Surveyor's Comment _____



NO SCALE

- RI = RECORD PER CITY OF GARDEN GROVE TIE BOOK 3 PG 108A.
- () = RECORD PER RI
- GGTB = CITY OF GARDEN GROVE TIE BOOK
- = FD PK & WASHER "CITY OF GARDEN GROVE PER RI UNLESS OTHERWISE NOTED."
- ▼ = FD LTT "GARDEN GROVE SURVEY" PER RI UNLESS OTHERWISE NOTED. IN 7.C.

THE BEARINGS SHOWN ARE BASED UPON AN ASSUMED DATUM

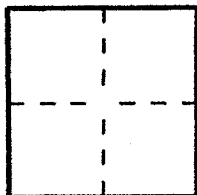
CORNER RECORD

Document Number _____

City of GARDEN GROVE County of ORANGE, California

Brief Legal Description E117 OF GARDEN GROVE BLVD (OLD) @ TAFT ST @ GROVE AVE.

COORDINATES (Optional)



CORNER TYPE

Government Corner Control
 Meander Property
 Rancho Other
 Date of Survey 2/20/07

N. _____
 E. _____
 Zone _____ NAD27 NAD83
 NAD83 Epoch _____
 Elevation _____
 Vertical Datum: NGVD29 NAVD88
 Units: Metric Imperial U.S. Survey

Corner — Left as found Found and tagged Established Reestablished Rebuilt

Identification and type of corner found; Evidence used to identify or procedure used to establish or reestablish the corner:

SEE PG 2


A description of the physical condition of the monument as found and as set or reset:

SEE PG 2

SURVEYOR'S STATEMENT

This Corner Record was prepared by me or under my direction in conformance with the Professional Land Surveyors' Act on 2/21/07

Signed [Signature] P.L.S. or R.C.E. No. 4743



COUNTY SURVEYOR'S STATEMENT

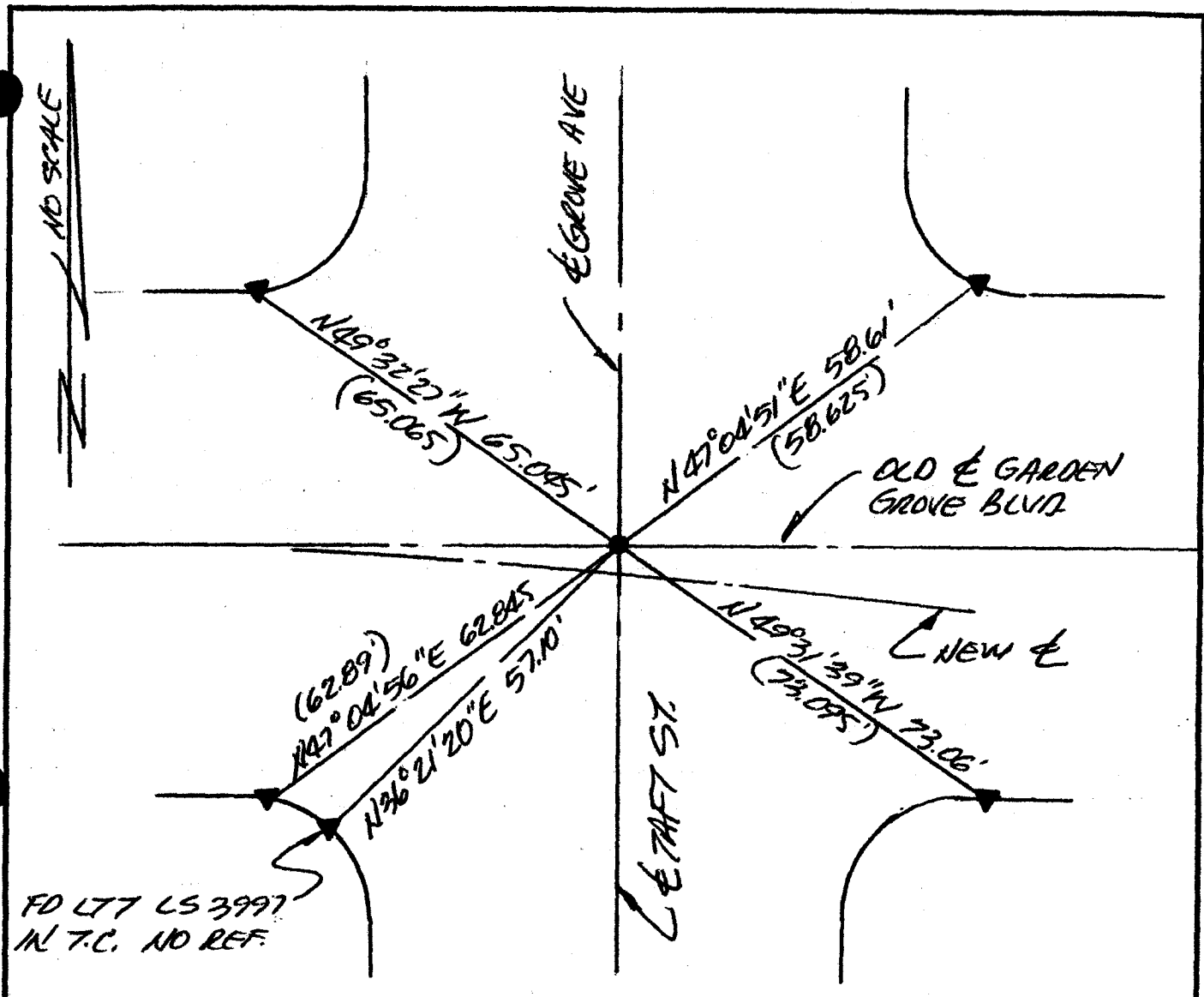
This Corner Record was received _____

examined and filed _____

Signed _____ P.L.S. or R.C.E. No. _____

Title _____

County Surveyor's Comment _____



FD LTT LS 3997
 IN T.C. NO REF.

RI = RECORD PER CITY OF GARDEN GROVE TIE BOOK 2 PG 136 B.

() = RECORD PER RI

▼ = FD LTT "GARDEN GROVE SURVEY" IN TC PER RI

● = FD PK & CITY OF GARDEN GROVE WASTER PER RI.

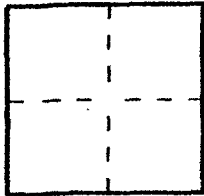
THE BEARINGS SHOWN HEREON ARE BASED UPON AN ASSUMED DATUM.

CORNER RECORD

Document Number 2007-0402 A

City of GARDEN GROVE County of ORANGE, California

Brief Legal Description E117 OF GARDEN GROVE BLVD (OLD) & TAF7 ST GROVE AVE.



CORNER TYPE

Government Corner Control
 Meander Property
 Rancho Other
 Date of Survey 2/20/07

COORDINATES (Optional)

N. _____
 E. _____
 Zone _____ NAD27 NAD83
 NAD83 Epoch _____
 Elevation. _____
 Vertical Datum: NGVD29 NAVD88
 Units: Metric Imperial U.S. Survey

Corner — Left as found Found and tagged Established Reestablished Rebuilt

Identification and type of corner found; Evidence used to identify or procedure used to establish or reestablish the corner:

SEE PG 2


A description of the physical condition of the monument as found and as set or reset:

SEE PG 2

SURVEYOR'S STATEMENT

This Corner Record was prepared by me or under my direction in conformance with the Professional Land Surveyors' Act on 2/21/07


Signed [Signature] P.L.S. or R.C.E. No. 4743



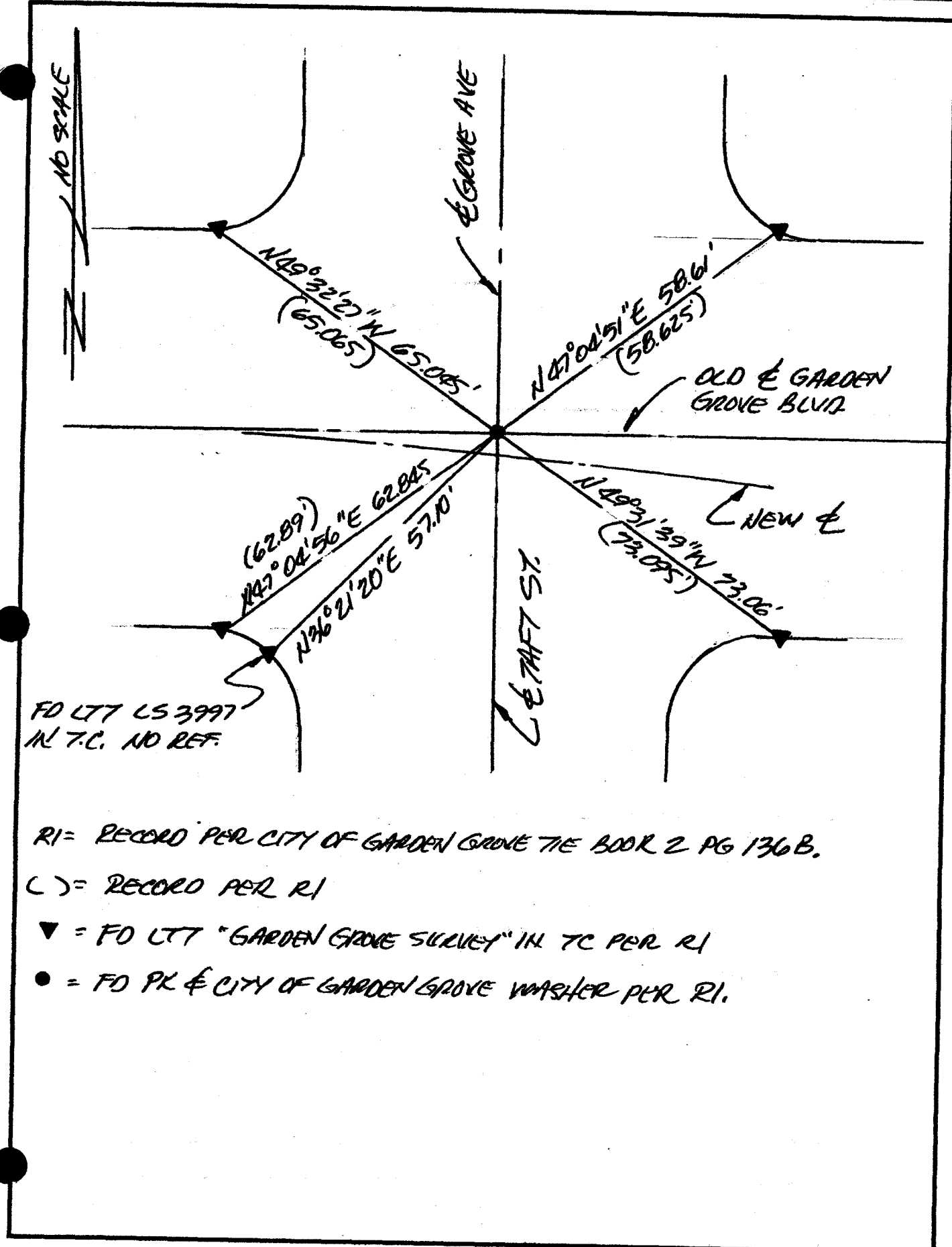
COUNTY SURVEYOR'S STATEMENT

This Corner Record was received MAR 05 2007
examined and filed APR 13 2007

Signed [Signature] P.L.S. or R.C.E. No. 7212
Title DEPUTY COUNTY SURVEYOR



County Surveyor's Comment _____



RI = RECORD PER CITY OF GARDEN GROVE TIE BOOK 2 PG 136B.

() = RECORD PER RI

▼ = FD LTT "GARDEN GROVE SURVEY" IN TC PER RI

● = FD PK & CITY OF GARDEN GROVE WASHER PER RI.

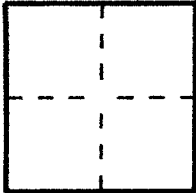
CORNER RECORD

Document Number _____

City of GARDEN GROVE County of ORANGE, California

Brief Legal Description 4 CONSTY GARDEN GROVE BLVD A7 PRE 139'±
EAST OF 4 TAFT ST.

COORDINATES (Optional)



CORNER TYPE

Government Corner Control
Meander Property
Rancho Other
Date of Survey 2/20/07

N. _____
E. _____
Zone _____ NAD27 NAD83
NAD83 Epoch _____
Elevation _____
Vertical Datum: NGVD29 NAVD88
Units: Metric Imperial U.S. Survey

Corner — Left as found Found and tagged Established Reestablished Rebuilt

Identification and type of corner found; Evidence used to identify or procedure used to establish or reestablish the corner:

SEE PG 2

A description of the physical condition of the monument as found and as set or reset:

SEE PG 2

SURVEYOR'S STATEMENT

This Corner Record was prepared by me or under my direction in conformance with the Professional Land Surveyors' Act on 2/20/07

Signed [Signature] P.L.S. or R.C.E. No. 4743



COUNTY SURVEYOR'S STATEMENT

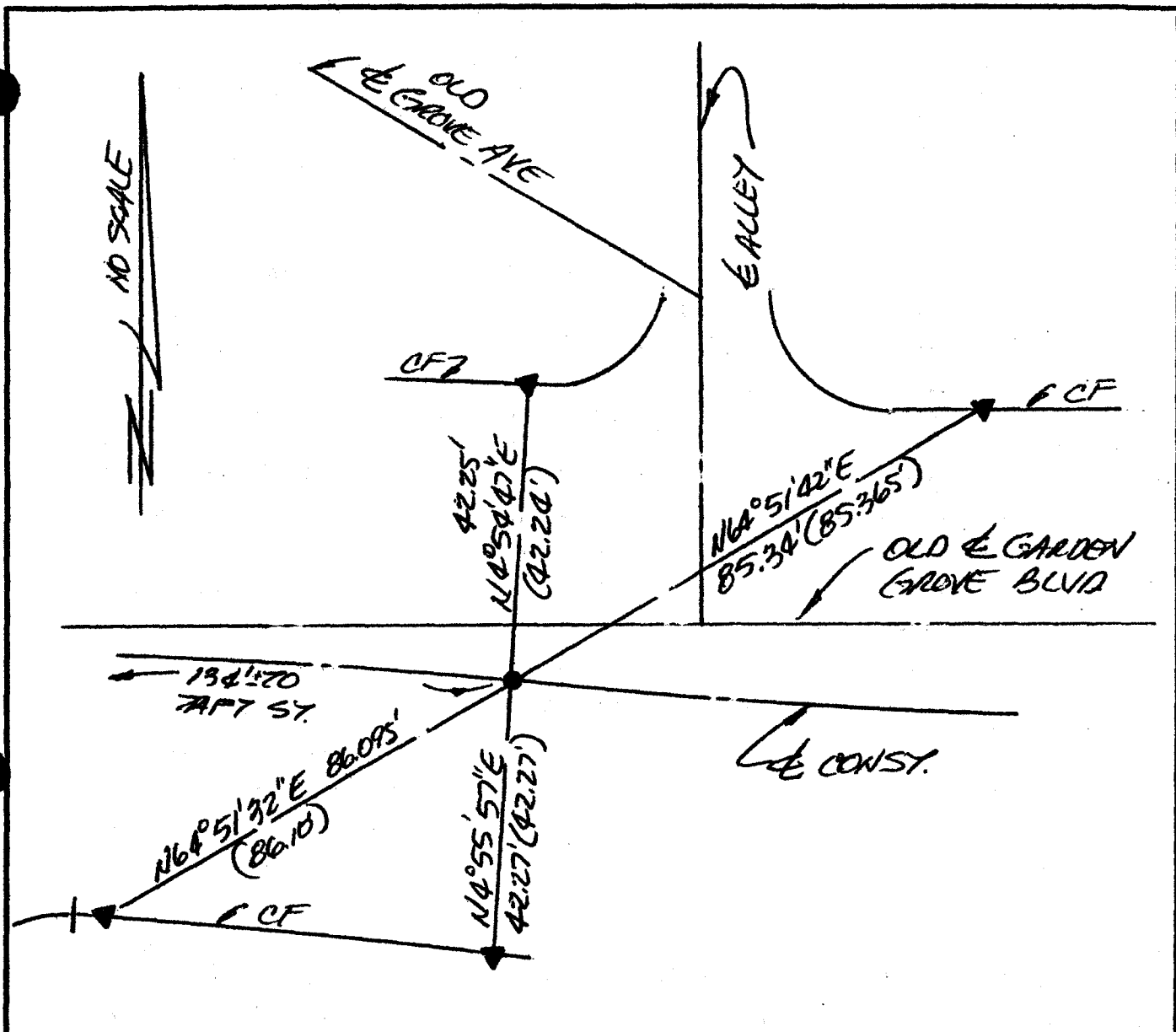
This Corner Record was received _____

examined and filed _____

Signed _____ P.L.S. or R.C.E. No. _____

Title _____

County Surveyor's Comment _____



RI = RECORD PER CITY OF GARDEN GROVE TIE BOOK 3 PG 109A.
() = RECORD PER RI
● = FD PK & CITY OF GARDEN GROVE WASHER PER RI AT PRC.
▲ = FD LTT "GARDEN GROVE SURVEY" IN TC PER RI.

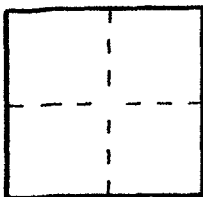
THE BEARINGS SHOWN ARE BASED UPON AN ASSUMED DATUM.

CORNER RECORD

Document Number 2007-0401 A

City of GARDEN GROVE County of ORANGE, California

Brief Legal Description E CONST GARDEN GROVE BLVD A7 PRC 139'
EAST OF E TAFT ST.



CORNER TYPE

Government Corner Control
Meander Property
Rancho Other
Date of Survey 2/20/07

COORDINATES (Optional)

N. _____
E. _____
Zone _____ NAD27 NAD83
NAD83 Epoch _____
Elevation _____
Vertical Datum: NGVD29 NAVD88
Units: Metric Imperial U.S. Survey

Corner — Left as found Found and tagged Established Reestablished Rebuilt

Identification and type of corner found; Evidence used to identify or procedure used to establish or reestablish the corner:

SEE PG 2


A description of the physical condition of the monument as found and as set or reset:

SEE PG 2

SURVEYOR'S STATEMENT

This Corner Record was prepared by me or under my direction in conformance with the Professional Land Surveyors' Act on 2/20/07

Signed [Signature] P.L.S. or R.C.E. No. 4743



COUNTY SURVEYOR'S STATEMENT

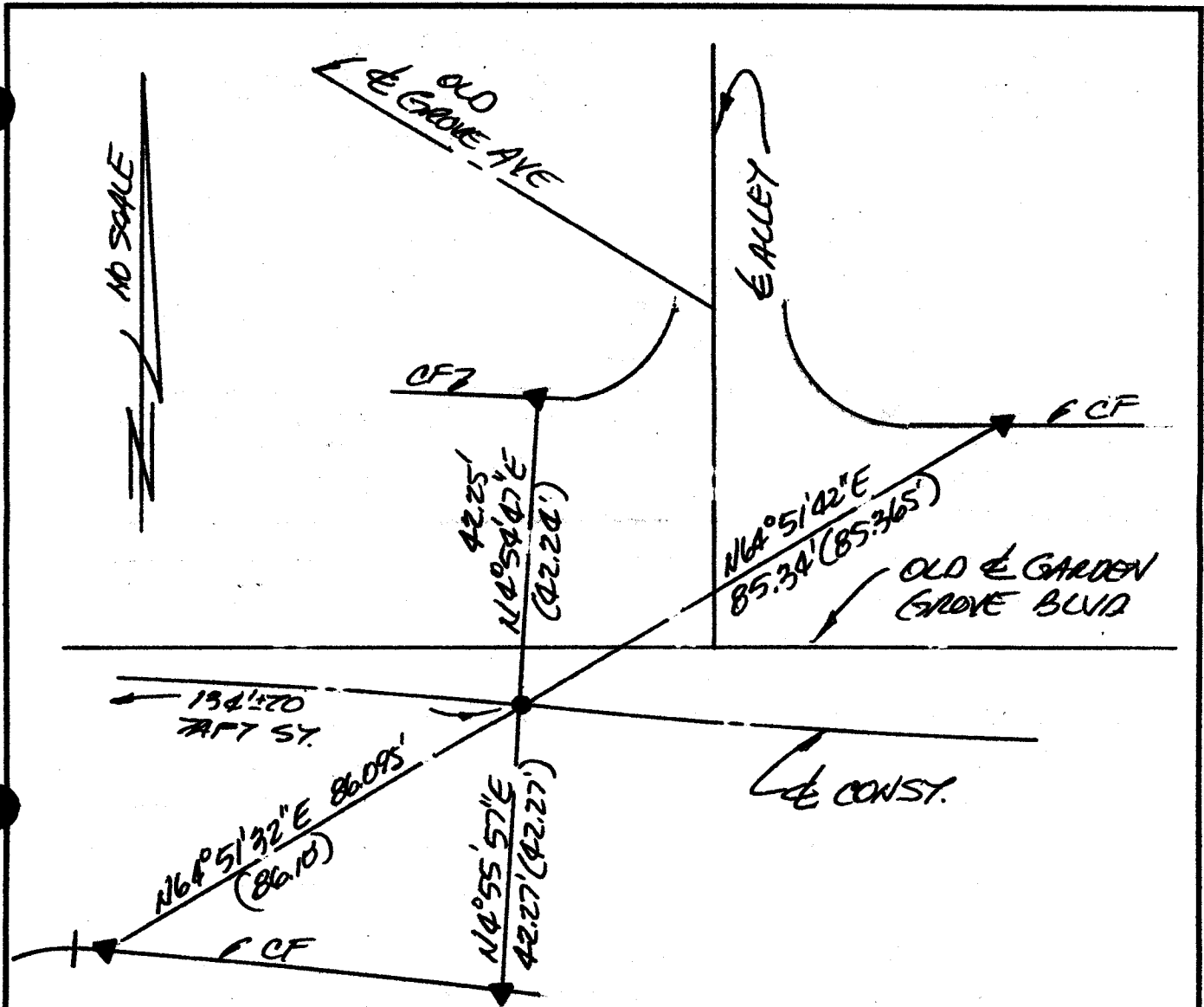
This Corner Record was received MAR 05 2007
examined and filed APR 13 2007

Signed [Signature] P.L.S. or R.C.E. No. 7212

Title DEPUTY COUNTY SURVEYOR



County Surveyor's Comment _____



R1 = RECORD PER CITY OF GARDEN GROVE TIE BOOK 3 PG 109A.

() = RECORD PER R1

● = FD PK & CITY OF GARDEN GROVE WASHER PER R1 A7 PRC.

▲ = FD LTT "GARDEN GROVE SURVEY" IN 7C PER R1.

THE BEARINGS SHOWN ARE BASED UPON AN ASSUMED DATUM.

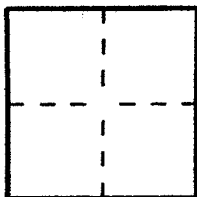
CORNER RECORD

Document Number _____

City of GARDEN GROVE County of ORANGE, California

Brief Legal Description E OLD E GROVE AVE WITH E ALLEY

COORDINATES (Optional)



CORNER TYPE

Government Corner Control
 Meander Property
 Rancho Other
 Date of Survey 2/20/07

N. _____
 E. _____
 Zone _____ NAD27 NAD83
 NAD83 Epoch _____
 Elevation _____
 Vertical Datum: NGVD29 NAVD88
 Units: Metric Imperial U.S. Survey

Corner — Left as found Found and tagged Established Reestablished Rebuilt

Identification and type of corner found; Evidence used to identify or procedure used to establish or reestablish the corner:

SEE PG 2


A description of the physical condition of the monument as found and as set or reset:

SEE PG 2

SURVEYOR'S STATEMENT

This Corner Record was prepared by me or under my direction in conformance with the Professional Land Surveyors' Act on 2/21/07

Signed B. Hall P.L.S. or R.C.E. No. 4743



COUNTY SURVEYOR'S STATEMENT

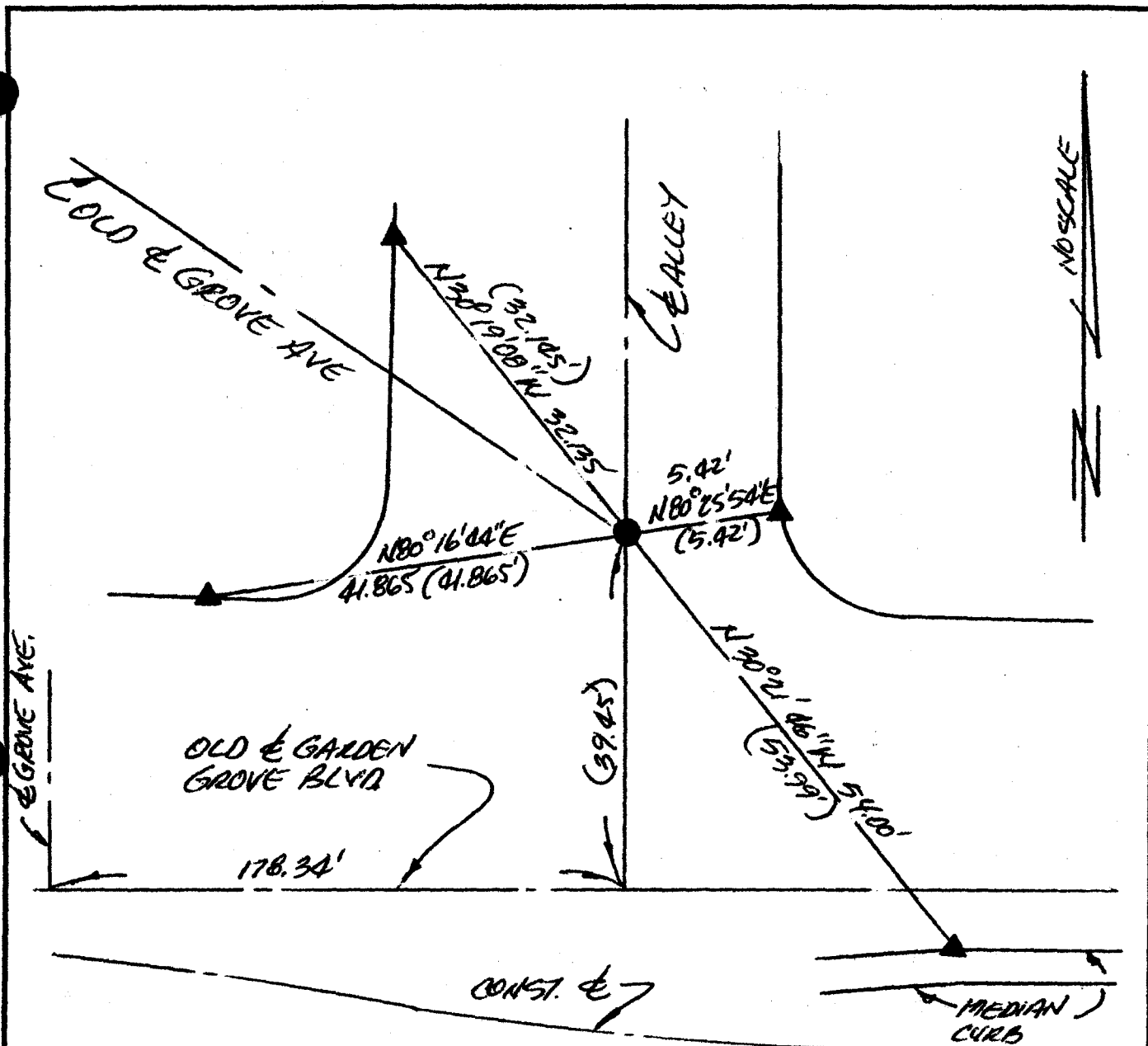
This Corner Record was received _____

examined and filed _____

Signed _____ P.L.S. or R.C.E. No. _____

Title _____

County Surveyor's Comment _____



- RI = RECORD PER CITY OF GARDEN GROVE THE BOOK 3 PG 109A.
- () = RECORD PER RI
- ▲ = FD LTT "GARDEN GROVE SURVEY" IN TC PER RI
- = FD INT OF 4-S&W STRADDLERS AROUND SMH PER RI AT & INT OLD GROVE AVE. & ALLEY.

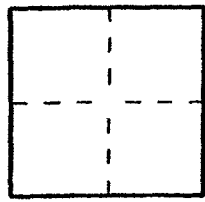
THE BEARINGS SHOWN ARE BASED UPON AN ASSUMED DATUM

CORNER RECORD

Document Number 2007-0400 A

City of GARDEN GROVE County of ORANGE, California

Brief Legal Description E OLD E GROVE AVE WITH E ALLEY



CORNER TYPE
Government Corner Control
Meander Property
Rancho Other

Date of Survey 2/20/07

COORDINATES (Optional)

N. _____
E. _____
Zone _____ NAD27 NAD83
NAD83 Epoch _____
Elevation. _____
Vertical Datum: NGVD29 NAVD88
Units: Metric Imperial U.S. Survey

Corner — Left as found Found and tagged Established Reestablished Rebuilt

Identification and type of corner found; Evidence used to identify or procedure used to establish or reestablish the corner:

SEE PG 2


A description of the physical condition of the monument as found and as set or reset:

SEE PG 2

SURVEYOR'S STATEMENT

This Corner Record was prepared by me or under my direction in conformance with the Professional Land Surveyors' Act on 2/20/07

Signed [Signature] P.L.S. or R.C.E. No. 2793



COUNTY SURVEYOR'S STATEMENT

This Corner Record was received MAR 05 2007

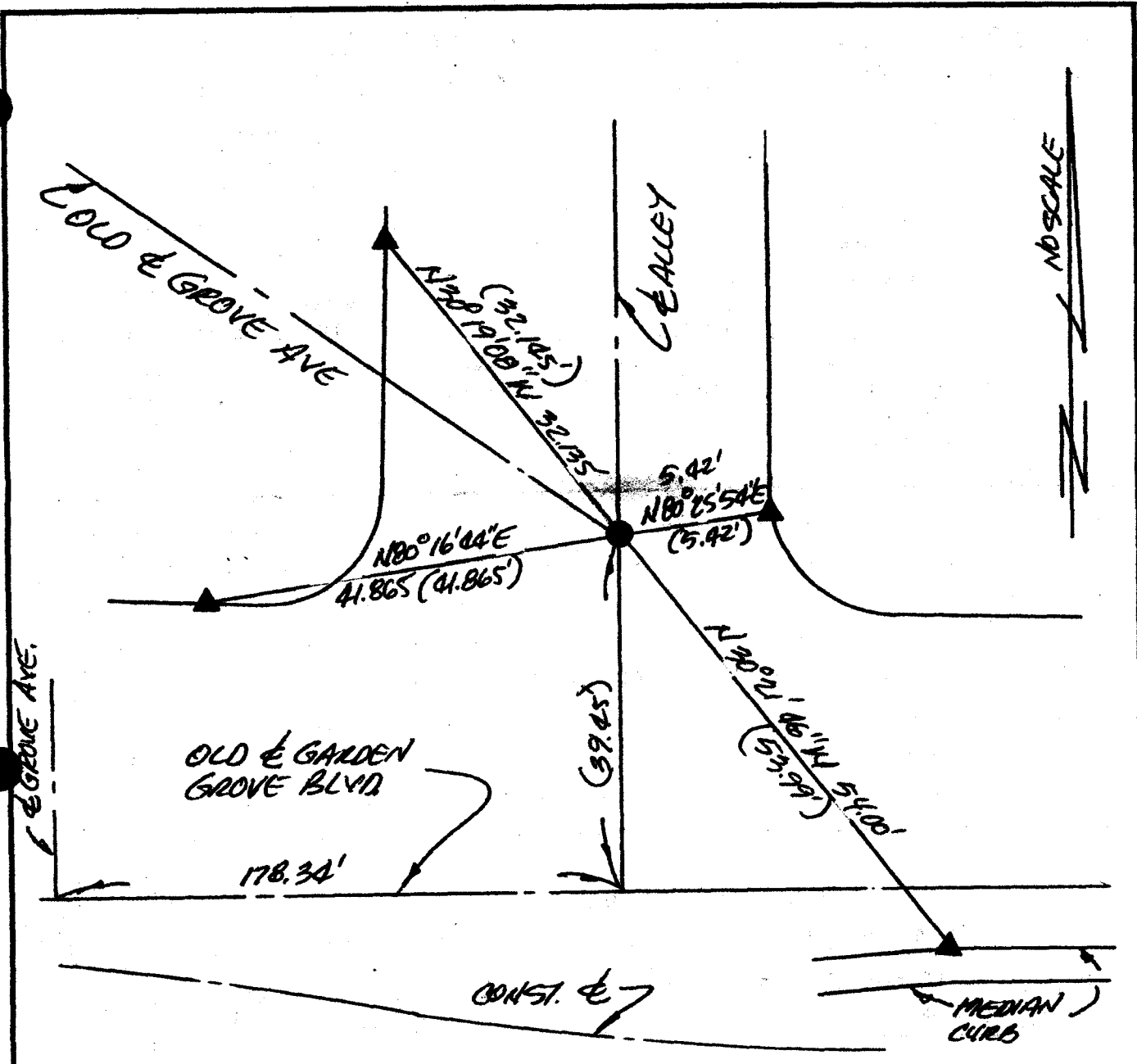
examined and filed APR 13 2007

Signed [Signature] P.L.S. or R.C.E. No. 7212

Title DEPUTY COUNTY SURVEYOR



County Surveyor's Comment _____



RI = RECORD PER CITY OF GARDEN GROVE TIE BOOK 3 PG 109A.

() = RECORD PER RI

▲ = FD LTT "GARDEN GROVE SURVEY" IN TC PER RI

● = FD INT OF 4-S&W STRADDLERS AROUND SMH PER RI AT & INT OLD GROVE AVE. & ALLEY.

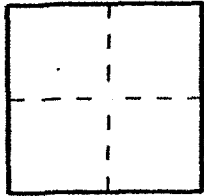
THE BEARINGS SHOWN ARE BASED UPON AN ASSUMED DATUM

CORNER RECORD

Document Number 2007-0399 A

City of GARDEN GROVE County of ORANGE, California

Brief Legal Description SE1/4 GARDEN GROVE BLVD & ALLEY 178' E/O GARDEN GROVE AVE.



CORNER TYPE

Government Corner Control
Meander Property
Rancho Other
Date of Survey 2/20/07

COORDINATES (Optional)

N. _____
E. _____
Zone _____ NAD27 NAD83
NAD83 Epoch _____
Elevation _____
Vertical Datum: NGVD29 NAVD88
Units: Metric Imperial U.S. Survey

Corner — Left as found Found and tagged Established Reestablished Rebuilt

Identification and type of corner found; Evidence used to identify or procedure used to establish or reestablish the corner:

SEE PG 2

A description of the physical condition of the monument as found and as set or reset:

SEE PG 2

SURVEYOR'S STATEMENT

This Corner Record was prepared by me or under my direction in conformance with the Professional Land Surveyors' Act on 2/21/07

Signed [Signature] P.L.S. or R.C.E. No. 4743



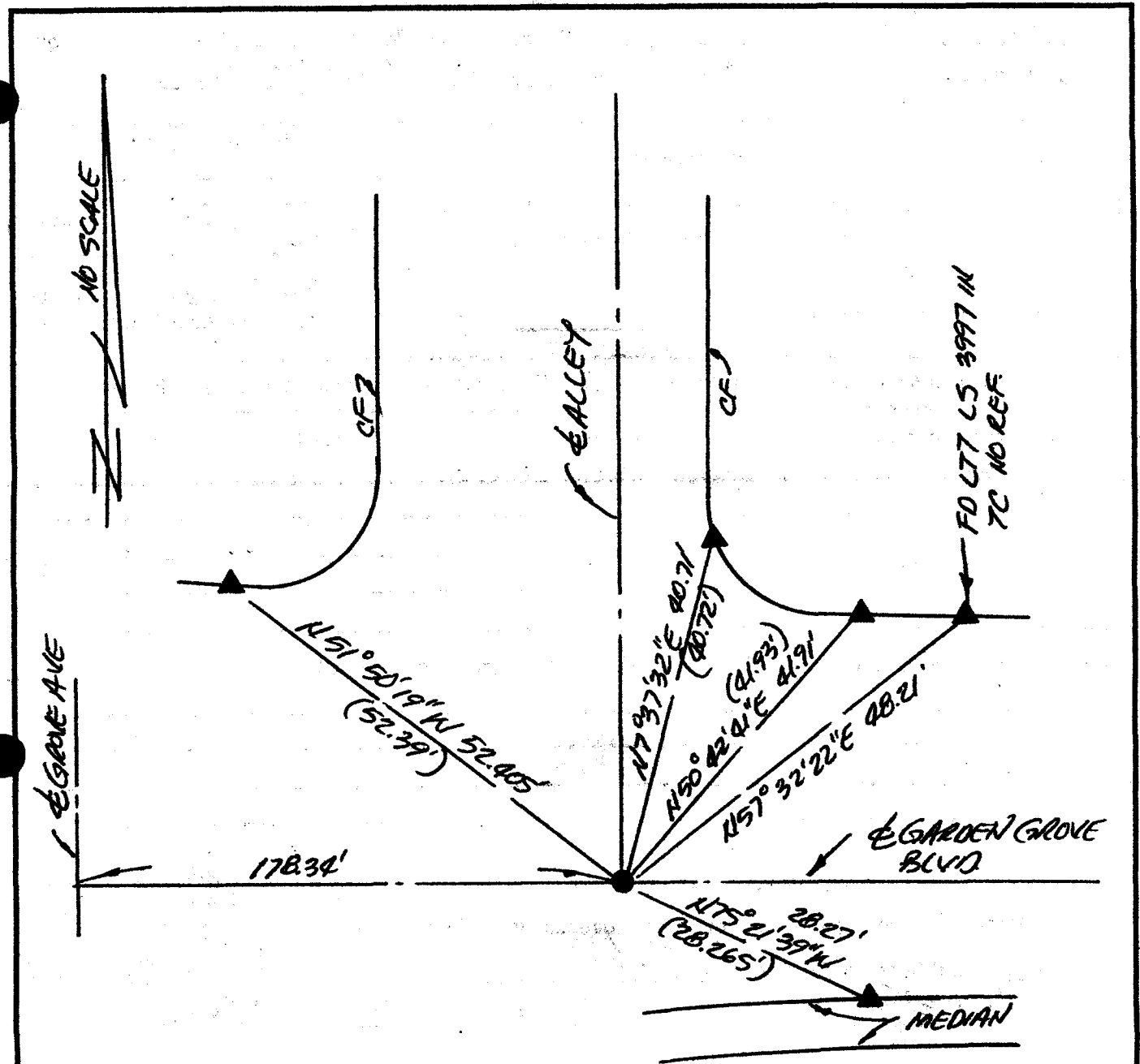
COUNTY SURVEYOR'S STATEMENT

This Corner Record was received MAR 05 2007
examined and filed APR 13 2007

Signed [Signature] P.L.S. or R.C.E. No. 7212
Title DEPUTY COUNTY SURVEYOR



County Surveyor's Comment _____



RI = RECORD PER CITY OF GARDEN GROVE THE BOOK 3 PG 109A.

() = RECORD PER RI

▲ = FD LT7 "CITY OF GARDEN GROVE" IN 7C PER RI UNLESS OTHERWISE NOTED.

● = FD INT OF 4-PUNCH MARKS IN MH RIM PER RI, A7 & INT.

THE BEARINGS SHOWN ARE BASED UPON AN ASSUMED DATUM,

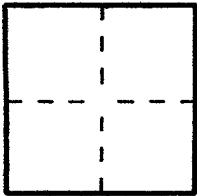
CORNER RECORD

Document Number _____

City of GARDEN GROVE County of ORANGE, California

Brief Legal Description SE1/4 GARDEN GROVE BLVD & ALLEY 178' E/O & GROVE AVE.

COORDINATES (Optional)



CORNER TYPE

Government Corner Control
 Meander Property
 Rancho Other
 Date of Survey 2/24/07

N. _____
 E. _____
 Zone _____ NAD27 NAD83
 NAD83 Epoch _____
 Elevation _____
 Vertical Datum: NGVD29 NAVD88
 Units: Metric Imperial U.S. Survey

Corner — Left as found Found and tagged Established Reestablished Rebuilt

Identification and type of corner found; Evidence used to identify or procedure used to establish or reestablish the corner:

SEE PG 2


A description of the physical condition of the monument as found and as set or reset:

SEE PG 2

SURVEYOR'S STATEMENT

This Corner Record was prepared by me or under my direction in conformance with the Professional Land Surveyors' Act on 2/21/07

Signed [Signature] P.L.S. or R.C.E. No. 4743



COUNTY SURVEYOR'S STATEMENT

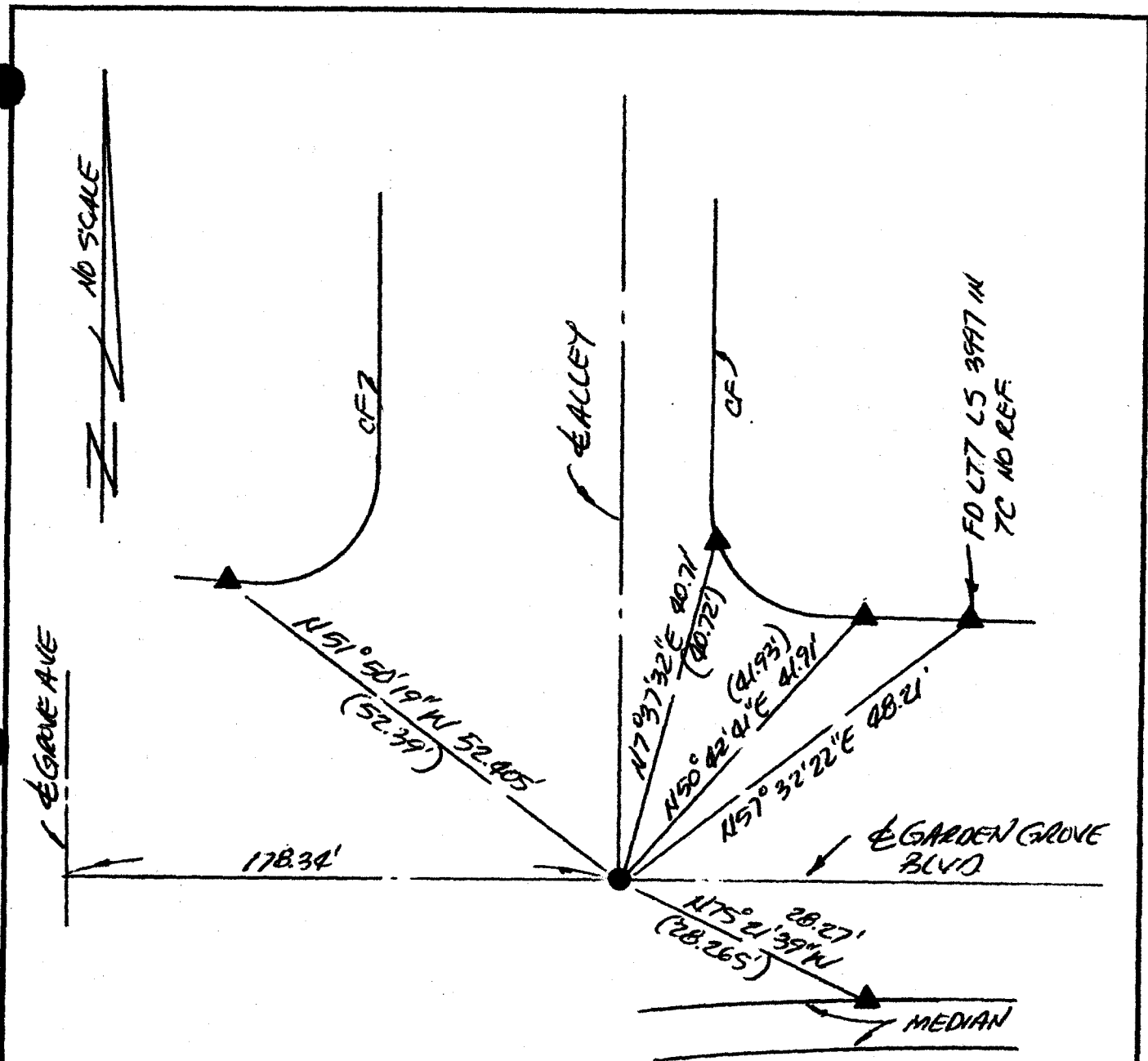
This Corner Record was received _____

examined and filed _____

Signed _____ P.L.S. or R.C.E. No. _____

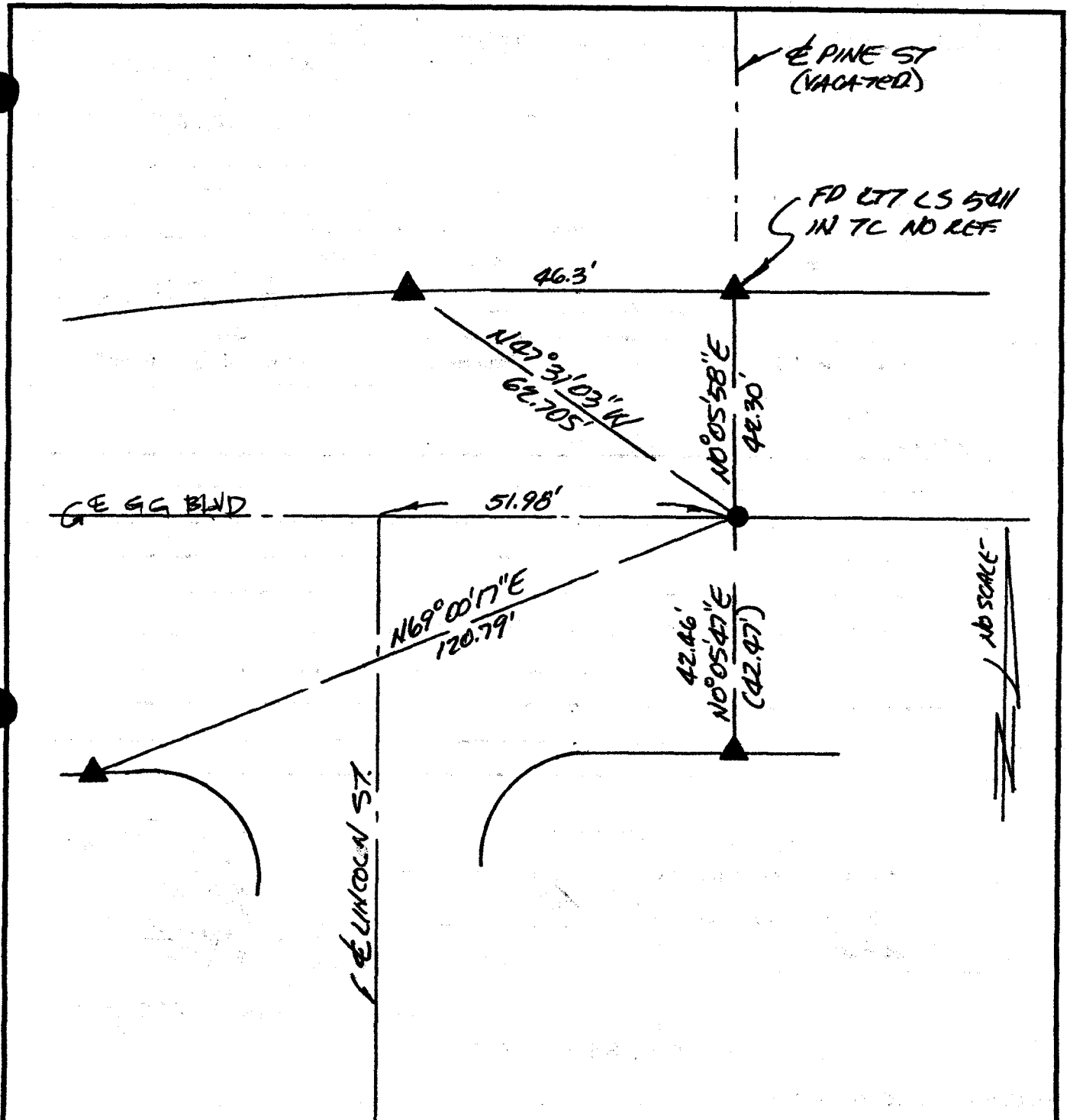
Title _____

County Surveyor's Comment _____



- RI = RECORD PER CITY OF GARDEN GROVE THE BOOK 3 PG 109A.
- () = RECORD PER RI
- ▲ = FD L77 "CITY OF GARDEN GROVE" IN 7C PER RI UNLESS OTHERWISE NOTED.
- = FD INT OF 4-PUNCH MARKS IN MH RIM PER RI, A7 & INT.

THE BEARINGS SHOWN ARE BASED UPON AN ASSUMED DATUM,



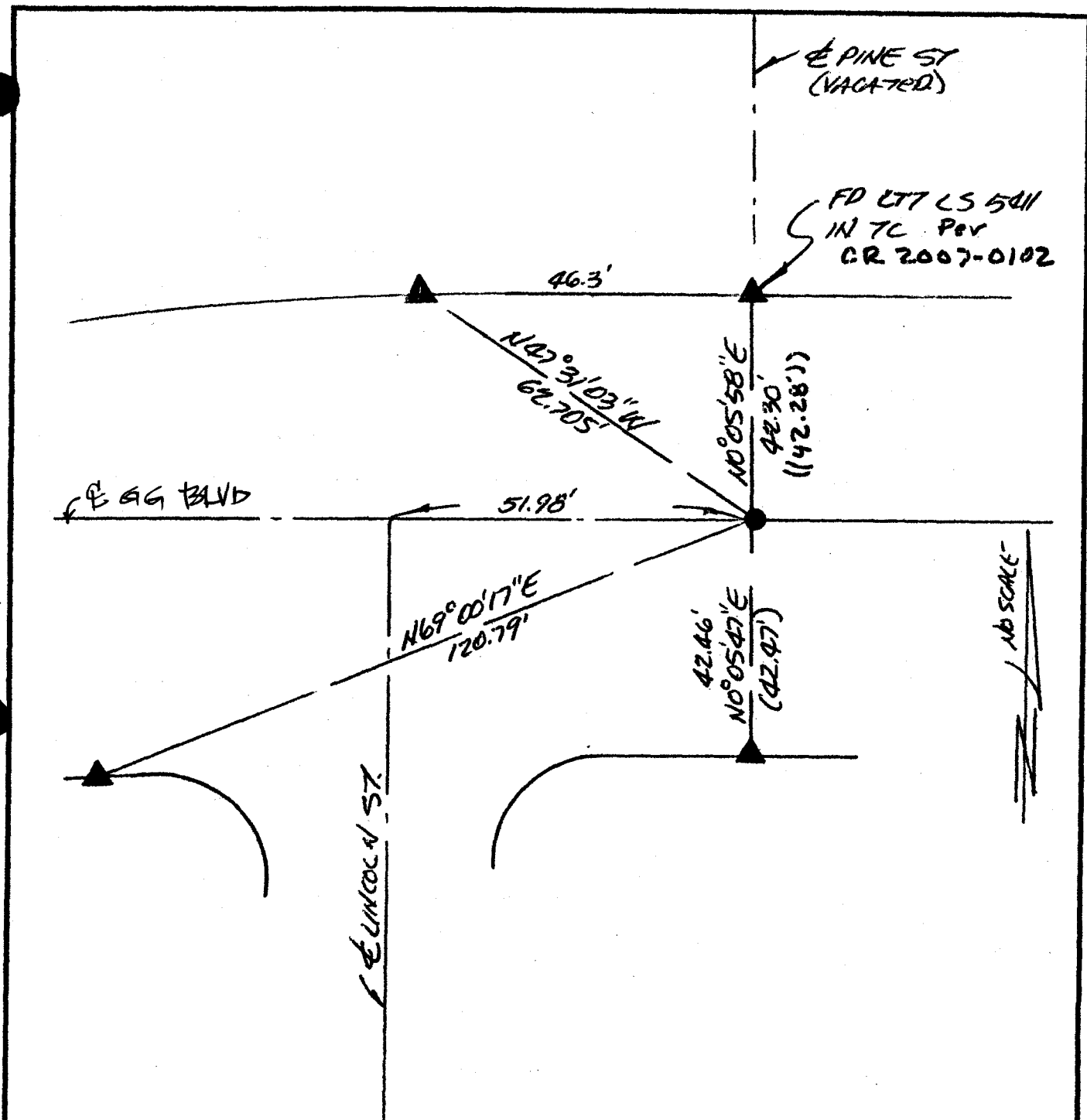
R1 = RECORD PER CITY OF GARDEN GROVE TIE BOOK 3 PG 96 A.

() = RECORD PER R1

▲ = FD LTT "GARDEN GROVE SURVEY" IN TC (UNLESS OTHERWISE NOTED).

● = FD PK & CITY OF GARDEN GROVE WASHER PER R1.

THE BEARINGS SHOWN ARE BASED UPON AN ASSUMED DATUM.



- RI = RECORD PER CITY OF GARDEN GROVE TIE BOOK 3 PG 96 A.
- () = RECORD PER RI
- ▲ = FD L77 "GARDEN GROVE SURVEY" IN 7C UNLESS OTHERWISE NOTED.
- = FD PK of CITY OF GARDEN GROVE W/ASLR PER R.I.
- () = RECORD PER CR 2007-0102

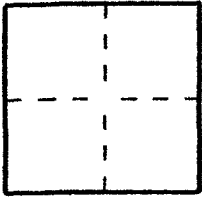
THE BEARINGS SHOWN ARE BASED UPON AN ASSUMED DATUM.

CORNER RECORD

Document Number 2007-0398 A

City of GARDEN GROVE County of ORANGE, California

Brief Legal Description EINT OF GARDEN GROVE BLVD & PINE STREET
VACATED



CORNER TYPE

Government Corner Control
Meander Property
Rancho Other
Date of Survey 2/20/07

COORDINATES (Optional)

N. _____
E. _____
Zone _____ NAD27 NAD83
NAD83 Epoch _____
Elevation _____
Vertical Datum: NGVD29 NAVD88
Units: Metric Imperial U.S. Survey

Corner — Left as found Found and tagged Established Reestablished Rebuilt

Identification and type of corner found; Evidence used to identify or procedure used to establish or reestablish the corner:

SEE PG 2


A description of the physical condition of the monument as found and as set or reset:

SEE PG 2

SURVEYOR'S STATEMENT

This Corner Record was prepared by me or under my direction in conformance with the Professional Land Surveyors' Act on 2/22/07

Signed [Signature] P.L.S. or R.C.E. No. 4793



COUNTY SURVEYOR'S STATEMENT

This Corner Record was received MAR 05 2007
examined and filed APR 13 2007

Signed [Signature] P.L.S. or R.C.E. No. 7212
Title DEPUTY COUNTY SURVEYOR



County Surveyor's Comment _____

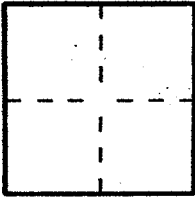
CORNER RECORD

Document Number _____

City of GARDEN GROVE County of ORANGE, California

Brief Legal Description EINT OF GARDEN GROVE BLVD @ PINE STREET
VACATED

COORDINATES (Optional)



CORNER TYPE

Government Corner Control
Meander Property
Rancho Other
Date of Survey 2/20/07

N. _____
E. _____
Zone _____ NAD27 NAD83
NAD83 Epoch _____
Elevation. _____
Vertical Datum: NGVD29 NAVD88
Units: Metric Imperial U.S. Survey

Corner — Left as found Found and tagged Established Reestablished Rebuilt

Identification and type of corner found; Evidence used to identify or procedure used to establish or reestablish the corner:

SEE PG 2

A description of the physical condition of the monument as found and as set or reset:


SEE PG 2

SURVEYOR'S STATEMENT

This Corner Record was prepared by me or under my direction in conformance with

the Professional Land Surveyors' Act on 2/22/07

Signed [Signature] P.L.S. or R.C.E. No. 4743



COUNTY SURVEYOR'S STATEMENT

This Corner Record was received _____

examined and filed _____

Signed _____ P.L.S. or R.C.E. No. _____

Title _____

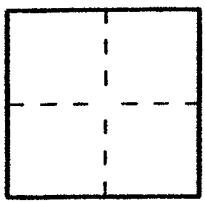
County Surveyor's Comment _____

CORNER RECORD

Document Number 2007-0397 A

City of GARDEN GROVE County of ORANGE, California

Brief Legal Description EC GARDEN GROVE BLVD AT LINCOLN ST.



CORNER TYPE

Government Corner Control
Meander Property
Rancho Other
Date of Survey 2/20/07

COORDINATES (Optional)

N. _____
E. _____
Zone _____ NAD27 NAD83
NAD83 Epoch _____
Elevation _____
Vertical Datum: NGVD29 NAVD88
Units: Metric Imperial U.S. Survey

Corner — Left as found Found and tagged Established Reestablished Rebuilt

Identification and type of corner found; Evidence used to identify or procedure used to establish or reestablish the corner:

SEE PG 2


A description of the physical condition of the monument as found and as set or reset:

SEE PG 2

SURVEYOR'S STATEMENT

This Corner Record was prepared by me or under my direction in conformance with the Professional Land Surveyors' Act on 2/22/07

Signed [Signature] P.L.S. or R.C.E. No. 4743




COUNTY SURVEYOR'S STATEMENT

This Corner Record was received MAR 05 2007

examined and filed APR 13 2007

Signed [Signature] P.L.S. or R.C.E. No. 7212

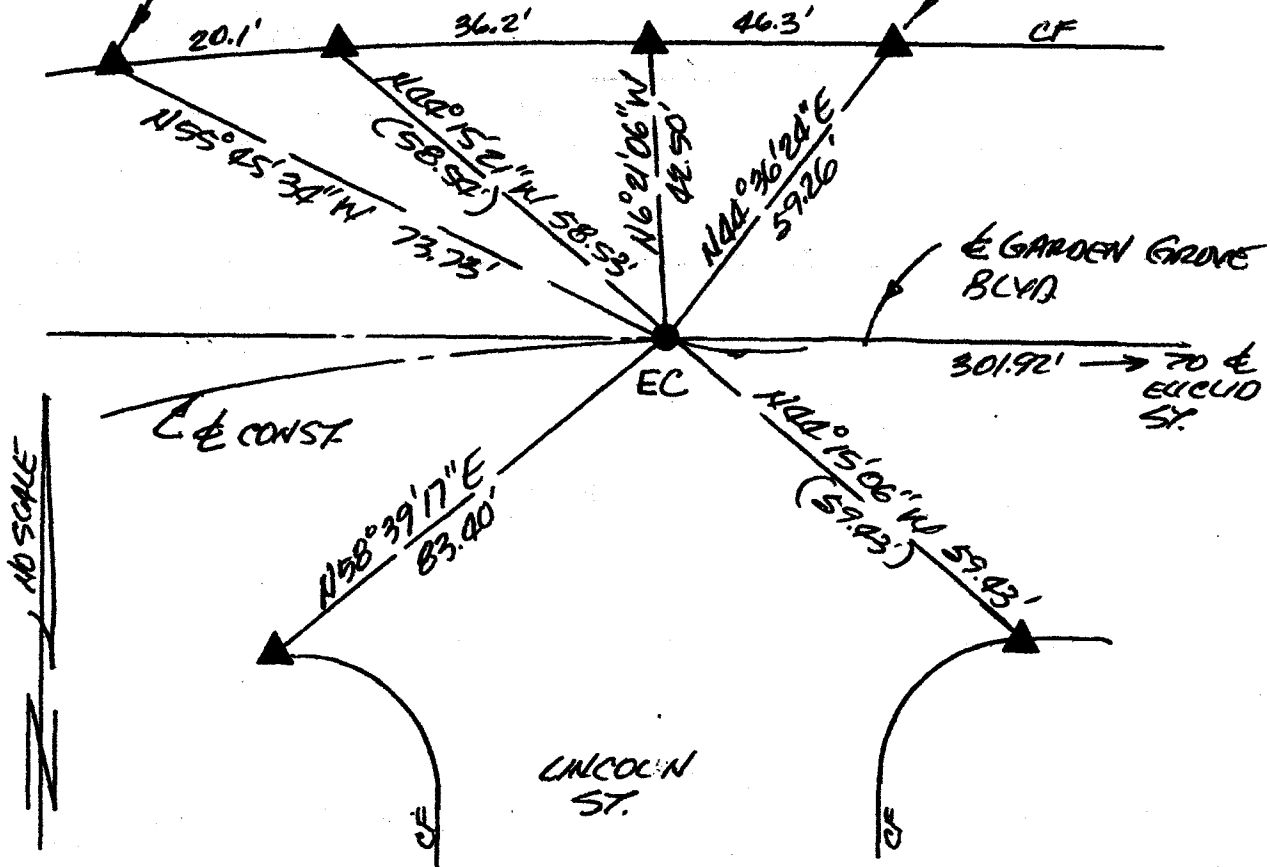
Title DEPUTY COUNTY SURVEYOR



County Surveyor's Comment _____

FD LTT LS 5562
IN TC NO REF.

FD LTT LS 5541
IN TC NO REF.



RI = RECORD PER CITY OF GARDEN GROVE THE BOOK 3 PG 96A.

(C) = RECORD PER RI

▲ = FD LTT "GARDEN GROVE SURVEY" IN TC UNLESS OTHERWISE NOTED.

● = FD PK & CITY OF GARDEN GROVE WASHER PER RI

THE BEARINGS SHOWN ARE BASED UPON AN ASSUMED DATUM.

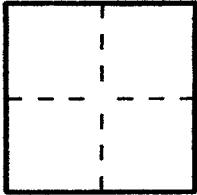
CORNER RECORD

Document Number _____

City of GARDEN GROVE County of ORANGE, California

Brief Legal Description EC GARDEN GROVE BLVD AT LINCOLN ST.

COORDINATES (Optional)



CORNER TYPE

Government Corner Control
 Meander Property
 Rancho Other
 Date of Survey 2/20/07

N. _____
 E. _____
 Zone _____ NAD27 NAD83
 NAD83 Epoch _____
 Elevation. _____
 Vertical Datum: NGVD29 NAVD88
 Units: Metric Imperial U.S. Survey

Corner — Left as found Found and tagged Established Reestablished Rebuilt

Identification and type of corner found; Evidence used to identify or procedure used to establish or reestablish the corner:

SEE PG 2


A description of the physical condition of the monument as found and as set or reset:

SEE PG 2

SURVEYOR'S STATEMENT

This Corner Record was prepared by me or under my direction in conformance with the Professional Land Surveyors' Act on 2/22/07

Signed [Signature] P.L.S. or R.C.E. No. 4743



COUNTY SURVEYOR'S STATEMENT

This Corner Record was received _____

examined and filed _____

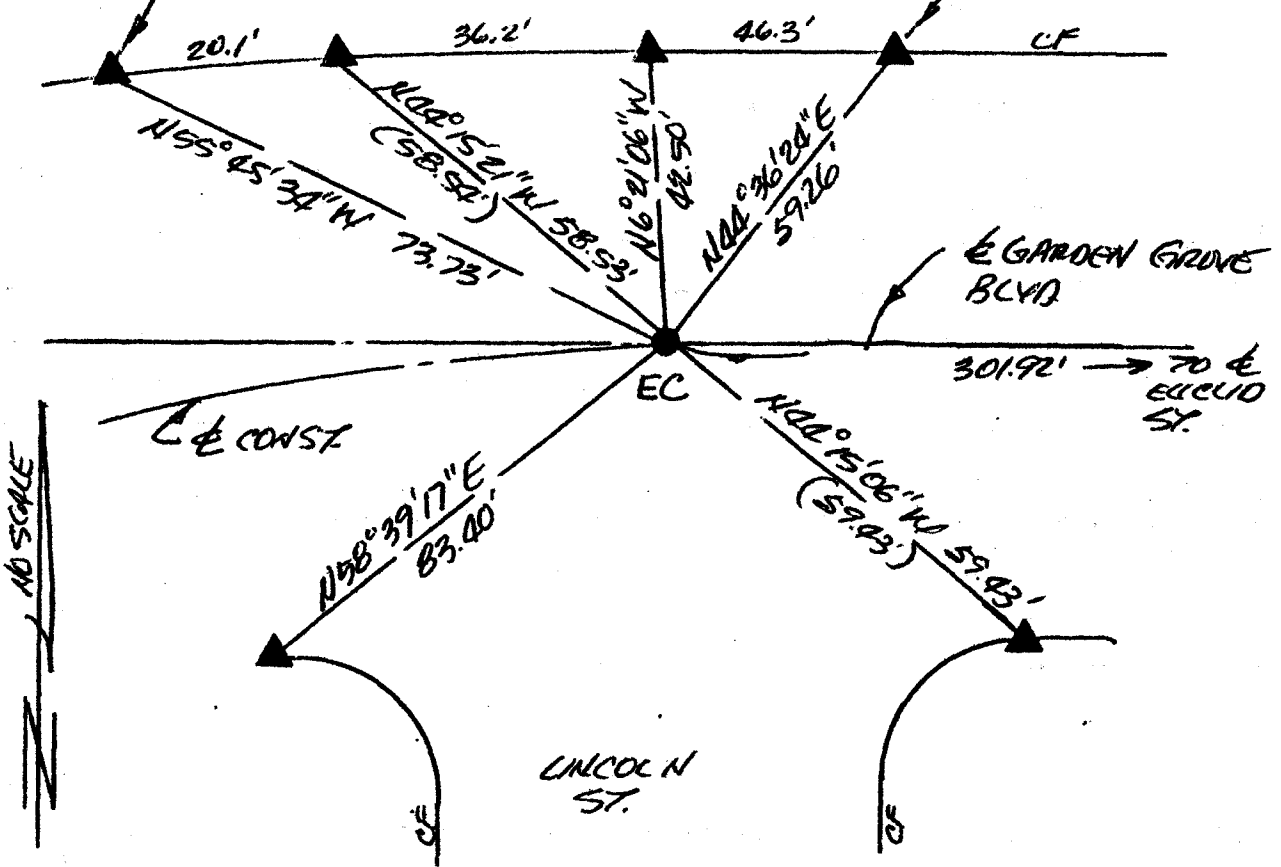
Signed _____ P.L.S. or R.C.E. No. _____

Title _____

County Surveyor's Comment _____

FD LTT LS 5562
 IN TC NO REF.

FD LTT LS 5411
 IN TC PER
 CR 2007-0102



R1 = RECORD PER CITY OF GARDEN GROVE THE BOOK 3 PG 96A.

(7) = RECORD PER R1

▲ = FD LTT "GARDEN GROVE SURVEY" IN TC UNLESS OTHERWISE NOTED.

● = FD PK & CITY OF GARDEN GROVE WASTER PER R1

THE BEARINGS SHOWN ARE BASED UPON AN ASSUMED DATUM.

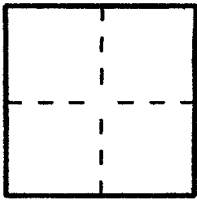
CORNER RECORD

Document Number _____

City of GARDEN GROVE County of ORANGE, California

Brief Legal Description EINT OF GARDEN GROVE BLVD & LINCOLN ST.

COORDINATES (Optional)



CORNER TYPE

Government Corner Control
 Meander Property
 Rancho Other
 Date of Survey 2/22/07

N. _____
 E. _____
 Zone _____ NAD27 NAD83
 NAD83 Epoch _____
 Elevation _____
 Vertical Datum: NGVD29 NAVD88
 Units: Metric Imperial U.S. Survey

Corner — Left as found Found and tagged Established Reestablished Rebuilt

Identification and type of corner found; Evidence used to identify or procedure used to establish or reestablish the corner:

SEE PG 2


A description of the physical condition of the monument as found and as set or reset:

SEE PG 2

SURVEYOR'S STATEMENT

This Corner Record was prepared by me or under my direction in conformance with the Professional Land Surveyors' Act on 2/22/07

Signed [Signature] P.L.S. or R.C.E. No. 4743



COUNTY SURVEYOR'S STATEMENT

This Corner Record was received _____

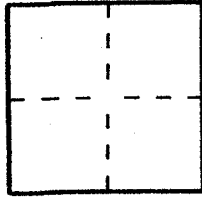
examined and filed _____

Signed _____ P.L.S. or R.C.E. No. _____

Title _____

County Surveyor's Comment _____

City of GARDEN GROVE County of ORANGE, California
Brief Legal Description EINT OF GARDEN GROVE BLVD & LINCOLN ST.



CORNER TYPE

- Government Corner Control
Meander Property
Rancho Other

Date of Survey 2/20/07

COORDINATES (Optional)

N. _____
E. _____
Zone _____ NAD27 NAD83
NAD83 Epoch _____
Elevation _____
Vertical Datum: NGVD29 NAVD88
Units: Metric Imperial U.S. Survey

Corner — Left as found Found and tagged Established Reestablished Rebuilt

Identification and type of corner found; Evidence used to identify or procedure used to establish or reestablish the corner:
SEE PG 2

A description of the physical condition of the monument as found and as set or reset:
SEE PG 2


SURVEYOR'S STATEMENT

This Corner Record was prepared by me or under my direction in conformance with the Professional Land Surveyors' Act on 2/20/07
Signed [Signature] P.L.S. or R.C.E. No. 4743

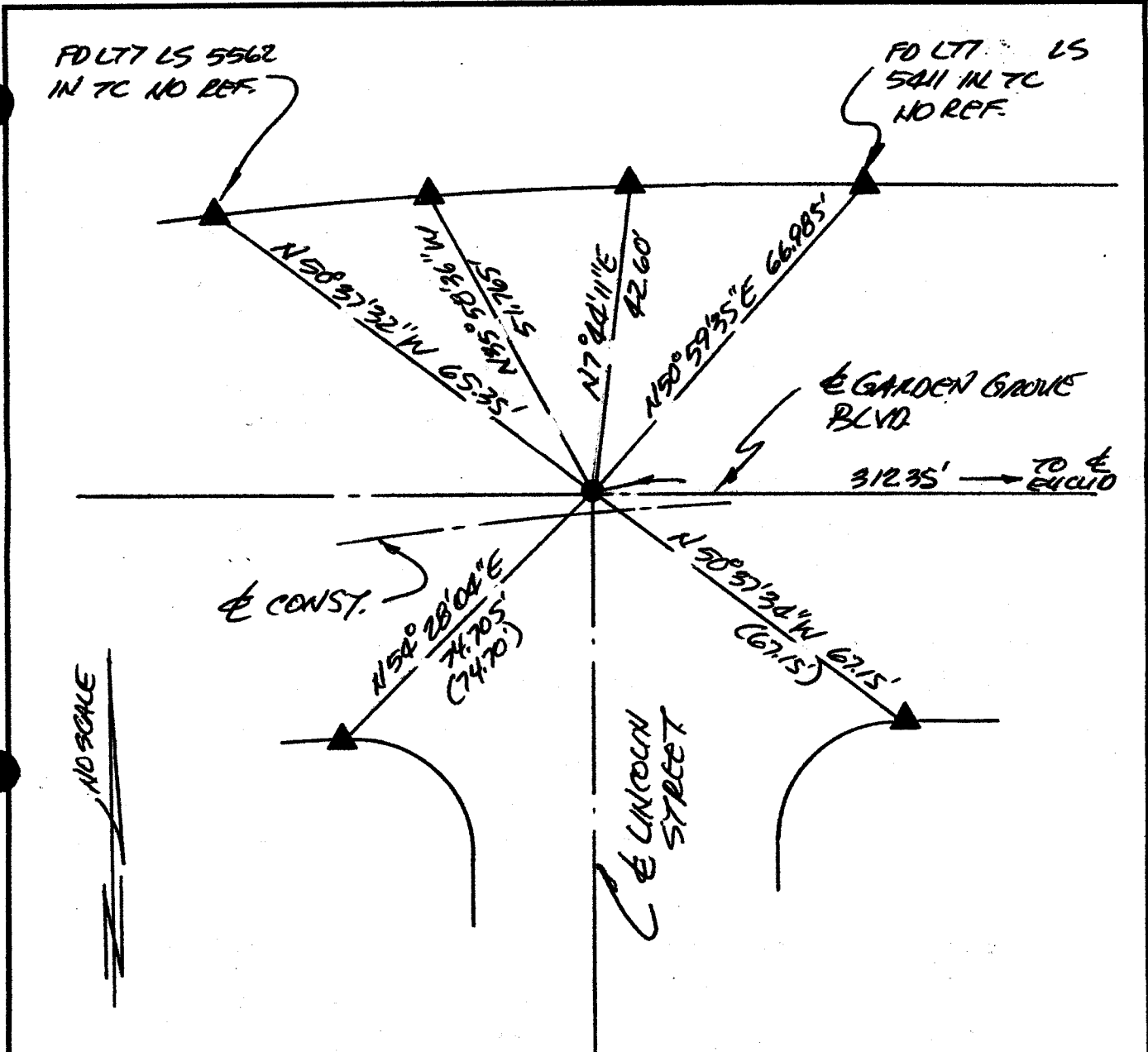


COUNTY SURVEYOR'S STATEMENT

This Corner Record was received MAR 05 2007
examined and filed APR 13 2007
Signed [Signature] P.L.S. or R.C.E. No. 7212
Title DEPUTY COUNTY SURVEYOR



County Surveyor's Comment _____



RI = RECORD PER CITY OF GARDEN GROVE TIE BOOK 3 PG 96A.

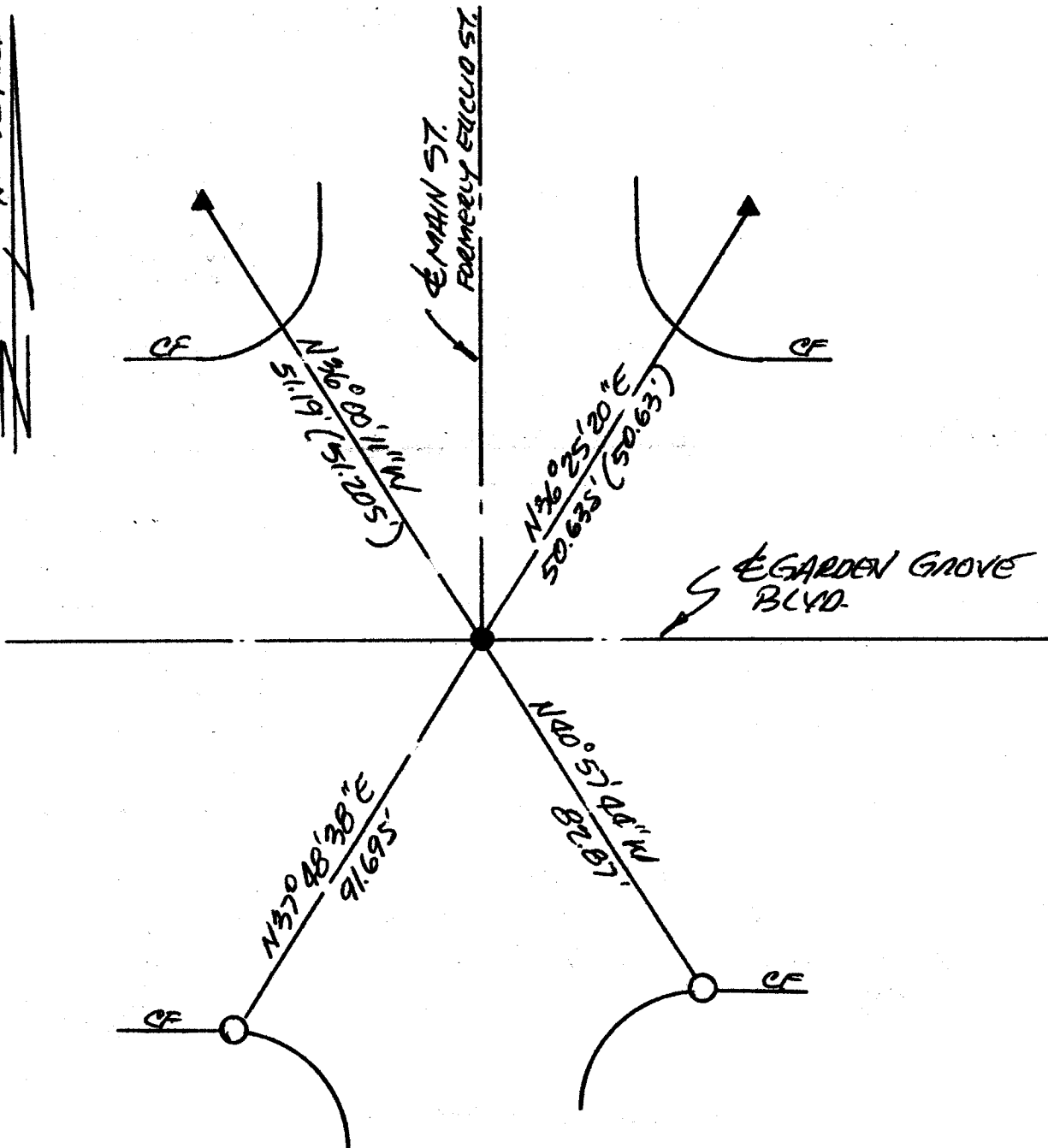
() = RECORD PER RI

▲ = FD LTT "GARDEN GROVE SURVEY" IN TC PER RI UNLESS OTHERWISE NOTED

● = FD INT OF 4 PUNCH MARKS IN MH RIM PER RI.

THE BEARINGS SHOWN ARE BASED UPON AN ASSUMED DATUM.

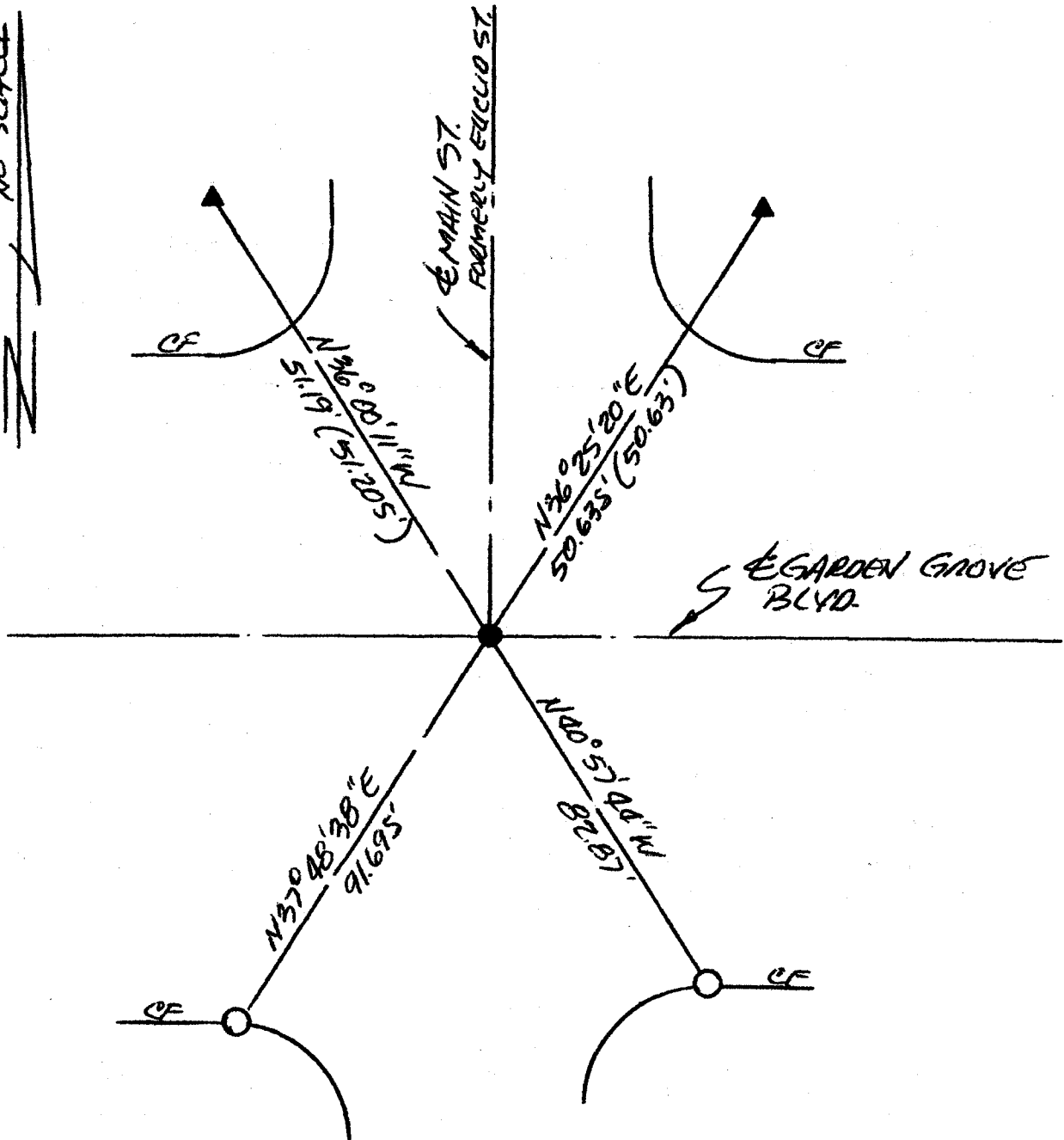
NO SCALE



- R1 = RECORD PER CITY OF GARDEN GROVE TIE BOOK 2 PG 137A.
- () = RECORD PER R1
- ▲ = FD LTT "GARDEN GROVE SURVEY" IN BRICK SIDEWALK PER R1
- = FD HEX BAR W/PM IN WELL PER R1 ON 1.3'
- = SET LTT LS 4743 IN TC.

THE BEARINGS SHOWN ARE BASED UPON AN ASSUMED DATUM.

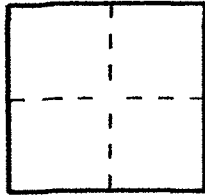
NO SCALE



- RI = RECORD PER CITY OF GARDEN GROVE THE BOOK 2 PG 137A.
- () = RECORD PER RI
- ▲ = FD LTT "GARDEN GROVE SURVEY" IN BRICK SIDEWALK PER RI
- = FD HEX BAR W/PM IN WELL PER RI DN 1.3'
- = SET LTT LS 4793 IN TC.

THE BEARINGS SHOWN ARE BASED UPON AN ASSUMED DATUM.

City of GARDEN GROVE County of ORANGE, California
Brief Legal Description EAST GARDEN GROVE BLVD @ MAIN ST. GPS 3033



CORNER TYPE

Government Corner Control
Meander Property
Rancho Other
Date of Survey 2/20/07

COORDINATES (Optional)

N. _____
E. _____
Zone _____ NAD27 NAD83
NAD83 Epoch _____
Elevation _____
Vertical Datum: NGVD29 NAVD88
Units: Metric Imperial U.S. Survey

Corner — Left as found Found and tagged Established Reestablished Rebuilt

Identification and type of corner found; Evidence used to identify or procedure used to establish or reestablish the corner:

SEE PG 2

A description of the physical condition of the monument as found and as set or reset:

SEE PG 2

SURVEYOR'S STATEMENT

This Corner Record was prepared by me or under my direction in conformance with the Professional Land Surveyors' Act on 2/20/07

Signed B. J. Hall P.L.S. or R.C.E. No. 4743



COUNTY SURVEYOR'S STATEMENT

This Corner Record was received MAR 05 2007
examined and filed APR 13 2007

Signed [Signature] P.L.S. or R.C.E. No. 7212
Title DEPUTY COUNTY SURVEYOR



County Surveyor's Comment _____

CORNER RECORD

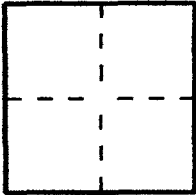
Document Number _____

City of GARDEN GROVE

County of ORANGE, California

Brief Legal Description E117 GARDEN GROVE BLVD @ MAIN ST.

COORDINATES (Optional)



CORNER TYPE

Government Corner Control
 Meander Property
 Rancho Other
 Date of Survey 2/20/07

N. _____
 E. _____
 Zone _____ NAD27 NAD83
 NAD83 Epoch _____
 Elevation _____
 Vertical Datum: NGVD29 NAVD88
 Units: Metric Imperial U.S. Survey

Corner — Left as found Found and tagged Established Reestablished Rebuilt

Identification and type of corner found; Evidence used to identify or procedure used to establish or reestablish the corner:

SEE PG 2


A description of the physical condition of the monument as found and as set or reset:

SEE PG 2

SURVEYOR'S STATEMENT

This Corner Record was prepared by me or under my direction in conformance with the Professional Land Surveyors' Act on 2/21/07

Signed B. J. [Signature] P.L.S. or R.C.E. No. 4743



COUNTY SURVEYOR'S STATEMENT

This Corner Record was received _____

examined and filed _____

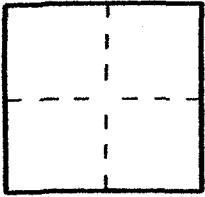
Signed _____ P.L.S. or R.C.E. No. _____

Title _____

County Surveyor's Comment _____

City of GARDEN GROVE County of ORANGE, California

Brief Legal Description E. INT GARDEN GROVE BLVD @ WALNUT ST (VACATED)



CORNER TYPE

- Government Corner Control
- Meander Property
- Rancho Other

Date of Survey 2/20/07

COORDINATES (Optional)

N. _____
 E. _____
 Zone _____ NAD27 NAD83
 NAD83 Epoch _____
 Elevation _____
 Vertical Datum: NGVD29 NAVD88
 Units: Metric Imperial U.S. Survey

Corner — Left as found Found and tagged Established Reestablished Rebuilt

Identification and type of corner found; Evidence used to identify or procedure used to establish or reestablish the corner:

SEE PG 2

A description of the physical condition of the monument as found and as set or reset: _____

SEE PG 2

SURVEYOR'S STATEMENT

This Corner Record was prepared by me or under my direction in conformance with the Professional Land Surveyors' Act on 2/22/07

Signed [Signature] P.L.S. or R.C.E. No. 4743



COUNTY SURVEYOR'S STATEMENT

This Corner Record was received MAR 05 2007

examined and filed APR 13 2007

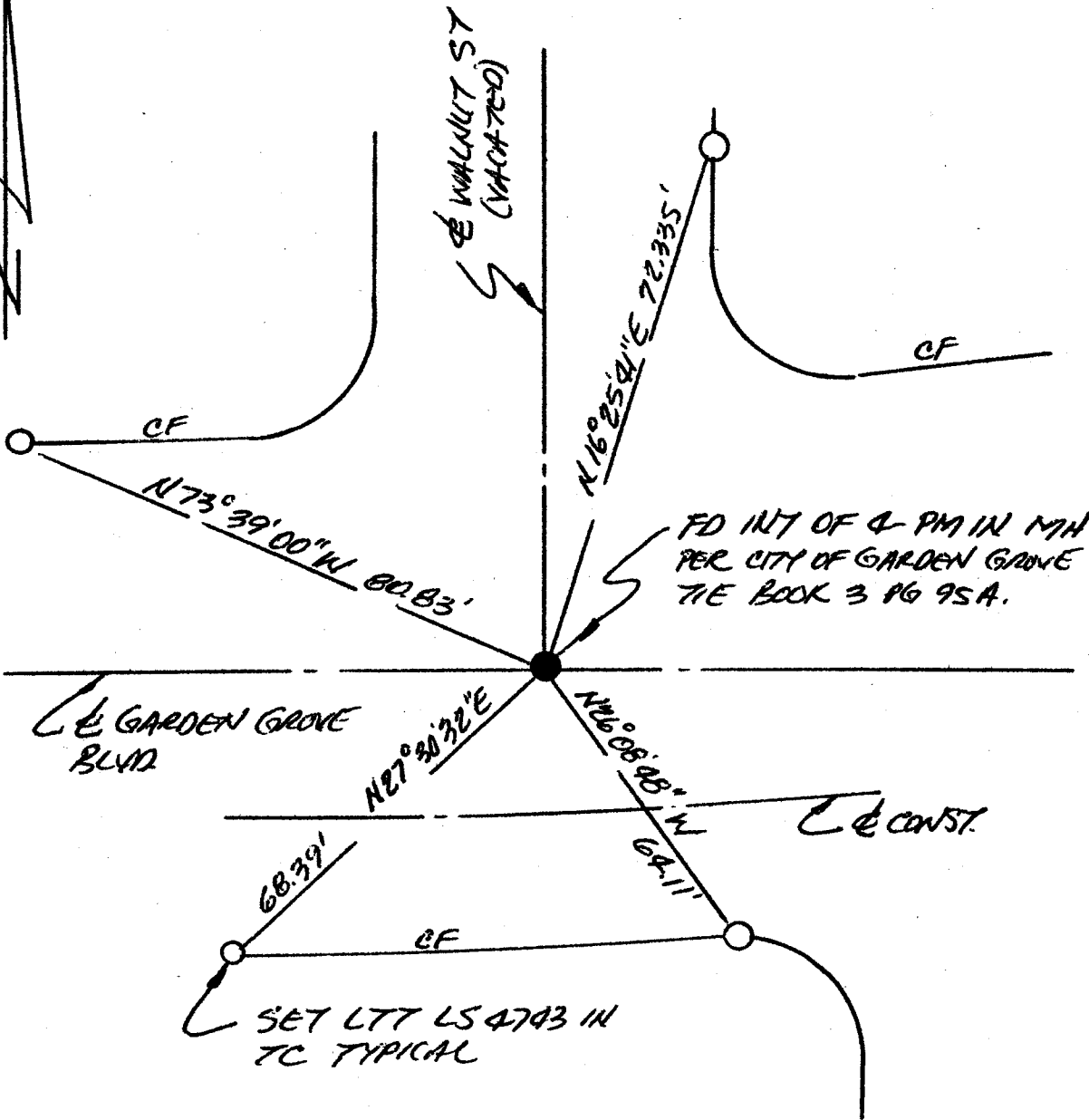
Signed [Signature] P.L.S. or R.C.E. No. 7212

Title DEPUTY COUNTY SURVEYOR



County Surveyor's Comment _____

NO SCALE



THE BEARINGS SHOWN ARE BASED UPON AN ASSUMED DATUM

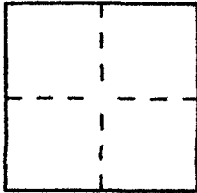
CORNER RECORD

Document Number 2007-0627

City of GARDEN GROVE

County of ORANGE, California

Brief Legal Description WALNUT STREET AT GARDEN GROVE BLVD.



CORNER TYPE

- Government Corner Control
- Meander Property
- Rancho Other

Date of Survey 3/13/07

COORDINATES (Optional)

N. _____
 E. _____
 Zone _____ NAD27 NAD83
 NAD83 Epoch _____
 Elev. _____
 Vert. Datum: NGVD29 NAVD88
 Meas. Units: Metric Imperial
 U.S. Survey foot

Corner — Left as found Found and tagged Established Reestablished Rebuilt

Identification and type of corner found; Evidence used to identify or procedure used to establish or reestablish the corner:

SEE PG 2.

A description of the physical condition of the monument as found and as set or reset:

SEE PG 2.

SURVEYOR'S STATEMENT

This Corner Record was prepared by me or under my direction in conformance with the Land Surveyor's Act on 3/13/07

Signed [Signature] L.S. or R.C.E. No. 4743



COUNTY SURVEYOR'S STATEMENT

This Corner Record was received MAR 15 2007

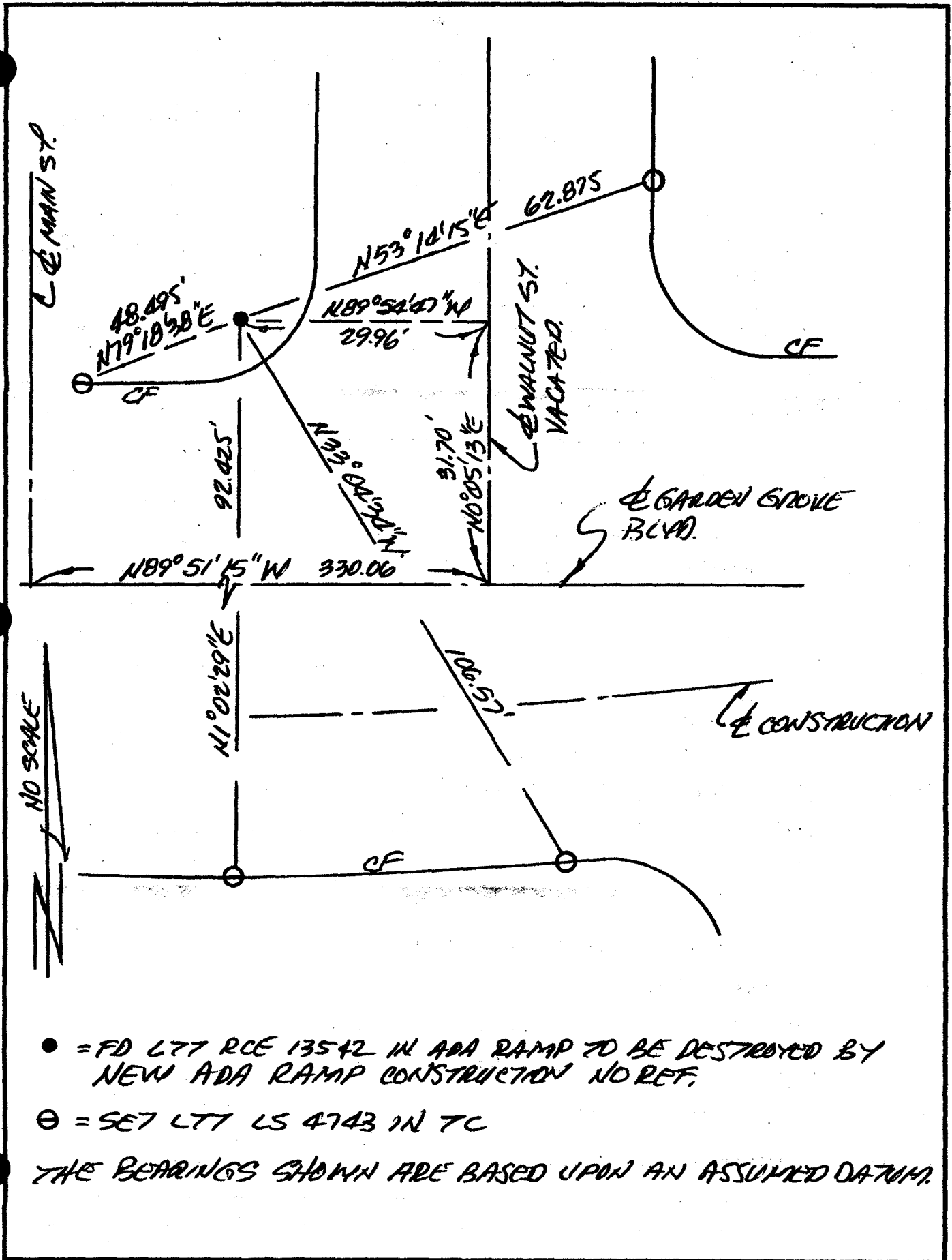
and examined and filed MAY 17 2007

Signed [Signature] L.S. or R.C.E. No. 7212

Title DEPUTY COUNTY SURVEYOR



County Surveyor's Comment _____



● = FD L77 RCE 13542 IN ADA RAMP TO BE DESTROYED BY NEW ADA RAMP CONSTRUCTION NO REF.

⊗ = SE7 L77 LS 4743 IN TC

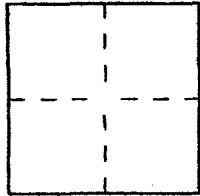
THE BEARINGS SHOWN ARE BASED UPON AN ASSUMED DATUM.

CORNER RECORD

Document Number _____

City of GARDEN GROVE County of ORANGE, California

Brief Legal Description WALNUT STREET AT GARDEN GROVE BLVD.



CORNER TYPE

- Government Corner Control
- Meander Property
- Rancho Other

Date of Survey 3/13/07

COORDINATES (Optional)

N. _____
 E. _____
 Zone _____ NAD27 NAD83
 NAD83 Epoch _____
 Elev. _____
 Vert. Datum: NGVD29 NAVD88
 Meas. Units: Metric Imperial
 U.S. Survey foot

Corner — Left as found Found and tagged Established Reestablished Rebuilt

Identification and type of corner found; Evidence used to identify or procedure used to establish or reestablish the corner:

SEE PG 2.


A description of the physical condition of the monument as found and as set or reset: _____

SEE PG 2.

SURVEYOR'S STATEMENT

This Corner Record was prepared by me or under my direction in conformance with the Land Surveyor's Act on 3/13/07

Signed [Signature] L.S. or R.C.E. No. 4743



COUNTY SURVEYOR'S STATEMENT

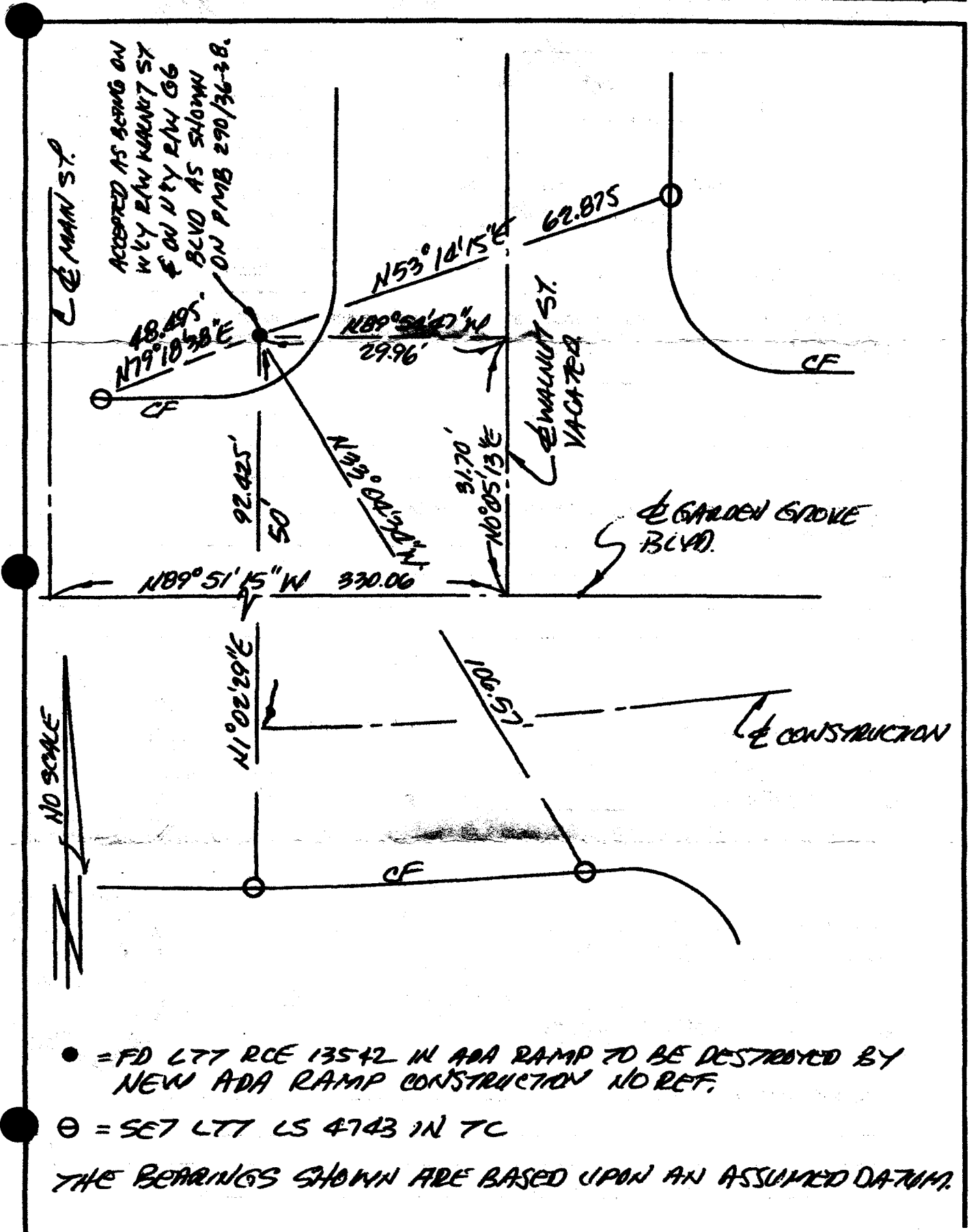
This Corner Record was received _____

and examined and filed _____

Signed _____ L.S. or R.C.E. No. _____

Title _____

County Surveyor's Comment _____



• = FD L77 RCE 13542 IN ADA RAMP TO BE DESTROYED BY NEW ADA RAMP CONSTRUCTION NO REF.

\ominus = SE7 L77 LS 4743 IN TC

THE BEARINGS SHOWN ARE BASED UPON AN ASSUMED DATUM.

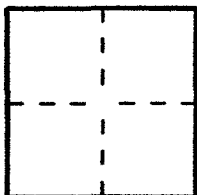
CORNER RECORD

Document Number _____

City of GARDEN GROVE County of ORANGE, California

Brief Legal Description E. 1/2 GARDEN GROVE BLVD & WALNUT ST (VACATED)

COORDINATES (Optional)



CORNER TYPE

- Government Corner Control
- Meander Property
- Rancho Other

Date of Survey 2/22/07

N. _____
 E. _____
 Zone _____ NAD27 NAD83
 NAD83 Epoch _____
 Elevation _____
 Vertical Datum: NGVD29 NAVD88
 Units: Metric Imperial U.S. Survey

Corner — Left as found Found and tagged Established Reestablished Rebuilt

Identification and type of corner found; Evidence used to identify or procedure used to establish or reestablish the corner:

SEE PG 2


A description of the physical condition of the monument as found and as set or reset: _____

SEE PG 2

SURVEYOR'S STATEMENT

This Corner Record was prepared by me or under my direction in conformance with the Professional Land Surveyors' Act on 2/22/07

Signed Bruce G. Hall P.L.S. or R.C.E. No. 4743



COUNTY SURVEYOR'S STATEMENT

This Corner Record was received _____

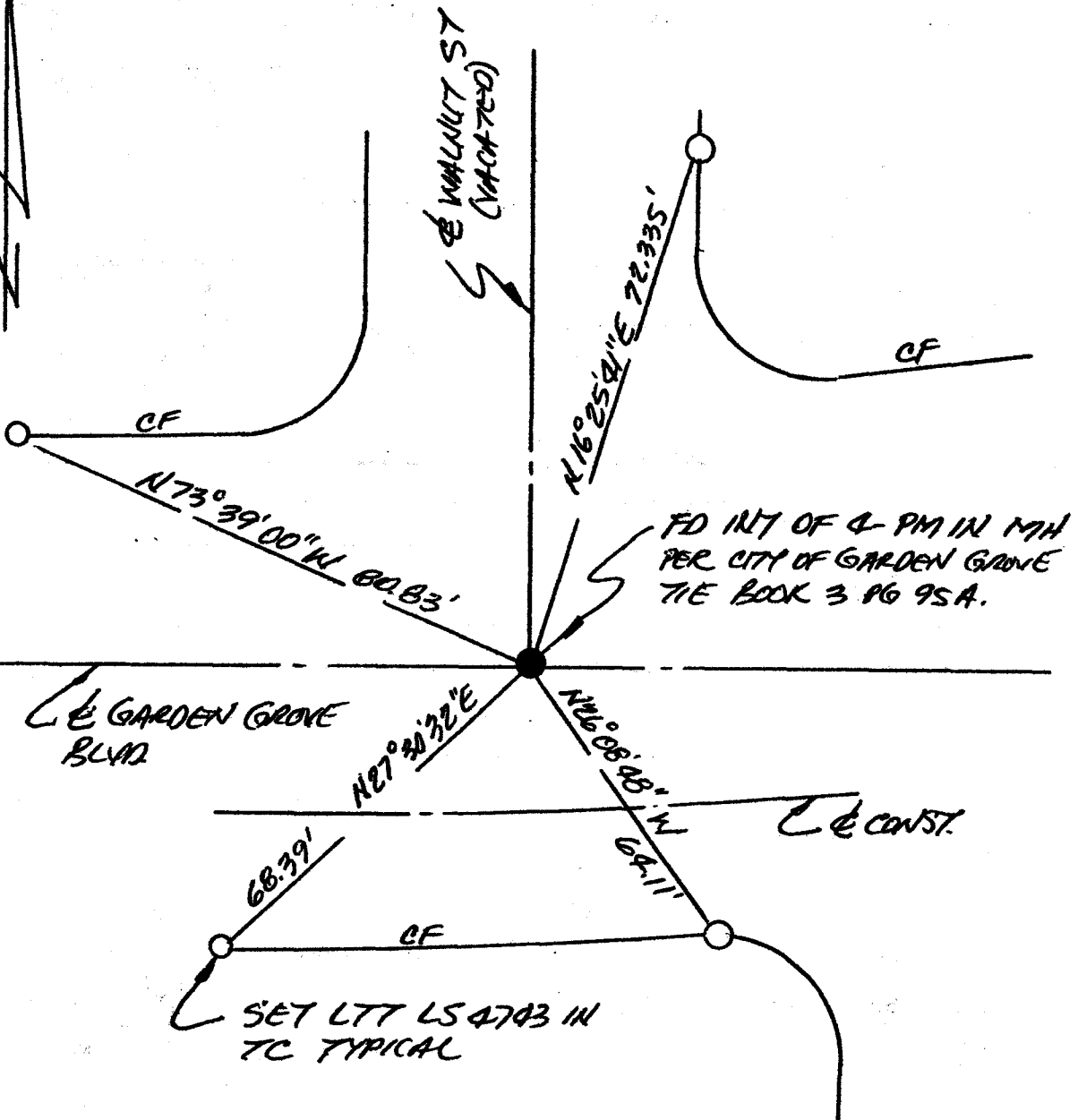
examined and filed _____

Signed _____ P.L.S. or R.C.E. No. _____

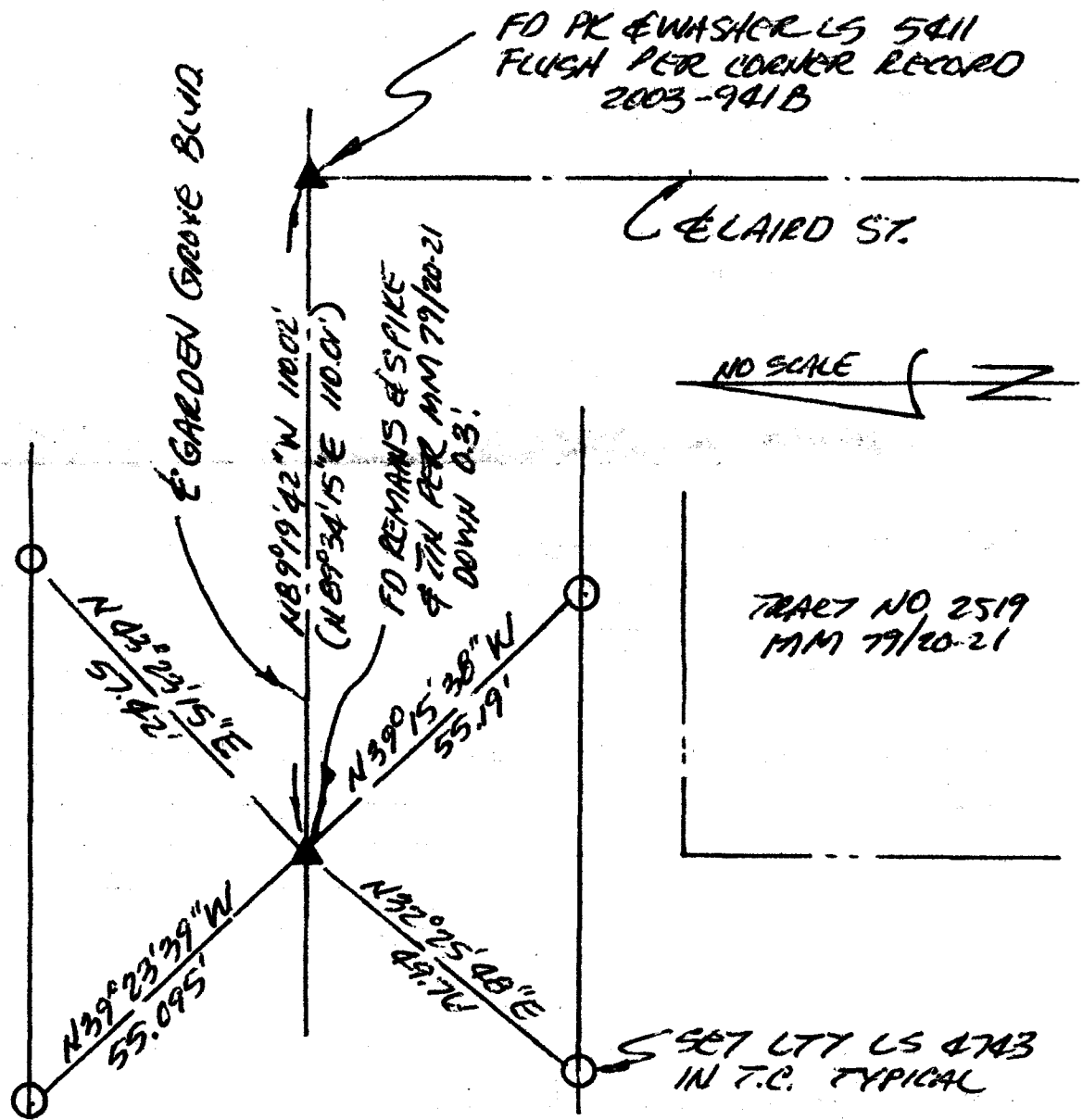
Title _____

County Surveyor's Comment _____

NO SCALE



THE BEARINGS SHOWN ARE BASED UPON AN ASSUMED DATUM



() = RECORD PER TRACT NO. 2519 MM 79/20-21

▲ = FD MONUMENT AS NOTED.

⊙ = SET LTY LS 4743 IN T.C.

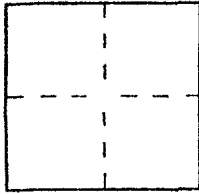
THE BEARINGS SHOWN HEREIN ARE BASED UPON AN ASSUMED DATUM.

CORNER RECORD

Document Number 2007-0194-A

City of GARDEN GROVE County of ORANGE, California

Brief Legal Description E GARDEN GROVE BLVD 110' WEST OF E CARD STREET.



CORNER TYPE

Government Corner Control
Meander Property
Rancho Other
Date of Survey 1/17/07

COORDINATES (Optional)

N. _____
E. _____
Zone _____ NAD27 NAD83
NAD83 Epoch _____
Elev. _____
Vert. Datum: NGVD29 NAVD88
Meas. Units: Metric Imperial
U.S. Survey foot

Corner — Left as found Found and tagged Established Reestablished Rebuilt

Identification and type of corner found; Evidence used to identify or procedure used to establish or reestablish the corner:

SEE PG 2

A description of the physical condition of the monument as found and as set or reset:


SEE PG 2

SURVEYOR'S STATEMENT

This Corner Record was prepared by me or under my direction in conformance with

the Land Surveyor's Act on 1/17/07

Signed [Signature] L.S. or R.C.E. No. 4743



COUNTY SURVEYOR'S STATEMENT

This Corner Record was received JAN 30 2007

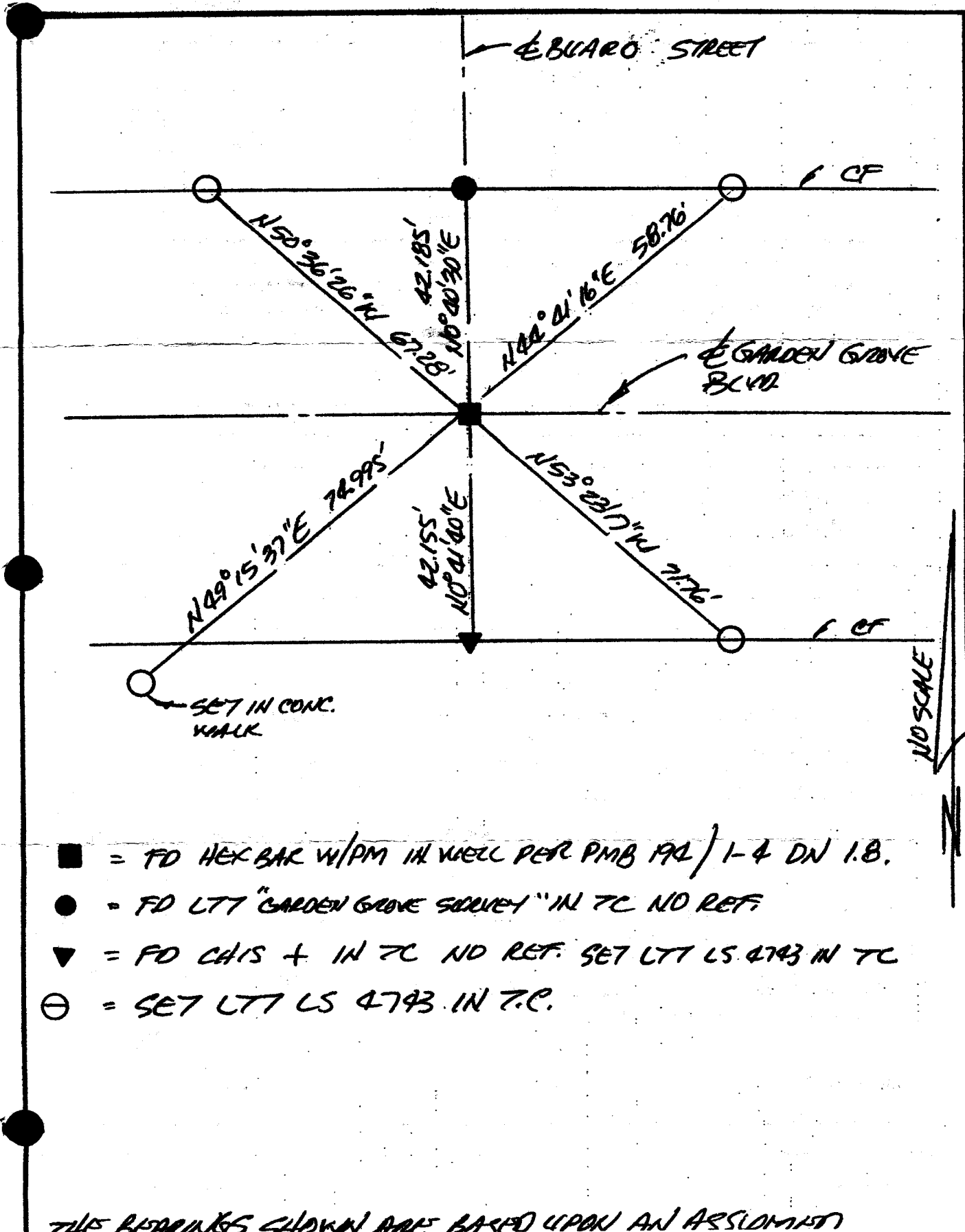
and examined and filed MAR 05 2007

Signed [Signature] L.S. or R.C.E. No. 7212

Title DEPUTY COUNTY SURVEYOR



County Surveyor's Comment _____



■ = FD HEX BAR W/PM IN WELL PER PMB 192 / 1-4 DN I.B.

● = FD LTT "GARDEN GROVE SURVEY" IN TC NO REF

▼ = FD CHIS + IN TC NO REF. SET LTT LS 4793 IN TC

⊖ = SET LTT LS 4793 IN T.C.

THE BEARINGS SHOWN ARE BASED UPON AN ASSUMED

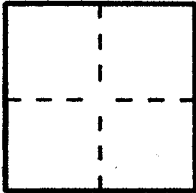
CORNER RECORD

Document Number 2007-0415

City of GARDEN GROVE County of Orange, California

Brief Legal Description EAST GARDEN GROVE BLVD & BLANCO STREET

COORDINATES (Optional)



CORNER TYPE

- Government Corner Control
- Meander Property
- Rancho Other

Date of Survey 1-26-07

N. _____
 E. _____
 Zone _____ NAD27 NAD83
 NAD83 Epoch _____
 Elevation _____
 Vertical Datum: NGVD29 NAVD88
 Units: Metric Imperial U.S. Survey

Corner — Left as found Found and tagged Established Reestablished Rebuilt

Identification and type of corner found; Evidence used to identify or procedure used to establish or reestablish the corner:

SEE PG 2


A description of the physical condition of the monument as found and as set or reset:

SEE PG 2

SURVEYOR'S STATEMENT

This Corner Record was prepared by me or under my direction in conformance with the Professional Land Surveyors' Act on 2/25/07

Signed [Signature] P.L.S. or R.C.E. No. 4743



COUNTY SURVEYOR'S STATEMENT

This Corner Record was received MAR 01 2007
examined and filed MAY 17 2007

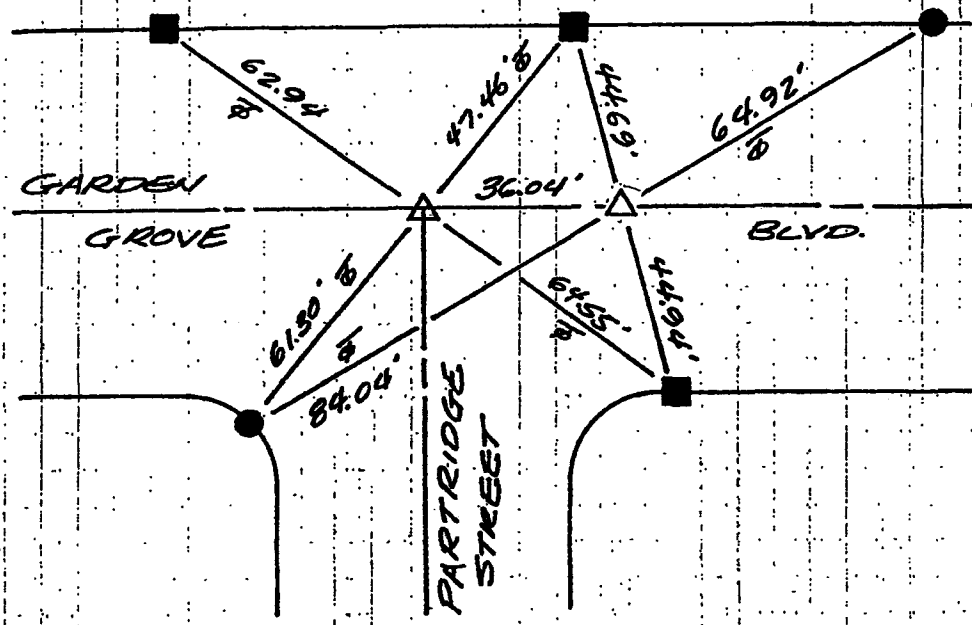

Signed [Signature] P.L.S. or R.C.E. No. 7212

Title DEPUTY COUNTY SURVEYOR



County Surveyor's Comment _____

R-1 COUNTY OF ORANGE
C.R. 2003-234A



NOTHING FD. SET PRIOR L.S. 5411 PER TIES SHOWN ON R-1.



FD. GARDEN GROVE LIT IN TOP OF CURB PER R-1.



FD. LIT L.S. 5411 IN TOP OF CURB PER R-1.

The purpose of this record is to document the perpetuation of found monument(s). No claim is made regarding the correctness of the position(s) of said monument(s), nor the dimensional relationship to street centerlines or property boundaries

02-RJN-095

CORNER RECORD

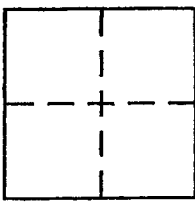
Document Number 2003-936 B

City of Garden Grove

County of Orange, California

Brief Legal Description Garden Grove Blvd & Partridge Street

SEP 27 2006



CORNER TYPE

Government Corner Control
 Meander Property
 Rancho Other
 Date of Survey 03/10/03

COORDINATES (Optional)

N. _____
 E. _____
 Zone _____ NAD27 NAD83
 NAD83 Epoch _____
 Elev. _____
 Vert. Datum: NGVD29 NAVD88
 Meas. Units: Metric Imperial

Corner - Left as found Found and tagged Established Reestablished Rebuilt


Identification and type of corner found: Evidence used to identify or procedure used to establish or reestablish the corner:
Found as described on the reverse of this sheet.

A description of the physical condition of the monument as found and as set or reset: _____
These ties are for the purpose of perpetuating the found monumentation. No claim is made as to the relationship of the points or lines shown hereon to true boundary location.

SURVEYOR'S STATEMENT

This Corner Record was prepared by me or under my direction in conformance with the Land Surveyor's Act of April 1, 2003

Signed [Signature] P.L.S or R.C.E. No. L.S. 5411



COUNTY SURVEYOR'S STATEMENT

This Corner Record was received APR 21 2003
 and examined and filed MAY 20 2003

Signed [Signature] P.L.S or R.C.E. No. L.S. 6254

Title DEPUTY COUNTY SURVEYOR



County Surveyor's Comment _____